

NOTICE!!

These documents have been scanned!

Do not place un-scanned documents beneath this notice!

Do not remove this notice from this file!

GPO Jacket No. 560-102
Print Order 61540
Rise Business Services, LLC
Job=AZ15 5/1/2019



Box Number= AZ15015



Claim Begin-End: AMC439020-AMC439354

1 Initial Receipt



AZ15015-5 AMC439004-AMC439773

United States Department of the Interior
Bureau of Land Management
 DIV OF LANDS, MINRLS & ENERGY
 ONE N CENTRAL AVE
 PHOENIX, AZ 85004 -4427
 Phone: 602-417-9200

Receipt

No: 3646383

Transaction #: 3750364	
Date of Transaction: 08/30/2016	
CUSTOMER:	
TECK AMERICAN INCORPORATED 501 N RIVERPOINT BLVD STE 300 PO BOX 3087 SPOKANE, WA 99202-1649 US	

LINE #	QTY	DESCRIPTION	REMARKS	UNIT PRICE	TOTAL
		LOCATABLE MINERALS / MINING CLAIMS- NEW, UNADJUD, ONE OR MORE AUTH NOS / NEW MINING CLAIMS LOCATION FEE CASES: AMC439020/\$37.00, AMC439021/\$37.00, AMC439022/\$37.00, AMC439023/\$37.00, AMC439024/\$37.00, AMC439025/\$37.00, AMC439026/\$37.00, AMC439027/\$37.00, AMC439028/\$37.00, AMC439029/\$37.00, AMC439030/\$37.00, AMC439031/\$37.00, AMC439032/\$37.00, AMC439033/\$37.00, AMC439034/\$37.00, AMC439035/\$37.00, AMC439036/\$37.00, AMC439037/\$37.00, AMC439038/\$37.00, AMC439039/\$37.00, AMC439040/\$37.00, AMC439041/\$37.00, AMC439042/\$37.00, AMC439043/\$37.00, AMC439044/\$37.00, AMC439045/\$37.00, AMC439046/\$37.00, AMC439047/\$37.00, AMC439048/\$37.00, AMC439049/\$37.00, AMC439050/\$37.00, AMC439051/\$37.00, AMC439052/\$37.00, AMC439053/\$37.00, AMC439054/\$37.00, AMC439055/\$37.00, AMC439056/\$37.00, AMC439057/\$37.00, AMC439058/\$37.00, AMC439059/\$37.00, AMC439060/\$37.00, AMC439061/\$37.00, AMC439062/\$37.00, AMC439063/\$37.00, AMC439064/\$37.00, AMC439065/\$37.00, AMC439066/\$37.00, AMC439067/\$37.00, AMC439068/\$37.00, AMC439069/\$37.00, AMC439070/\$37.00, AMC439071/\$37.00, AMC439072/\$37.00, AMC439073/\$37.00,			

1

AMC439074/\$37.00, AMC439075/\$37.00,
AMC439076/\$37.00, AMC439077/\$37.00,
AMC439078/\$37.00, AMC439079/\$37.00,
AMC439080/\$37.00, AMC439081/\$37.00,
AMC439082/\$37.00, AMC439083/\$37.00,
AMC439084/\$37.00, AMC439085/\$37.00,
AMC439086/\$37.00, AMC439087/\$37.00,
AMC439088/\$37.00, AMC439089/\$37.00,
AMC439090/\$37.00, AMC439091/\$37.00,
AMC439092/\$37.00, AMC439093/\$37.00,
AMC439094/\$37.00, AMC439095/\$37.00,
AMC439096/\$37.00, AMC439097/\$37.00,
AMC439098/\$37.00, AMC439099/\$37.00,
AMC439100/\$37.00, AMC439101/\$37.00,
AMC439102/\$37.00, AMC439103/\$37.00,
AMC439104/\$37.00, AMC439105/\$37.00,
AMC439106/\$37.00, AMC439107/\$37.00,
AMC439108/\$37.00, AMC439109/\$37.00,
AMC439110/\$37.00, AMC439111/\$37.00,
AMC439112/\$37.00, AMC439113/\$37.00,
AMC439114/\$37.00, AMC439115/\$37.00,
AMC439116/\$37.00, AMC439117/\$37.00,
AMC439118/\$37.00, AMC439119/\$37.00,
AMC439120/\$37.00, AMC439121/\$37.00,
AMC439122/\$37.00, AMC439123/\$37.00,
AMC439124/\$37.00, AMC439125/\$37.00,
AMC439126/\$37.00, AMC439127/\$37.00,
AMC439128/\$37.00, AMC439129/\$37.00,
AMC439130/\$37.00, AMC439131/\$37.00,
AMC439132/\$37.00, AMC439133/\$37.00,
AMC439134/\$37.00, AMC439135/\$37.00,
AMC439136/\$37.00, AMC439137/\$37.00,
AMC439138/\$37.00, AMC439139/\$37.00,
AMC439140/\$37.00, AMC439141/\$37.00,
AMC439142/\$37.00, AMC439143/\$37.00,
AMC439144/\$37.00, AMC439145/\$37.00,
AMC439146/\$37.00, AMC439147/\$37.00,
AMC439148/\$37.00, AMC439149/\$37.00,
AMC439150/\$37.00, AMC439151/\$37.00,
AMC439152/\$37.00, AMC439153/\$37.00,
AMC439154/\$37.00, AMC439155/\$37.00,
AMC439156/\$37.00, AMC439157/\$37.00,
AMC439158/\$37.00, AMC439159/\$37.00,
AMC439160/\$37.00, AMC439161/\$37.00,
AMC439162/\$37.00, AMC439163/\$37.00,
AMC439164/\$37.00, AMC439165/\$37.00,
AMC439166/\$37.00, AMC439167/\$37.00,
AMC439168/\$37.00, AMC439169/\$37.00,
AMC439170/\$37.00, AMC439171/\$37.00,
AMC439172/\$37.00, AMC439173/\$37.00,

	AMC439174/\$37.00, AMC439175/\$37.00, AMC439176/\$37.00, AMC439177/\$37.00, AMC439178/\$37.00, AMC439179/\$37.00, AMC439180/\$37.00, AMC439181/\$37.00, AMC439182/\$37.00, AMC439183/\$37.00, AMC439184/\$37.00, AMC439185/\$37.00, AMC439186/\$37.00, AMC439187/\$37.00, AMC439188/\$37.00, AMC439189/\$37.00, AMC439190/\$37.00, AMC439191/\$37.00, AMC439192/\$37.00, AMC439193/\$37.00, AMC439194/\$37.00, AMC439195/\$37.00, AMC439196/\$37.00, AMC439197/\$37.00, AMC439198/\$37.00, AMC439199/\$37.00, AMC439200/\$37.00, AMC439201/\$37.00, AMC439202/\$37.00, AMC439203/\$37.00, AMC439204/\$37.00, AMC439205/\$37.00, AMC439206/\$37.00, AMC439207/\$37.00, AMC439208/\$37.00, AMC439209/\$37.00, AMC439210/\$37.00, AMC439211/\$37.00, AMC439212/\$37.00, AMC439213/\$37.00, AMC439214/\$37.00, AMC439215/\$37.00, AMC439216/\$37.00, AMC439217/\$37.00, AMC439218/\$37.00, AMC439219/\$37.00, AMC439220/\$37.00, AMC439221/\$37.00, 335.00 AMC439222/\$37.00, AMC439223/\$37.00, AMC439224/\$37.00, AMC439225/\$37.00, AMC439226/\$37.00, AMC439227/\$37.00, AMC439228/\$37.00, AMC439229/\$37.00, AMC439230/\$37.00, AMC439231/\$37.00, AMC439232/\$37.00, AMC439233/\$37.00, AMC439234/\$37.00, AMC439235/\$37.00, AMC439236/\$37.00, AMC439237/\$37.00, AMC439238/\$37.00, AMC439239/\$37.00, AMC439240/\$37.00, AMC439241/\$37.00, AMC439242/\$37.00, AMC439243/\$37.00, AMC439244/\$37.00, AMC439245/\$37.00, AMC439246/\$37.00, AMC439247/\$37.00, AMC439248/\$37.00, AMC439249/\$37.00, AMC439250/\$37.00, AMC439251/\$37.00, AMC439252/\$37.00, AMC439253/\$37.00, AMC439254/\$37.00, AMC439255/\$37.00, AMC439256/\$37.00, AMC439257/\$37.00, AMC439258/\$37.00, AMC439259/\$37.00, AMC439260/\$37.00, AMC439261/\$37.00, AMC439262/\$37.00, AMC439263/\$37.00, AMC439264/\$37.00, AMC439265/\$37.00, AMC439266/\$37.00, AMC439267/\$37.00, AMC439268/\$37.00, AMC439269/\$37.00, AMC439270/\$37.00, AMC439271/\$37.00, AMC439272/\$37.00, AMC439273/\$37.00,				
			- n/a -	12395.00	

	AMC439274/\$37.00, AMC439275/\$37.00, AMC439276/\$37.00, AMC439277/\$37.00, AMC439278/\$37.00, AMC439279/\$37.00, AMC439280/\$37.00, AMC439281/\$37.00, AMC439282/\$37.00, AMC439283/\$37.00, AMC439284/\$37.00, AMC439285/\$37.00, AMC439286/\$37.00, AMC439287/\$37.00, AMC439288/\$37.00, AMC439289/\$37.00, AMC439290/\$37.00, AMC439291/\$37.00, AMC439292/\$37.00, AMC439293/\$37.00, AMC439294/\$37.00, AMC439295/\$37.00, AMC439296/\$37.00, AMC439297/\$37.00, AMC439298/\$37.00, AMC439299/\$37.00, AMC439300/\$37.00, AMC439301/\$37.00, AMC439302/\$37.00, AMC439303/\$37.00, AMC439304/\$37.00, AMC439305/\$37.00, AMC439306/\$37.00, AMC439307/\$37.00, AMC439308/\$37.00, AMC439309/\$37.00, AMC439310/\$37.00, AMC439311/\$37.00, AMC439312/\$37.00, AMC439313/\$37.00, AMC439314/\$37.00, AMC439315/\$37.00, AMC439316/\$37.00, AMC439317/\$37.00, AMC439318/\$37.00, AMC439319/\$37.00, AMC439320/\$37.00, AMC439321/\$37.00, AMC439322/\$37.00, AMC439323/\$37.00, AMC439324/\$37.00, AMC439325/\$37.00, AMC439326/\$37.00, AMC439327/\$37.00, AMC439328/\$37.00, AMC439329/\$37.00, AMC439330/\$37.00, AMC439331/\$37.00, AMC439332/\$37.00, AMC439333/\$37.00, AMC439334/\$37.00, AMC439335/\$37.00, AMC439336/\$37.00, AMC439337/\$37.00, AMC439338/\$37.00, AMC439339/\$37.00, AMC439340/\$37.00, AMC439341/\$37.00, AMC439342/\$37.00, AMC439343/\$37.00, AMC439344/\$37.00, AMC439345/\$37.00, AMC439346/\$37.00, AMC439347/\$37.00, AMC439348/\$37.00, AMC439349/\$37.00, AMC439350/\$37.00, AMC439351/\$37.00, AMC439352/\$37.00, AMC439353/\$37.00, AMC439354/\$37.00			
2	LOCATABLE MINERALS / MINING CLAIMS- NEW, UNADJUD, ONE OR MORE AUTH NOS / NEW MINING CLAIM PROCESSING FEE CASES: AMC439020/\$20.00, AMC439021/\$20.00, AMC439022/\$20.00, AMC439023/\$20.00, AMC439024/\$20.00, AMC439025/\$20.00, AMC439026/\$20.00, AMC439027/\$20.00, AMC439028/\$20.00, AMC439029/\$20.00, AMC439030/\$20.00, AMC439031/\$20.00,			

335.00

AMC439032/\$20.00, AMC439033/\$20.00,
AMC439034/\$20.00, AMC439035/\$20.00,
AMC439036/\$20.00, AMC439037/\$20.00,
AMC439038/\$20.00, AMC439039/\$20.00,
AMC439040/\$20.00, AMC439041/\$20.00,
AMC439042/\$20.00, AMC439043/\$20.00,
AMC439044/\$20.00, AMC439045/\$20.00,
AMC439046/\$20.00, AMC439047/\$20.00,
AMC439048/\$20.00, AMC439049/\$20.00,
AMC439050/\$20.00, AMC439051/\$20.00,
AMC439052/\$20.00, AMC439053/\$20.00,
AMC439054/\$20.00, AMC439055/\$20.00,
AMC439056/\$20.00, AMC439057/\$20.00,
AMC439058/\$20.00, AMC439059/\$20.00,
AMC439060/\$20.00, AMC439061/\$20.00,
AMC439062/\$20.00, AMC439063/\$20.00,
AMC439064/\$20.00, AMC439065/\$20.00,
AMC439066/\$20.00, AMC439067/\$20.00,
AMC439068/\$20.00, AMC439069/\$20.00,
AMC439070/\$20.00, AMC439071/\$20.00,
AMC439072/\$20.00, AMC439073/\$20.00,
AMC439074/\$20.00, AMC439075/\$20.00,
AMC439076/\$20.00, AMC439077/\$20.00,
AMC439078/\$20.00, AMC439079/\$20.00,
AMC439080/\$20.00, AMC439081/\$20.00,
AMC439082/\$20.00, AMC439083/\$20.00,
AMC439084/\$20.00, AMC439085/\$20.00,
AMC439086/\$20.00, AMC439087/\$20.00,
AMC439088/\$20.00, AMC439089/\$20.00,
AMC439090/\$20.00, AMC439091/\$20.00,
AMC439092/\$20.00, AMC439093/\$20.00,
AMC439094/\$20.00, AMC439095/\$20.00,
AMC439096/\$20.00, AMC439097/\$20.00,
AMC439098/\$20.00, AMC439099/\$20.00,
AMC439100/\$20.00, AMC439101/\$20.00,
AMC439102/\$20.00, AMC439103/\$20.00,
AMC439104/\$20.00, AMC439105/\$20.00,
AMC439106/\$20.00, AMC439107/\$20.00,
AMC439108/\$20.00, AMC439109/\$20.00,
AMC439110/\$20.00, AMC439111/\$20.00,
AMC439112/\$20.00, AMC439113/\$20.00,
AMC439114/\$20.00, AMC439115/\$20.00,
AMC439116/\$20.00, AMC439117/\$20.00,
AMC439118/\$20.00, AMC439119/\$20.00,
AMC439120/\$20.00, AMC439121/\$20.00,
AMC439122/\$20.00, AMC439123/\$20.00,
AMC439124/\$20.00, AMC439125/\$20.00,
AMC439126/\$20.00, AMC439127/\$20.00,
AMC439128/\$20.00, AMC439129/\$20.00,
AMC439130/\$20.00, AMC439131/\$20.00,

AMC439132/\$20.00, AMC439133/\$20.00,
AMC439134/\$20.00, AMC439135/\$20.00,
AMC439136/\$20.00, AMC439137/\$20.00,
AMC439138/\$20.00, AMC439139/\$20.00,
AMC439140/\$20.00, AMC439141/\$20.00,
AMC439142/\$20.00, AMC439143/\$20.00,
AMC439144/\$20.00, AMC439145/\$20.00,
AMC439146/\$20.00, AMC439147/\$20.00,
AMC439148/\$20.00, AMC439149/\$20.00,
AMC439150/\$20.00, AMC439151/\$20.00,
AMC439152/\$20.00, AMC439153/\$20.00,
AMC439154/\$20.00, AMC439155/\$20.00,
AMC439156/\$20.00, AMC439157/\$20.00,
AMC439158/\$20.00, AMC439159/\$20.00,
AMC439160/\$20.00, AMC439161/\$20.00,
AMC439162/\$20.00, AMC439163/\$20.00,
AMC439164/\$20.00, AMC439165/\$20.00,
AMC439166/\$20.00, AMC439167/\$20.00,
AMC439168/\$20.00, AMC439169/\$20.00,
AMC439170/\$20.00, AMC439171/\$20.00,
AMC439172/\$20.00, AMC439173/\$20.00,
AMC439174/\$20.00, AMC439175/\$20.00,
AMC439176/\$20.00, AMC439177/\$20.00,
AMC439178/\$20.00, AMC439179/\$20.00,
AMC439180/\$20.00, AMC439181/\$20.00,
AMC439182/\$20.00, AMC439183/\$20.00,
AMC439184/\$20.00, AMC439185/\$20.00,
AMC439186/\$20.00, AMC439187/\$20.00,
AMC439188/\$20.00, AMC439189/\$20.00,
AMC439190/\$20.00, AMC439191/\$20.00,
AMC439192/\$20.00, AMC439193/\$20.00,
AMC439194/\$20.00, AMC439195/\$20.00,
AMC439196/\$20.00, AMC439197/\$20.00,
AMC439198/\$20.00, AMC439199/\$20.00,
AMC439200/\$20.00, AMC439201/\$20.00,
AMC439202/\$20.00, AMC439203/\$20.00,
AMC439204/\$20.00, AMC439205/\$20.00,
AMC439206/\$20.00, AMC439207/\$20.00,
AMC439208/\$20.00, AMC439209/\$20.00,
AMC439210/\$20.00, AMC439211/\$20.00,
AMC439212/\$20.00, AMC439213/\$20.00,
AMC439214/\$20.00, AMC439215/\$20.00,
AMC439216/\$20.00, AMC439217/\$20.00,
AMC439218/\$20.00, AMC439219/\$20.00,
AMC439220/\$20.00, AMC439221/\$20.00,
AMC439222/\$20.00, AMC439223/\$20.00,
AMC439224/\$20.00, AMC439225/\$20.00,
AMC439226/\$20.00, AMC439227/\$20.00,
AMC439228/\$20.00, AMC439229/\$20.00,
AMC439230/\$20.00, AMC439231/\$20.00,

- n/a - 6700.00

AMC439232/\$20.00, AMC439233/\$20.00,
AMC439234/\$20.00, AMC439235/\$20.00,
AMC439236/\$20.00, AMC439237/\$20.00,
AMC439238/\$20.00, AMC439239/\$20.00,
AMC439240/\$20.00, AMC439241/\$20.00,
AMC439242/\$20.00, AMC439243/\$20.00,
AMC439244/\$20.00, AMC439245/\$20.00,
AMC439246/\$20.00, AMC439247/\$20.00,
AMC439248/\$20.00, AMC439249/\$20.00,
AMC439250/\$20.00, AMC439251/\$20.00,
AMC439252/\$20.00, AMC439253/\$20.00,
AMC439254/\$20.00, AMC439255/\$20.00,
AMC439256/\$20.00, AMC439257/\$20.00,
AMC439258/\$20.00, AMC439259/\$20.00,
AMC439260/\$20.00, AMC439261/\$20.00,
AMC439262/\$20.00, AMC439263/\$20.00,
AMC439264/\$20.00, AMC439265/\$20.00,
AMC439266/\$20.00, AMC439267/\$20.00,
AMC439268/\$20.00, AMC439269/\$20.00,
AMC439270/\$20.00, AMC439271/\$20.00,
AMC439272/\$20.00, AMC439273/\$20.00,
AMC439274/\$20.00, AMC439275/\$20.00,
AMC439276/\$20.00, AMC439277/\$20.00,
AMC439278/\$20.00, AMC439279/\$20.00,
AMC439280/\$20.00, AMC439281/\$20.00,
AMC439282/\$20.00, AMC439283/\$20.00,
AMC439284/\$20.00, AMC439285/\$20.00,
AMC439286/\$20.00, AMC439287/\$20.00,
AMC439288/\$20.00, AMC439289/\$20.00,
AMC439290/\$20.00, AMC439291/\$20.00,
AMC439292/\$20.00, AMC439293/\$20.00,
AMC439294/\$20.00, AMC439295/\$20.00,
AMC439296/\$20.00, AMC439297/\$20.00,
AMC439298/\$20.00, AMC439299/\$20.00,
AMC439300/\$20.00, AMC439301/\$20.00,
AMC439302/\$20.00, AMC439303/\$20.00,
AMC439304/\$20.00, AMC439305/\$20.00,
AMC439306/\$20.00, AMC439307/\$20.00,
AMC439308/\$20.00, AMC439309/\$20.00,
AMC439310/\$20.00, AMC439311/\$20.00,
AMC439312/\$20.00, AMC439313/\$20.00,
AMC439314/\$20.00, AMC439315/\$20.00,
AMC439316/\$20.00, AMC439317/\$20.00,
AMC439318/\$20.00, AMC439319/\$20.00,
AMC439320/\$20.00, AMC439321/\$20.00,
AMC439322/\$20.00, AMC439323/\$20.00,
AMC439324/\$20.00, AMC439325/\$20.00,
AMC439326/\$20.00, AMC439327/\$20.00,
AMC439328/\$20.00, AMC439329/\$20.00,
AMC439330/\$20.00, AMC439331/\$20.00,

	AMC439332/\$20.00, AMC439333/\$20.00, AMC439334/\$20.00, AMC439335/\$20.00, AMC439336/\$20.00, AMC439337/\$20.00, AMC439338/\$20.00, AMC439339/\$20.00, AMC439340/\$20.00, AMC439341/\$20.00, AMC439342/\$20.00, AMC439343/\$20.00, AMC439344/\$20.00, AMC439345/\$20.00, AMC439346/\$20.00, AMC439347/\$20.00, AMC439348/\$20.00, AMC439349/\$20.00, AMC439350/\$20.00, AMC439351/\$20.00, AMC439352/\$20.00, AMC439353/\$20.00, AMC439354/\$20.00			
3	LOCATABLE MINERALS / MINING CLAIMS- NEW, UNADJUD, ONE OR MORE AUTH NOS / NEW MINING CLAIMS MAINTENANCE FEE CASES: AMC439020/\$155.00, AMC439021/\$155.00, AMC439022/\$155.00, AMC439023/\$155.00, AMC439024/\$155.00, AMC439025/\$155.00, AMC439026/\$155.00, AMC439027/\$155.00, AMC439028/\$155.00, AMC439029/\$155.00, AMC439030/\$155.00, AMC439031/\$155.00, AMC439032/\$155.00, AMC439033/\$155.00, AMC439034/\$155.00, AMC439035/\$155.00, AMC439036/\$155.00, AMC439037/\$155.00, AMC439038/\$155.00, AMC439039/\$155.00, AMC439040/\$155.00, AMC439041/\$155.00, AMC439042/\$155.00, AMC439043/\$155.00, AMC439044/\$155.00, AMC439045/\$155.00, AMC439046/\$155.00, AMC439047/\$155.00, AMC439048/\$155.00, AMC439049/\$155.00, AMC439050/\$155.00, AMC439051/\$155.00, AMC439052/\$155.00, AMC439053/\$155.00, AMC439054/\$155.00, AMC439055/\$155.00, AMC439056/\$155.00, AMC439057/\$155.00, AMC439058/\$155.00, AMC439059/\$155.00, AMC439060/\$155.00, AMC439061/\$155.00, AMC439062/\$155.00, AMC439063/\$155.00, AMC439064/\$155.00, AMC439065/\$155.00, AMC439066/\$155.00, AMC439067/\$155.00, AMC439068/\$155.00, AMC439069/\$155.00, AMC439070/\$155.00, AMC439071/\$155.00, AMC439072/\$155.00, AMC439073/\$155.00, AMC439074/\$155.00, AMC439075/\$155.00, AMC439076/\$155.00, AMC439077/\$155.00, AMC439078/\$155.00, AMC439079/\$155.00, AMC439080/\$155.00, AMC439081/\$155.00, AMC439082/\$155.00, AMC439083/\$155.00, AMC439084/\$155.00, AMC439085/\$155.00, AMC439086/\$155.00, AMC439087/\$155.00, AMC439088/\$155.00, AMC439089/\$155.00,			

335.00

AMC439090/\$155.00, AMC439091/\$155.00,
AMC439092/\$155.00, AMC439093/\$155.00,
AMC439094/\$155.00, AMC439095/\$155.00,
AMC439096/\$155.00, AMC439097/\$155.00,
AMC439098/\$155.00, AMC439099/\$155.00,
AMC439100/\$155.00, AMC439101/\$155.00,
AMC439102/\$155.00, AMC439103/\$155.00,
AMC439104/\$155.00, AMC439105/\$155.00,
AMC439106/\$155.00, AMC439107/\$155.00,
AMC439108/\$155.00, AMC439109/\$155.00,
AMC439110/\$155.00, AMC439111/\$155.00,
AMC439112/\$155.00, AMC439113/\$155.00,
AMC439114/\$155.00, AMC439115/\$155.00,
AMC439116/\$155.00, AMC439117/\$155.00,
AMC439118/\$155.00, AMC439119/\$155.00,
AMC439120/\$155.00, AMC439121/\$155.00,
AMC439122/\$155.00, AMC439123/\$155.00,
AMC439124/\$155.00, AMC439125/\$155.00,
AMC439126/\$155.00, AMC439127/\$155.00,
AMC439128/\$155.00, AMC439129/\$155.00,
AMC439130/\$155.00, AMC439131/\$155.00,
AMC439132/\$155.00, AMC439133/\$155.00,
AMC439134/\$155.00, AMC439135/\$155.00,
AMC439136/\$155.00, AMC439137/\$155.00,
AMC439138/\$155.00, AMC439139/\$155.00,
AMC439140/\$155.00, AMC439141/\$155.00,
AMC439142/\$155.00, AMC439143/\$155.00,
AMC439144/\$155.00, AMC439145/\$155.00,
AMC439146/\$155.00, AMC439147/\$155.00,
AMC439148/\$155.00, AMC439149/\$155.00,
AMC439150/\$155.00, AMC439151/\$155.00,
AMC439152/\$155.00, AMC439153/\$155.00,
AMC439154/\$155.00, AMC439155/\$155.00,
AMC439156/\$155.00, AMC439157/\$155.00,
AMC439158/\$155.00, AMC439159/\$155.00,
AMC439160/\$155.00, AMC439161/\$155.00,
AMC439162/\$155.00, AMC439163/\$155.00,
AMC439164/\$155.00, AMC439165/\$155.00,
AMC439166/\$155.00, AMC439167/\$155.00,
AMC439168/\$155.00, AMC439169/\$155.00,
AMC439170/\$155.00, AMC439171/\$155.00,
AMC439172/\$155.00, AMC439173/\$155.00,
AMC439174/\$155.00, AMC439175/\$155.00,
AMC439176/\$155.00, AMC439177/\$155.00,
AMC439178/\$155.00, AMC439179/\$155.00,
AMC439180/\$155.00, AMC439181/\$155.00,
AMC439182/\$155.00, AMC439183/\$155.00,
AMC439184/\$155.00, AMC439185/\$155.00,
AMC439186/\$155.00, AMC439187/\$155.00,
AMC439188/\$155.00, AMC439189/\$155.00,

- n/a - 51925.00

AMC439190/\$155.00, AMC439191/\$155.00,
AMC439192/\$155.00, AMC439193/\$155.00,
AMC439194/\$155.00, AMC439195/\$155.00,
AMC439196/\$155.00, AMC439197/\$155.00,
AMC439198/\$155.00, AMC439199/\$155.00,
AMC439200/\$155.00, AMC439201/\$155.00,
AMC439202/\$155.00, AMC439203/\$155.00,
AMC439204/\$155.00, AMC439205/\$155.00,
AMC439206/\$155.00, AMC439207/\$155.00,
AMC439208/\$155.00, AMC439209/\$155.00,
AMC439210/\$155.00, AMC439211/\$155.00,
AMC439212/\$155.00, AMC439213/\$155.00,
AMC439214/\$155.00, AMC439215/\$155.00,
AMC439216/\$155.00, AMC439217/\$155.00,
AMC439218/\$155.00, AMC439219/\$155.00,
AMC439220/\$155.00, AMC439221/\$155.00,
AMC439222/\$155.00, AMC439223/\$155.00,
AMC439224/\$155.00, AMC439225/\$155.00,
AMC439226/\$155.00, AMC439227/\$155.00,
AMC439228/\$155.00, AMC439229/\$155.00,
AMC439230/\$155.00, AMC439231/\$155.00,
AMC439232/\$155.00, AMC439233/\$155.00,
AMC439234/\$155.00, AMC439235/\$155.00,
AMC439236/\$155.00, AMC439237/\$155.00,
AMC439238/\$155.00, AMC439239/\$155.00,
AMC439240/\$155.00, AMC439241/\$155.00,
AMC439242/\$155.00, AMC439243/\$155.00,
AMC439244/\$155.00, AMC439245/\$155.00,
AMC439246/\$155.00, AMC439247/\$155.00,
AMC439248/\$155.00, AMC439249/\$155.00,
AMC439250/\$155.00, AMC439251/\$155.00,
AMC439252/\$155.00, AMC439253/\$155.00,
AMC439254/\$155.00, AMC439255/\$155.00,
AMC439256/\$155.00, AMC439257/\$155.00,
AMC439258/\$155.00, AMC439259/\$155.00,
AMC439260/\$155.00, AMC439261/\$155.00,
AMC439262/\$155.00, AMC439263/\$155.00,
AMC439264/\$155.00, AMC439265/\$155.00,
AMC439266/\$155.00, AMC439267/\$155.00,
AMC439268/\$155.00, AMC439269/\$155.00,
AMC439270/\$155.00, AMC439271/\$155.00,
AMC439272/\$155.00, AMC439273/\$155.00,
AMC439274/\$155.00, AMC439275/\$155.00,
AMC439276/\$155.00, AMC439277/\$155.00,
AMC439278/\$155.00, AMC439279/\$155.00,
AMC439280/\$155.00, AMC439281/\$155.00,
AMC439282/\$155.00, AMC439283/\$155.00,
AMC439284/\$155.00, AMC439285/\$155.00,
AMC439286/\$155.00, AMC439287/\$155.00,
AMC439288/\$155.00, AMC439289/\$155.00,

		AMC439290/\$155.00, AMC439291/\$155.00, AMC439292/\$155.00, AMC439293/\$155.00, AMC439294/\$155.00, AMC439295/\$155.00, AMC439296/\$155.00, AMC439297/\$155.00, AMC439298/\$155.00, AMC439299/\$155.00, AMC439300/\$155.00, AMC439301/\$155.00, AMC439302/\$155.00, AMC439303/\$155.00, AMC439304/\$155.00, AMC439305/\$155.00, AMC439306/\$155.00, AMC439307/\$155.00, AMC439308/\$155.00, AMC439309/\$155.00, AMC439310/\$155.00, AMC439311/\$155.00, AMC439312/\$155.00, AMC439313/\$155.00, AMC439314/\$155.00, AMC439315/\$155.00, AMC439316/\$155.00, AMC439317/\$155.00, AMC439318/\$155.00, AMC439319/\$155.00, AMC439320/\$155.00, AMC439321/\$155.00, AMC439322/\$155.00, AMC439323/\$155.00, AMC439324/\$155.00, AMC439325/\$155.00, AMC439326/\$155.00, AMC439327/\$155.00, AMC439328/\$155.00, AMC439329/\$155.00, AMC439330/\$155.00, AMC439331/\$155.00, AMC439332/\$155.00, AMC439333/\$155.00, AMC439334/\$155.00, AMC439335/\$155.00, AMC439336/\$155.00, AMC439337/\$155.00, AMC439338/\$155.00, AMC439339/\$155.00, AMC439340/\$155.00, AMC439341/\$155.00, AMC439342/\$155.00, AMC439343/\$155.00, AMC439344/\$155.00, AMC439345/\$155.00, AMC439346/\$155.00, AMC439347/\$155.00, AMC439348/\$155.00, AMC439349/\$155.00, AMC439350/\$155.00, AMC439351/\$155.00, AMC439352/\$155.00, AMC439353/\$155.00, AMC439354/\$155.00			
4	1.00	LOCATABLE MINERALS / MINING CLAIMS-NOT NEW-UNADJUD, ONE AUTH NO. ONLY / MINING CLAIM MONEY RECEIVED CASES: AMC439020/\$51925.00	MAINT FEE 2017 - 334	- n/a -	51925.00
TOTAL: \$122,945.00					

PAYMENT INFORMATION				
1	AMOUNT:	122945.00	POSTMARKED:	08/26/2016
	TYPE:	CHECK	RECEIVED:	08/29/2016
	CHECK NO:	210509		
	NAME:	TECK AMERICAN INCORPORATED PO BOX 3087 SPOKANE WA 99202-1649 US		

REMARKS

This receipt was generated by the automated BLM Collections and Billing System and is a paper representation of a portion of the official electronic record contained therein.

NOTICE!!

These documents have been scanned!

Do not place un-scanned documents beneath this notice!

Do not remove this notice from this file!

GPO Jacket No. 560-102
Print Order 61540
Rise Business Services, LLC
Job=AZ15 5/1/2019



Box Number= AZ15015



Claim Begin-End: AMC439020-AMC439354

2 Correspondence



AZ15015-5

AMC439004-AMC439773

SENDER: COMPLETE THIS SECTION

- Complete items 1, 2, and 3.
- Print your name and address on the reverse so that we can return the card to you.
- Attach this card to the back of the mailpiece, or on the front if space permits.

1 Article Addressed to:
TECK AMERICAN INC
 501 N RIVERPOINT BLVD STE 300
 SPOKANE WA 99202-1649
 9200/RM/AMC439020



9590 9402 1932 6123 9412 18

2. Article Number (Transfer from service label)

7014 2870 0000 1116 1483

COMPLETE THIS SECTION ON DELIVERY

A. Signature

Tammy Nelson

- Agent
 Addressee

B. Received by (Printed Name)

Tammy Nelson

C. Date of Delivery

11/6/17

D. Is delivery address different from item 1? Yes
 If YES, enter delivery address below: No

3. Service Type

- Adult Signature
- Adult Signature Restricted Delivery
- Certified Mail®
- Certified Mail Restricted Delivery
- Collect on Delivery
- Collect on Delivery Restricted Delivery
- Insured Mail
- Insured Mail Restricted Delivery (over \$500)

- Priority Mail Express®
- Registered Mail™
- Registered Mail Restricted Delivery
- Return Receipt for Merchandise
- Signature Confirmation™
- Signature Confirmation Restricted Delivery

USPS TRACKING #



PHOENIX, AZ 85004

NOV 2017 PM 1 L

9590 9402 1902 6123 9402 18

First-Class Mail
Postage & Fees Paid
USPS
Permit No. G-10

United States
Postal Service


RECEIVED
BLM AZ STATE OFFICE


2017 NOV 13 P 4:02

Sender: Please print your name, address, and ZIP+4® in this box®
U.S. DEPARTMENT OF THE INTERIOR
BUREAU OF LAND MANAGEMENT
ARIZONA STATE OFFICE
ONE NORTH CENTRAL AVENUE, SUITE 800
PHOENIX, AZ 85004-4427

PHOENIX, ARIZONA

04-442700





United States Department of the Interior



BUREAU OF LAND MANAGEMENT

Arizona State Office

One North Central Avenue, Suite 800

Phoenix, Arizona 85004-4427

www.blm.gov/az/

NOV 02 2017

In Reply Refer To:

3830 (9200) RM

AMC439020

CERTIFIED MAIL - RETURN RECEIPT REQUESTED No. 7014 2870 0000 1116 1483

DECISION

TECK AMERICAN INC : This decision affects those claims shown
501 N RIVERPOINT BLVD STE 300 : in the block below.
SPOKANE, WA 99202-1649 :

AMC439044 - AMC439079

BL 25 - BL 60

MINING CLAIMS DECLARED FORFEITED

The mining claims listed above have been declared forfeit as of September 1, 2017, for failure to timely file the required maintenance fee payment or small miner's maintenance fee waiver (waiver).

Claimants are required to pay an annual non-refundable maintenance fee of \$155 per 20 acres or portion thereof, or submit a waiver, on or before September 1 of each year. These requirements were established by 30 U.S.C. 28f-1, as amended, and 43 CFR 3834 and 3835.

Our records do not show receipt of a maintenance fee payment or small miner waiver filed on or before the due date. Therefore, the claims listed above are forfeit.

Reclamation Requirements

This decision does not relieve you of the liability for reclamation of all areas disturbed by your activities on lands covered by the subject mining claim(s) and/or site(s). After you complete the reclamation, you must notify the authorized officer of the appropriate surface managing agency so that the authorized officer may conduct a final site inspection and determine whether you may be released from liability. If you fail to reclaim the land to the satisfaction of the authorized officer, the surface management agency may cite you for noncompliance under its surface management

regulations. For land administered by the Bureau of Land Management (BLM), if you fail to reclaim the land to the satisfaction of the authorized officer as required in 43 CFR Subpart 3809, BLM will issue an order of noncompliance under 43 CFR 3809.601(a). If you fail to comply with the non-compliance order, BLM may take further action under 43 CFR 3809.604. Failure to conduct reclamation is a prohibited act that may subject you to criminal penalties. See 43 CFR 3809.605(h) and 43 CFR 3809.700.

Appeal Procedures

This decision may be appealed to the Interior Board of Land Appeals, Office of the Secretary, in accordance with the regulations contained in 43 CFR, Part 4, and the enclosed Form 1842-1. If an appeal is taken, your notice of appeal must be filed in this office (at the above address) within 30 days from receipt of this decision. The appellant has the burden of showing that the decision appealed from is in error.

If you wish to file a petition pursuant to regulation 43 CFR 4.21 (58 FR 4939, January 19, 1993) for a stay of the effectiveness of this decision during the time that your appeal is being reviewed by the Board, the petition for a stay must accompany your notice of appeal. A petition for a stay is required to show sufficient justification based on the standards listed below. Copies of the notice of appeal and petition for a stay **must** also be submitted to each party named in this decision and to the Interior Board of Land Appeals and to the appropriate Office of the Solicitor (see 43 CFR 4.413) at the same time the original documents are filed with this office. If you request a stay, you have the burden of proof to demonstrate that a stay should be granted.

Standards for Obtaining a Stay

Except as otherwise provided by law or other pertinent regulation, a petition for a stay of a decision pending appeal shall show sufficient justification based on the following standards:

- (1) The relative harm to the parties if the stay is granted or denied,
- (2) The likelihood of the appellant's success on the merits,
- (3) The likelihood of immediate and irreparable harm if the stay is not granted, and
- (4) Whether the public interest favors granting the stay.

Please include your AMC serial number(s) on all correspondence. If additional information is required, please call RéAnn Myers at 602-417-9413.



Lucas Lucero
Deputy State Director
Lands, Minerals, and Energy Division

Enclosure

NOTICE!!

These documents have been scanned!

Do not place un-scanned documents beneath this notice!

Do not remove this notice from this file!

GPO Jacket No. 560-102
Print Order 61540
Rise Business Services, LLC
Job=AZ15 5/1/2019



Box Number= AZ15015



Claim Begin-End: AMC439020-AMC439354

3 Transfers



AZ15015-5

AMC439004-AMC439773

**NO
DOCUMENTS
FOUND**

NO DOCUMENTS FOUND
NO DOCUMENTS FOUND

NOTICE!!

These documents have been scanned!

Do not place un-scanned documents beneath this notice!

Do not remove this notice from this file!

GPO Jacket No. 560-102
Print Order 61540
Rise Business Services, LLC
Job=AZ15 5/1/2019



Box Number= AZ15015



Claim Begin-End: AMC439020-AMC439354

4 Annual Filings



AZ15015-5

AMC439004-AMC439773

439020

Catherine Suda
Manager, U. S. Land & Assets

Teck American Incorporated
501 N Riverpoint Blvd., Suite 300
Spokane, WA 99202
PO Box 3087
Spokane, WA 99220-3087

+1 509 747-6111 Tel
+1 509 922-8767 Fax
www.teck.com

450289

Teck

Certified - Return Receipt Requested

July 9, 2018

Bureau of Land Management
Arizona State Office
One North Central Avenue, Ste 800
Phoenix, Arizona 85004-4427

RECEIVED
BLM AZ STATE OFFICE
2018 JUL 12 P 1:52
PHOENIX, ARIZONA


Re: BLM Mining Claim Maintenance Fee Filing and Notice of Intent to Hold for the Assessment Year Ending September 1, 2019 - BL Claims

Enclosed is the above-referenced BLM Mining Claim Maintenance Fee Filing and Notice of Intent to Hold for claims of the BL claim group. A check in the amount of \$48,825.00 is enclosed in payment of the maintenance fee for these claims:

$$\$155.00 \times 315 \text{ claims} = \$48,825.00$$

Please return a copy of the document with the BLM receipt stamp to my attention in Spokane. Thank you for your assistance.

Sincerely,



Catherine Suda
Manager, U.S. Land & Assets

Enclosures:

Check # 211576

INTERED
JUL 18 2018
BY: RAM

**BLM MINING CLAIM MAINTENANCE FEE FILING
AND
NOTICE OF INTENT TO HOLD
FOR THE ASSESSMENT YEAR ENDING ON SEPTEMBER 1, 2019**

Mining Claims Recordation
Arizona State Office
Bureau of Land Management
U.S. Department of the Interior
One North Central Avenue
Suite 800
Phoenix, AZ 85004-4427

RECEIVED
BLM AZ STATE OFFICE
2018 JUL 12 P 1:52
PHOENIX, ARIZONA

Teck American Incorporated, a Washington corporation, with an address at 5011 N. Riverpoint Blvd., Suite 300, Spokane, Washington, 99202, controls the BL unpatented lode mining claims, located in Santa Cruz County, State of Arizona, described in Exhibit A attached hereto (the "Claims").


Teck American Incorporated submits, with this filing, the Federal claim maintenance fee required by Public Law 105-277, 112 Stat. 2681-232, 2681-235 and 43 C.F.R. Part 3834 and, to the extent applicable to the lands covered by any of the Claims, required by the statutes and regulations of the Act of August 11, 1955, 69 Stat. 681, and 43 C.F.R. Part 3730 (public lands withdrawn or reserved for power development), and the Act of April 8, 1948 (O&C lands), 62 Stat. 162, and 43 C.F.R. Subpart 3821.

The Federal claim maintenance fee of One Hundred Fifty-five Dollars (\$155.00), is submitted for each of the 315 Claims for the assessment year ending on September 1, 2019, for a total of \$48,825.00, in lieu of the assessment work and filing requirements of 30 U.S.C. §28-28e and 43 U.S.C. §1744(a) and (c) which have been suspended by Public Law 102-381, Public Law 103-66, Public Law 105-240 and Public Law 105-277.

The Federal claim maintenance fees are herewith paid for the assessment year ending on September 1, 2019, by Teck American Incorporated on its own behalf. Notice is hereby given that Teck American Incorporated intends to hold the Claims in good standing for the assessment year ending September 1, 2018.

Dated this 9 July 2018.

TECK AMERICAN INCORPORATED,
a Washington corporation

By: 
Name: Catherine Suda
Title: Manager, U.S. Land & Assets

**EXHIBIT A
TO
BLM MINING CLAIM MAINTENANCE FEE FILING
AND NOTICE OF INTENT TO HOLD
FOR THE ASSESSMENT YEAR ENDING ON SEPTEMBER 1, 2019**

This Exhibit A is attached to and made a part of that certain BLM Mining Claim Maintenance Fee Filing and Notice of Intent to Hold dated July 9, 2018, for the assessment year ending on September 1, 2019. The BLM Mining Claim Maintenance Fee Filing and Notice of Intent to Hold pertains to the following described group comprised of Three Hundred Fifteen (315) unpatented lode mining claims of the properties described herein below, all under the common control of Teck American Incorporated, and all of said group being located in the Patagonia (Duquesne) Mining District in portions or all of Sections 23-26 and 34-36, T23S, R16E, Sections 18, 30 and 31, T23S, R17E, Sections 1,2 and 10-15, T24S, R16E and Sections 6-7 and 18-19, T24S, R17E; Gila and Salt River Meridian, Santa Cruz County, State of Arizona, and more particularly described below.

Serial No	Claim Name	Township Range	Qtr Section	County Recorder
AMC439020	BL 1	24S 16E	15NE, 14NW	2016-05587
AMC439021	BL 2	24S 16E	14NE, 14NW	2016-05588
AMC439022	BL 3	24S 16E	15NE, 14NW	2016-05589
AMC439023	BL 4	24S 16E	14NE, NW	2016-05590
AMC439024	BL 5	24S 16E	10SE, 11SW, 14NW, 15NE	2016-05591
AMC439025	BL 6	24S 16E	11SE, SW, 14NE, NW	2016-05592
AMC439026	BL 7	24S 16E	10SE, 11SW	2016-05593
AMC439027	BL 8	24S 16E	11SE, SW	2016-05594
AMC439028	BL 9	24S 16E	10SE, SW	2016-05595
AMC439029	BL 10	24S 16E	11SE, SW	2016-05596
AMC439030	BL 11	24S 16E	10SE, 11SW	2016-05597
AMC439031	BL 12	24S 16E	11SE, SW	2016-05598
AMC439032	BL 13	24S 16E	10NE, SE, 11NW, SW	2016-05599
AMC439033	BL 14	24S 16E	11NE, SE, NW, SW	2016-05600
AMC439034	BL 15	24S 16E	10NE, 11NW	2016-05601
AMC439035	BL 16	24S 16E	11NE, 11NW	2016-05602

RECEIVED
 BLM AZ STATE OFFICE
 PHOENIX, ARIZONA
 4:52

Serial No	Claim Name	Township Range	Qtr Section	County Recorder
AMC439036	BL 17	24S 16E	10NE, 11NW	2016-05603
AMC439037	BL 18	24S 16E	11NE, NW	2016-05604
AMC439038	BL 19	24S 16E	10NE, 11NW	2016-05605
AMC439039	BL 20	24S 16E	11NE, NW	2016-05606
AMC439040	BL 21	24S 16E	10N, 11NW	2016-05607
AMC439041	BL 22	24S 16E	11NE, NW	2016-05608
AMC439042	BL 23 Amended	24S 16E	2SW, 3SE, 10NE, 11NW	2018-02260
AMC439043	BL 24 Amended	24S 16E	2SE, SW, 11NE, NW	2018-02261
AMC439080	BL 61 Amended	23S 16E	23NW	2018-02262
AMC439081	BL 62	24S 16E	14SE	2016-05648
AMC439082	BL 63	24S 16E	14SE	2016-05649
AMC439083	BL 64	24S 16E	14SE	2016-05650
AMC439084	BL 65	24S 16E	14NE, SE	2016-05651
AMC439085	BL 66	24S 16E	14NE	2016-05652
AMC439086	BL 67	24S 16E	14NE	2016-05653
AMC439087	BL 68	24S 16E	14NE	2016-05654
AMC439088	BL 69	24S 16E	14NE	2016-05655
AMC439089	BL 70	24S 16E	14NE, 11SE	2016-05656
AMC439090	BL 71	24S 16E	11SE	2016-05657
AMC439091	BL 72	24S 16E	11SE	2016-05658
AMC439092	BL 73	24S 16E	11SE	2016-05659
AMC439093	BL 74	24S 16E	11NE, SE	2016-05660
AMC439094	BL 75	24S 16E	11NE	2016-05661
AMC439095	BL 76	24S 16E	11NE	2016-05662
AMC439096	BL 77	24S 16E	11NE	2016-05663

PHOENIX, ARIZONA

RECEIVED
 BLM
 STATE OFFICE
 JUN 12 P 4 52

Serial No	Claim Name	Township Range	Qtr Section	County Recorder
AMC439097	BL 78	24S 16E	11NE	2016-05664
AMC439098	BL 79 Amended	24S 16E	2NE	2018-02263
AMC439099	BL 80	24S 16E	2NE	2016-05666
AMC439100	BL 81	24S 16E	2NE	2016-05667
AMC439101	BL 82	24S 16E	2NE	2016-05668
AMC439102	BL 83 Amended	23S/24S 16E	35SE, SW/2NE, NW	2018-02264
AMC439103	BL 84	23S/24S 16E	35SE/2NE	2016-05670
AMC439104	BL 85 Amended	23S 16E	35SE, SW	2018-02265
AMC439105	BL 86	23S 16E	35SE	2016-05672
AMC439106	BL 87	23S 16E	35SE, SW	2016-05673
AMC439107	BL 88	23S 16E	35SE	2016-05674
AMC439108	BL 89 Amended	23S 16E	35SE, SW	2018-02266
AMC439109	BL 90	23S 16E	35SE	2016-05676
AMC439110	BL 91 Amended	23S 16E	35NE, SE, NW, SW	2018-02267
AMC439111	BL 92	23S 16E	35NE, SE	2016-05678
AMC439112	BL 93	23S 16E	35NE, NW	2016-05679
AMC439113	BL 94	23S 16E	35NE	2016-05680
AMC439114	BL 95	23S 16E	35NE, 35NW	2016-05681
AMC439115	BL 96	23S 16E	35NE	2016-05682
AMC439116	BL 97	23S 16E	35NE, 35NW	2016-05683
AMC439117	BL 98	23S 16E	35NE	2016-05684
AMC439118	BL 99	23S 16E	26SE, SW, 35NE, NW	2016-05685
AMC439119	BL 100	23S 16E	35NE, 26SE	2016-05686
AMC439120	BL 101	23S 16E	26SE, SW	2016-05687
AMC439121	BL 102	23S 16E	26SE	2016-05688

RECEIVED
 PHOENIX, ARIZONA
 2016 MAR 18 PM 1:52
 COUNTY RECORDER'S OFFICE

Serial No	Claim Name	Township Range	Qtr Section	County Recorder
AMC439122	BL 103	23S 16E	26SE, SW	2016-05689
AMC439123	BL 104	23S 16E	26SE	2016-05690
AMC439124	BL 105	23S 16E	26SE, SW	2016-05691
AMC439125	BL 106	23S 16E	26SE	2016-05692
AMC439126	BL 107	23S 16E	26SE, SW	2016-05693
AMC439127	BL 108	23S 16E	26SE	2016-05694
AMC439128	BL 109	23S 16E	26NE, SE, NW, SW	2016-05695
AMC439129	BL 110	23S 16E	26NE, SE	2016-05696
AMC439130	BL 111	23S 16E	26NE, NW	2016-05697
AMC439131	BL 112	23S 16E	26NE	2016-05698
AMC439132	BL 113	23S 16E	26NE, NW	2016-05699
AMC439133	BL 114	23S 16E	26NE	2016-05700
AMC439134	BL 115	23S 16E	26NE, NW	2016-05701
AMC439135	BL 116	23S 16E	26NE	2016-05702
AMC439136	BL 117	23S 16E	23SE, SW, 26NE, NW	2016-05703
AMC439137	BL 118	23S 16E	26NE, 23SE	2016-05704
AMC439138	BL 119	23S 16E	26SE, SW	2016-05705
AMC439139	BL 120 Amended	23S 16E	23SE	2018-02268
AMC439140	BL 121 Amended	23S 16E	23SE	2018-02269
AMC439141	BL 122 Amended	23S 16E	23NE, SE, NW, SW	2018-02270
AMC439142	BL 123	23S 16E	23NE, SE	2016-05709
AMC439143	BL 124	23S 16E	23NE, NW	2016-05710
AMC439144	BL 125	23S 16E	23NE	2016-05711
AMC439145	BL 126	23S 16E	23NE, NW	2016-05712
AMC439146	BL 127	23S 16E	23NE	2016-05713

RECEIVED
 BLM AZ STATE OFFICE
 PHOENIX, ARIZONA

Serial No	Claim Name	Township Range	Qtr Section	County Recorder
AMC439147	BL 128	24S 16E	14SE, 13SW	2016-05714
AMC439148	BL 129	24S 16E	13SE, SW	2016-05715
AMC439149	BL 130	24S 16E	14SE, 13SW	2016-05716
AMC439150	BL 131	24S 16E	13SE, SW	2016-05717
AMC439151	BL 132	24S 16E	14SE, 13SW	2016-05718
AMC439152	BL 133	24S 16E	13SE, SW	2016-05719
AMC439153	BL 134	24S 16E	14NE, SE, 13NW, SW	2016-05720
AMC439154	BL 135	24S 16E	13NE, SE, NW, SW	2016-05721
AMC439155	BL 136	24S 16E	14NE, 13NW	2016-05722
AMC439156	BL 137	24S 16E	13NE, NW	2016-05723
AMC439157	BL 138	24S 16E	14NE, 13NW	2016-05724
AMC439158	BL 139	24S 16E	13NE, NW	2016-05725
AMC439159	BL 140	24S 16E	14NE, 13NW	2016-05726
AMC439160	BL 141	24S 16E	13NE, NW	2016-05727
AMC439161	BL 142	24S 16E	14NE, 13NW	2016-05728
AMC439162	BL 143	24S 16E	13NE, NW	2016-05729
AMC439163	BL 144	24S 16E	11SE, 12SW, 13NW, 14NE	2016-05730
AMC439164	BL 145	24S 16E	12SE, 13NW	2016-05731
AMC439165	BL 146	24S 16E	11SE, 12SW	2016-05732
AMC439166	BL 147	24S 16E	12SE, SW	2016-05733
AMC439167	BL 148	24S 16E	11SE, 12SW	2016-05734
AMC439168	BL 149	24S 16E	12SE, SW	2016-05735
AMC439169	BL 150	24S 16E	11SE, 12SW	2016-05736
AMC439170	BL 151	24S 16E	12SE, SW	2016-05737
AMC439171	BL 152	24S 16E	11NE, SE, 12NW, SW	2016-05738

RECEIVED
 BLM AZ STATE OFFICE
 PHOENIX, ARIZONA
 1:52

Serial No	Claim Name	Township Range	Qtr Section	County Recorder
AMC439172	BL 153	24S 16E	12NE, SE, NW, SW	2016-05739
AMC439173	BL 154	24S 16E	11NE, 12NW	2016-05740
AMC439174	BL 155	24S 16E	12NE, NW	2016-05741
AMC439175	BL 156	24S 16E	11NE, 12NW	2016-05742
AMC439176	BL 157	24S 16E	12NE, NW	2016-05743
AMC439177	BL 158	24S 16E	11NE, 12NW	2016-05744
AMC439178	BL 159	24S 16E	12NE, NW	2016-05745
AMC439179	BL 160	24S 16E	11NE, 12NW	2016-05746
AMC439180	BL 161	24S 16E	12NE, 12NW	2016-05747
AMC439181	BL 162	24S 16E	1SW, 2SE, 11NE, 12NW	2016-05748
AMC439182	BL 163	24S 16E	1SE, SW, 12NE, NW	2016-05749
AMC439183	BL 164 Amended	24S 16E	2SE, 1SW	2018-02271
AMC439184	BL 165	24S 16E	1SE, SW	2016-05751
AMC439185	BL 166 Amended	24S 16E	2SE, 1SW	2018-02272
AMC439186	BL 167	24S 16E	1SE, SW	2016-05753
AMC439187	BL 168 Amended	24S 16E	2SE, 1SW	2018-02273
AMC439188	BL 169	24S 16E	1SE, SW	2016-05755
AMC439189	BL 170	24S 16E	2NE, SE, 1NW, SW	2016-05756
AMC439190	BL 171	24S 16E	1NE, SE, NW, SW	2016-05757
AMC439191	BL 172	24S 16E	2NE, 1NW	2016-05758
AMC439192	BL 173	24S 16E	1NE, NW	2016-05759
AMC439193	BL 174	24S 16E	2NE, 1NW	2016-05760
AMC439194	BL 175	24S 16E	1NE, NW	2016-05761
AMC439195	BL 176	24S 16E	2NE, 1NW	2016-05762
AMC439196	BL 177	24S 16E	1NE, NW	2016-05763

RECEIVED
 COUNTY RECORDER
 PHOENIX, ARIZONA
 1:52 PM

Serial No	Claim Name	Township Range	Qtr Section	County Recorder
AMC439197	BL 178	24S 16E	2NE, 1NW	2016-05764
AMC439198	BL 179	24S 16E	1NE,NW	2016-05765
AMC439199	BL 180	23S/24S 16E	35SE, 36SW/2NE, 1NW	2016-05766
AMC439200	BL 181	23S/24S 16E	36SE,SW/1NE,NW	2016-05767
AMC439201	BL 182	23S 16E	35SE, 36SW	2016-05768
AMC439202	BL 183	23S 16E	36SE, 36SW	2016-05769
AMC439203	BL 184	23S 16E	35SE, 36SW	2016-05770
AMC439204	BL 185	23S 16E	36SE,SW	2016-05771
AMC439205	BL 186	23S 16E	35SE, 36SW	2016-05772
AMC439206	BL 187	23S 16E	36SE,SW	2016-05773
AMC439207	BL 188	23S 16E	35NE,SE, 36NW,SW	2016-05774
AMC439208	BL 189	23S 16E	36NE,SE,NW,SW	2016-05775
AMC439209	BL 190	23S 16E	35NE, 36NW	2016-05776
AMC439210	BL 191	23S 16E	36NE,NW	2016-05777
AMC439211	BL 192	23S 16E	35NE,NW	2016-05778
AMC439212	BL 193	23S 16E	36NE,NW	2016-05779
AMC439213	BL 194	23S 16E	35NE, 36NW	2016-05780
AMC439214	BL 195	23S 16E	36NE,NW	2016-05781
AMC439215	BL 196	23S 16E	25SW, 26SE, 35NE, 36NW	2016-05782
AMC439216	BL 197	23S 16E	25SE,SW, 36NE,NW	2016-05783
AMC439217	BL 198	23S 16E	26SE, 25SW	2016-05784
AMC439218	BL 199	23S 16E	25SE,SW	2016-05785
AMC439219	BL 200	23S 16E	26SE, 25SW	2016-05786
AMC439220	BL 201	23S 16E	25SE,SW	2016-05787
AMC439221	BL 202	23S 16E	26SE, 25SW	2016-05788

PHOENIX, ARIZONA
 RECEIVED
 BLM AT STATE OFFICE
 5:52

Serial No	Claim Name	Township Range	Qtr Section	County Recorder
AMC439222	BL 203	23S 16E	25SE, SW	2016-05789
AMC439223	BL 204	23S 16E	26SE, 25SW	2016-05790
AMC439224	BL 205	23S 16E	25SE, SW	2016-05791
AMC439225	BL 206	23S 16E	26NE, SE, 25NW, SW	2016-05792
AMC439226	BL 207	23S 16E	25NE, SE, NW, SW	2016-05793
AMC439227	BL 208	23S 16E	26NE, 25NW	2016-05794
AMC439228	BL 209	23S 16E	25NE, NW	2016-05795
AMC439229	BL 210	23S 16E	26NE, 25NW	2016-05796
AMC439230	BL 211	23S 16E	25NE, NW	2016-05797
AMC439231	BL 212	23S 16E	26NE, 25NW	2016-05798
AMC439232	BL 213	23S 16E	25NE, NW	2016-05799
AMC439233	BL 214	23S 16E	23SE, 24SW, 25NW, 26NE	2016-05800
AMC439234	BL 215	23S 16E	24SE, SW, 25NW, NE	2016-05801
AMC439235	BL 216	23S 16E	23SE, 24SW	2016-05802
AMC439236	BL 217	23S 16E	24SE, SW	2016-05803
AMC439237	BL 218	23S 16E	24SE, SW	2016-05804
AMC439238	BL 219 Amended	23S 16E	24SE, SW	2018-02274
AMC439239	BL 220 Amended	23S 16E	23SE, 24SW	2018-02275
AMC439240	BL 221	23S 16E	23NE, 24NW	2016-05807
AMC439241	BL 222	24S 16E/17E	13SE/19NW	2016-05808
AMC439242	BL 223	24S 17E	19NW	2016-05809
AMC439243	BL 224	24S 16E/17E	13SE/19NW	2016-05810
AMC439244	BL 225	24S 17E	19NW	2016-05811
AMC439245	BL 226	24S 16E/17E	13SE/19NW, 18SW	2016-05812
AMC439246	BL 227	24S 17E	19NW, 18SW	2016-05813

F

L

RECEIVED
 COUNTY RECORDER
 PHOENIX, ARIZONA
 JUN 12 2016
 1:52 PM

Serial No	Claim Name	Township Range	Qtr Section	County Recorder
AMC439247	BL 228	24S 16E/17E	13NE,SE/18SW,SE	2016-05814
AMC439248	BL 229	24S 17E	18SW	2016-05815
AMC439249	BL 230	24S 16E/17E	13NE/ 18SW	2016-05816
AMC439250	BL 231	24S 17E	18SW	2016-05817
AMC439251	BL 232	24S 16E/17E	13NE/18SW	2016-05818
AMC439252	BL 233	24S 17E	18SW	2016-05819
AMC439253	BL 234	24S 16E/17E	13NE/18SW	2016-05820
AMC439254	BL 235	24S 17E	18SW	2016-05821
AMC439255	BL 236	24S 16E/17E	13NE/18NW,SW	2016-05822
AMC439256	BL 237	24S 17E	18NW,SW	2016-05823
AMC439257	BL 238	24S 16E/17E	13NE, 12SE/18NW	2016-05824
AMC439258	BL 239	24S 17E	18NW	2016-05825
AMC439259	BL 240	24S 16E/17E	12SE/18NW	2016-05826
AMC439260	BL 241	24S 17E	24S 17E, 18NW	2016-05827
AMC439261	BL 242	24S 16E/17E	12SE/18NW	2016-05828
AMC439262	BL 243	24S 17E	18NW	2016-05829
AMC439263	BL 244	24S 16E/17E	12SE/18NW, 7SW	2016-05830
AMC439264	BL 245	24S 17E	18NW, 7SW	2016-05831
AMC439265	BL 246	24S 16E/17E	12NE,SE/ 7SW	2016-05832
AMC439266	BL 247	24S 17E	7SW	2016-05833
AMC439267	BL 248	24S 16E/17E	12NE/ 7SW	2016-05834
AMC439268	BL 249	24S 17E	7SW	2016-05835
AMC439269	BL 250	24S 16E/17E	12NE/7SW	2016-05836
AMC439270	BL 251	24S 17E	7SW	2016-05837
AMC439271	BL 252	24S 16E/17E	12NE/7NW,SW	2016-05838

RECEIVED
 BLM AT STATE OFFICE
 PHOENIX, ARIZONA
 2016-05-23

Serial No	Claim Name	Township Range	Qtr Section	County Recorder
AMC439272	BL 253 Amended	24S 17E	7NW,SW	2018-02276
AMC439273	BL 254	24S 16E/17E	12NE/7NW	2016-05840
AMC439274	BL 255 Amended	24S 17E	7NW	2018-02277
AMC439275	BL 256 Amended	24S 16E/17E	12NE, 1SE/7NW	2018-02278
AMC439276	BL 257 Amended	24S 16E	1NE,SE/6SW	2018-02279
AMC439277	BL 258 Amended	24S 17E	6SW	2018-02280
AMC439278	BL 259	24S 16E/17E	1NE/6SW	2016-05845
AMC439279	BL 260	24S 17E	6SW	2016-05846
AMC439280	BL 261	24S 16E/17E	1NE/6SW	2016-05847
AMC439281	BL 262 Amended	24S 17E	6SW	2018-02281
AMC439282	BL 263	24S 16E/17E	1NE/6NW,SW	2016-05849
AMC439283	BL 264 Amended	24S 17E	6NW,SW	2018-02282
AMC439284	BL 265	24S 16E/17E	1NE/6NW	2016-05851
AMC439285	BL 266 Amended	24S 17E	6NW	2018-02283
AMC439286	BL 267	23S 16E/24S 17E	36SE/ 6NW	2016-05853
AMC439287	BL 268 Amended	24S 17E	6NW	2018-02284
AMC439288	BL 269 Amended	24S 16E/17E	36SE/6NW	2018-02285
AMC439289	BL 270 Amended	23S16E/24S17E	36SE/6NW	2018-02286
AMC439290	BL 271 Amended	23S16E/23S17E/24S17E	36SE/31SW/6NW	2018-02287
AMC439291	BL 272 Amended	23S/24S 17E	31SW/6NW	2018-02288
AMC439292	BL 273	23S 16E/17E	36NE,SE/31SW	2016-05859
AMC439293	BL 274	23S 17E	31SW	2016-05860
AMC439294	BL 275	23S 16E/17E	36NE/31SW	2016-05861
AMC439295	BL 276	23S 17E	31SW	2016-05862
AMC439296	BL 277	23S 16E/17E	36NE/31SW	2016-05863

PHOENIX, ARIZONA
 RECEIVED
 BLM AZ STATE OFFICE
 2016-05-31 10:53

Serial No	Claim Name	Township Range	Qtr Section	County Recorder
AMC439297	BL 278	23S 17E	31SW	2016-05864
AMC439298	BL 279	23S 16E/17E	36NE/31NW,SW	2016-05865
AMC439299	BL 280	23S 17E	31NW,SW	2016-05866
AMC439300	BL 281	23S 16E/17E	36NE/ 31NW,SW	2016-05867
AMC439301	BL 282	23S 17E	31NW	2016-05868
AMC439302	BL 283	23S 16E	25SE/31NW	2016-05869
AMC439303	BL 284	23S 17E	31NW	2016-05870
AMC439304	BL 285	23S 16E/17E	25SE/31NW	2016-05871
AMC439305	BL 286	23S 17E	31NW	2016-05872
AMC439306	BL 287	23S 16E/17E	25SE/31NW	2016-05873
AMC439307	BL 288	23S 17E	31NW	2016-05874
AMC439308	BL 289	23S 16E/17E	25SE/31NW, 30SW	2016-05875
AMC439309	BL 290	23S 17E	31NW, 30SW	2016-05876
AMC439310	BL 291	23S 16E/17E	25NE,SE/30SW	2016-05877
AMC439311	BL 292	23S 17E	30SW	2016-05878
AMC439312	BL 293	23S 16E/17E	25NE/30SW	2016-05879
AMC439313	BL 294	23S 17E	30SW	2016-05880
AMC439314	BL 295	23S 16E/17E	25NE/30SW	2016-05881
AMC439315	BL 296	23S 17E	30SW	2016-05882
AMC439316	BL 297	23S 16E/17E	25NE/30NW,SW	2016-05883
AMC439317	BL 298	23S 17E	30NW,SW	2016-05884
AMC439318	BL 299	23S 16E/17E	25NE, 24SE/30NW	2016-05885
AMC439319	BL 300	23S 17E	30NW	2016-05886
AMC439320	BL 301	23S 16E/17E	24SE/30NW	2016-05887
AMC439321	BL 302	23S 17E	30NW	2016-05888

RECEIVED
 BLM
 ARIZONA STATE OFFICE
 PHOENIX, ARIZONA
 53

Serial No	Claim Name	Township Range	Qtr Section	County Recorder
AMC439322	BL 303	23S 16E/17E	24SE/30NW	2016-05889
AMC439323	BL 304	23S 17E	30NW	2016-05890
AMC439324	BL 305	23S 16E/17E	24SE/30NW, 19SW	2016-05891
AMC439325	BL 306	23S 17E	30NW, 19SW	2016-05892
AMC439326	BL 307	23S 16E/17E	24SE/19SW	2016-05893
AMC439327	BL 308	23S 17E	19SW	2016-05894
AMC439328	BL 309	23S 16E/17E	24NE,SE/ 19SW	2016-05895
AMC439329	BL 310	23S 17E	19SW	2016-05896
AMC439330	BL 311	23S 16E/17E	24SE/19SW	2016-05897
AMC439331	BL 312	23S 17E	19SW	2016-05898
AMC439332	BL 313	23S 16E/17E	24SE/19SW	2016-05899
AMC439333	BL 314	23S 17E	19SW	2016-05900
AMC439334	BL 315	23S 16E/17E	24NW/19SW	2016-05901
AMC439335	BL 316	23S 17E	19NW	2016-05902
AMC439336	BL 317	24S 17E	19NE,NW	2016-05903
AMC439337	BL 318	24S 17E	19NE	2016-05904
AMC439338	BL 319	24S 17E	19NE,NW	2016-05905
AMC439339	BL 320	24S 17E	19NE	2016-05906
AMC439340	BL 321	24S 17E	19NE,NW, 18SE,SW	2016-05907
AMC439341	BL 322 Amended	24S 17E	19NE, 18SE	2018-02289
AMC439342	BL 323	24S 17E	18SE, SW	2016-05909
AMC439343	BL 324 Amended	24S 17E	18SE, SW	2018-02290
AMC439344	BL 325 Amended	24S 17E	18SE, SW	2018-02291
AMC439345	BL 326 Amended	24S 17E	18SE, SW	2018-02292
AMC439346	BL 327 Amended	24S 17E	18NE,NW	2018-02293

PHOENIX, ARIZONA


1:53

RECEIVED
BLM AT STATE OFFICE

Serial No	Claim Name	Township Range	Qtr Section	County Recorder
AMC439347	BL 328	24S 17E	18NE,NW, 7SW,SE	2016-05914
AMC439348	BL 329	24S 17E	7SE,SW	2016-05915
AMC439349	BL 330	24S 17E	7SE,SW	2016-05916
AMC439350	BL 331	24S 17E	7SE,SW	2016-05917
AMC439351	BL 332 Amended	24S 17E	7NE,SE,NW,SW	2018-02294
AMC439352	BL 333 Amended	24S 17E	7NE,NW, 6SE,SW	2018-02295
AMC439353	BL 334 Amended	24S 17E	6SE,SW	2018-02296
AMC439354	BL 335 Amended	24S 17E	6SE, 6SW	2018-02297
AMC450289	BL 28A	23S 16E	34NE, SE,35 NW,SW	2018-02797
AMC450290	BL 29A	23S 16E	34NE, NW	2018-02797
AMC450291	BL 30A	23S 16E	34NE, 35NW	2018-02799
AMC450292	BL 32A	23S 16E	34NE, 35NW	2018-02800
AMC450293	BL 34A	23S 16E	34NE, 27SE, 35NW, 26SW	2018-02801
AMC450294	BL 36A	23S 16E	27SE, 26SW	2018-02802
AMC450295	BL 38A	23S 16E	27SE, 26SW	2018-02803
AMC450296	BL 40A	23S 16E	27SE, 26SW	2018-02804
AMC450297	BL 42A	23S 16E	27SE, 26SW	2018-02805
AMC450298	BL 44A	23S 16E	27NE,SE 26NW,SW	2018-02806
AMC450299	BL 46A	23S 16E	27NE, 26NW	2018-02807
AMC450300	BL 48A	23S 16E	27NE, 26NW	2018-02808
AMC450301	BL 50A	23S 16E	27NE, 26NW	2018-02809
AMC450302	BL 52A	23S 16E	27NE, 22SE, 26NW, 23SW	2018-02810
AMC450303	BL 54A	23S 16E	23SW	2018-02811
AMC450304	BL 56A	23S 16E	23SW	2018-02812

PHOENIX, ARIZONA
 RECEIVED
 BLM AZ STATE OFFICE
 2018 AUG 20 P 1:53

CERTIFIED MAIL®



RECEIVED
BLM AZ STATE OFFICE 7 3040 0000 4073 2549

2018 JUL 12 P 4:51

PHOENIX, ARIZONA



U.S. POSTAGE PITNEY BOWES



ZIP 99201 \$ 007.83⁰
02 4W
0000336537 JUL 09 2018

Teck American Incorporated
PO Box 3087
Spokane, WA 99220-3087

Teck

Bureau of Land Management
State of Arizona
One North Central Avenue, Ste 800
Phoenix, AZ 85004-4427

United States Department of the Interior

Bureau of Land Management

DIV OF LANDS, MINRLS & ENERGY

ONE N CENTRAL AVE

PHOENIX, AZ 85004 -4427

Phone: 602-417-9200

Receipt

No:

4211548

Transaction #: 4326610	
Date of Transaction: 07/13/2018	
CUSTOMER:	
TECK AMERICAN INCORPORATED 501 N RIVERPOINT BLVD STE 300 PO BOX 3087 SPOKANE, WA 99202-1649 US	

LINE #	QTY	DESCRIPTION	REMARKS	UNIT PRICE	TOTAL
1	1.00	LOCATABLE MINERALS / MINING CLAIMS- NOT NEW-UNADJUD, ONE AUTH NO. ONLY / MINING CLAIM MONEY RECEIVED CASES: AMC439020/\$48825.00	MAINT 2019/315	- n/a -	48825.00
TOTAL:					\$48,825.00

PAYMENT INFORMATION			
1	AMOUNT:	48825.00	POSTMARKED: N/A
	TYPE:	CHECK	RECEIVED: 07/12/2018
	CHECK NO:	211576	
	NAME:	TECK AMERICAN INCORPORATED 501 N RIVERPOINT BLVD STE 300 PO BOX 3087 SPOKANE WA 99202-1649 US	

REMARKS

This receipt was generated by the automated BLM Collections and Billing System and is a paper representation of a portion of the official electronic record contained therein.

439020

Catherine Suda
Manager, U. S. Land & Assets

Teck American Incorporated
501 N Riverpoint Blvd., Suite 300
Spokane, WA 99202
PO Box 3087
Spokane, WA 99220-3087

+1 509 747-6111 Tel
+1 509 922-8767 Fax
www.teck.com

Teck

Certified - Return Receipt Requested

June 29, 2017

Bureau of Land Management, Arizona
One North Central Avenue, Ste 800
Phoenix, Arizona 85004-4427

RECEIVED
BLM AZ STATE OFFICE
JUL - 3 P 2:47
PHOENIX, ARIZONA


Re: BLM Mining Claim Maintenance Fee Filing and Notice of Intent to Hold for the Assessment Year Ending September 1, 2018 - BL Claims

Enclosed is the above-referenced BLM Mining Claim Maintenance Fee Filing and Notice of Intent to Hold for claims of the BL claim group. A check in the amount of \$46,345.00 is enclosed in payment of the maintenance fee for these claims:

$$\$155.00 \times 299 \text{ claims} = \$46,345.00$$

Please return a copy of the document with the BLM receipt stamp to my attention in Spokane. Thank you for your assistance.

Sincerely,



Catherine Suda
Manager, U.S. Land & Assets

Enclosures:
Check # 210997

ENTERED
JUL 11 2017
BY: *Ram*

3879773

**BLM MINING CLAIM MAINTENANCE FEE FILING
AND
NOTICE OF INTENT TO HOLD
FOR THE ASSESSMENT YEAR ENDING ON SEPTEMBER 1, 2018**

Mining Claims Recordation
Arizona State Office
Bureau of Land Management
U.S. Department of the Interior
One North Central Avenue
Suite 800
Phoenix, AZ 85004-4427

RECEIVED
JUN 30 2017
PHOENIX, ARIZONA

Teck American Incorporated, a Washington corporation, with an address at 501 N. Riverpoint Blvd., Suite 300, Spokane, Washington, 99202, controls the BL unpatented lode mining claims, located in Santa Cruz County, State of Arizona, described in Exhibit A attached hereto (the "Claims").


Teck American Incorporated submits, with this filing, the Federal claim maintenance fee required by Public Law 105-277, 112 Stat. 2681-232, 2681-235 and 43 C.F.R. Part 3834 and, to the extent applicable to the lands covered by any of the Claims, required by the statutes and regulations of the Act of August 11, 1955, 69 Stat. 681, and 43 C.F.R. Part 3730 (public lands withdrawn or reserved for power development), and the Act of April 8, 1948 (O&C lands), 62 Stat. 162, and 43 C.F.R. Subpart 3821.

The Federal claim maintenance fee of One Hundred Fifty-five Dollars (\$155.00), is submitted for each of the 299 Claims for the assessment year ending on September 1, 2018, for a total of \$46,345.00, in lieu of the assessment work and filing requirements of 30 U.S.C. §28-28e and 43 U.S.C. §1744(a) and (c) which have been suspended by Public Law 102-381, Public Law 103-66, Public Law 105-240 and Public Law 105-277.

The Federal claim maintenance fees are herewith paid for the assessment year ending on September 1, 2018, by Teck American Incorporated on its own behalf. Notice is hereby given that Teck American Incorporated intends to hold the Claims in good standing for the assessment year ending September 1, 2017.

Dated this 29 June 2017.

TECK AMERICAN INCORPORATED,
a Washington corporation

By: 
Name: Catherine Suda
Title: Manager, U.S. Land & Assets

**EXHIBIT A
TO
BLM MINING CLAIM MAINTENANCE FEE FILING
AND NOTICE OF INTENT TO HOLD
FOR THE ASSESSMENT YEAR ENDING ON SEPTEMBER 1, 2018**

This Exhibit A is attached to and made a part of that certain BLM Mining Claim Maintenance Fee Filing and Notice of Intent to Hold dated June 29, 2017, for the assessment year ending on September 1, 2018. The BLM Mining Claim Maintenance Fee Filing and Notice of Intent to Hold pertains to the following described group comprised of Two Hundred Ninety-Nine (299) unpatented lode mining claims of the properties described herein below, all under the common control of Teck American Incorporated, and all of said group being located in the Patagonia (Duquesne) Mining District in portions or all of Sections 23-26 and 34-36, T23S, R16E, Sections 18, 30 and 31, T23S, R17E, Sections 1,2 and 10-15, T24S, R16E and Sections 6-7 and 18-19, T24S, R17E; Gila and Salt River Meridian, Santa Cruz County, State of Arizona, and more particularly described below.

Serial No	Claim Name	Township Range	Qtr Section	County Recorder
AMC439020	BL 1	24S 16E	15NE, 14NW	2016-05587
AMC439021	BL 2	24S 16E	14NE, 14NW	2016-05588
AMC439022	BL 3	24S 16E	15NE, 14NW	2016-05589
AMC439023	BL 4	24S 16E	14NE, NW	2016-05590
AMC439024	BL 5	24S 16E	10SE, 11SW, 14NW, 15NE	2016-05591
AMC439025	BL 6	24S 16E	11SE, SW, 14NE, NW	2016-05592
AMC439026	BL 7	24S 16E	10SE, 11SW	2016-05593
AMC439027	BL 8	24S 16E	11SE, SW	2016-05594
AMC439028	BL 9	24S 16E	10SE, SW	2016-05595
AMC439029	BL 10	24S 16E	11SE, SW	2016-05596
AMC439030	BL 11	24S 16E	10SE, 11SW	2016-05597
AMC439031	BL 12	24S 16E	11SE, SW	2016-05598
AMC439032	BL 13	24S 16E	10NE, SE, 11NW, SW	2016-05599
AMC439033	BL 14	24S 16E	11NE, SE, NW, SW	2016-05600
AMC439034	BL 15	24S 16E	10NE, 11NW	2016-05601
AMC439035	BL 16	24S 16E	11NE, 11NW	2016-05602
AMC439036	BL 17	24S 16E	10NE, 11NW	2016-05603
AMC439037	BL 18	24S 16E	11NE, NW	2016-05604
AMC439038	BL 19	24S 16E	10NE, 11NW	2016-05605
AMC439039	BL 20	24S 16E	11NE, NW	2016-05606
AMC439040	BL 21	24S 16E	10N, 11NW	2016-05607
AMC439041	BL 22	24S 16E	11NE, NW	2016-05608
AMC439042	BL 23	24S 16E	2SW, 3SE, 10NE, 11NW	2016-05609
AMC439043	BL 24	24S 16E	2SE, SW, 11NE, NW	2016-05610
AMC439080	BL 61	23S 16E	23NW	2016-05647
AMC439081	BL 62	24S 16E	14SE	2016-05648

Teck American Incorporated

Exhibit A 1 of 8

COUNTY RECORDER
 SANTA CRUZ COUNTY
 ARIZONA
 2017
 SEP 11 10:47 AM

Serial No	Claim Name	Township Range	Qtr Section	County Recorder
AMC439082	BL 63	24S 16E	14SE	2016-05649
AMC439083	BL 64	24S 16E	14SE	2016-05650
AMC439084	BL 65	24S 16E	14NE,SE	2016-05651
AMC439085	BL 66	24S 16E	14NE	2016-05652
AMC439086	BL 67	24S 16E	14NE	2016-05653
AMC439087	BL 68	24S 16E	14NE	2016-05654
AMC439088	BL 69	24S 16E	14NE	2016-05655
AMC439089	BL 70	24S 16E	14NE, 11SE	2016-05656
AMC439090	BL 71	24S 16E	11SE	2016-05657
AMC439091	BL 72	24S 16E	11SE	2016-05658
AMC439092	BL 73	24S 16E	11SE	2016-05659
AMC439093	BL 74	24S 16E	11NE, SE	2016-05660
AMC439094	BL 75	24S 16E	11NE	2016-05661
AMC439095	BL 76	24S 16E	11NE	2016-05662
AMC439096	BL 77	24S 16E	11NE	2016-05663
AMC439097	BL 78	24S 16E	11NE	2016-05664
AMC439098	BL 79	24S 16E	2NE	2016-05665
AMC439099	BL 80	24S 16E	2NE	2016-05666
AMC439100	BL 81	24S 16E	2NE	2016-05667
AMC439101	BL 82	24S 16E	2NE	2016-05668
AMC439102	BL 83	23S/24S 16E	35SE,SW/2NE,NW	2016-05669
AMC439103	BL 84	23S/24S 16E	35SE/2NE	2016-05670
AMC439104	BL 85	23S 16E	35SE,SW	2016-05671
AMC439105	BL 86	23S 16E	35SE	2016-05672
AMC439106	BL 87	23S 16E	35SE,SW	2016-05673
AMC439107	BL 88	23S 16E	35SE	2016-05674
AMC439108	BL 89	23S 16E	35SE,SW	2016-05675
AMC439109	BL 90	23S 16E	35SE	2016-05676
AMC439110	BL 91	23S 16E	35NE,SE,NW,SW	2016-05677
AMC439111	BL 92	23S 16E	35NE,SE	2016-05678
AMC439112	BL 93	23S 16E	35NE,NW	2016-05679
AMC439113	BL 94	23S 16E	35NE	2016-05680
AMC439114	BL 95	23S 16E	35NE,35NW	2016-05681
AMC439115	BL 96	23S 16E	35NE	2016-05682
AMC439116	BL 97	23S 16E	35NE,35NW	2016-05683
AMC439117	BL 98	23S 16E	35NE	2016-05684
AMC439118	BL 99	23S 16E	26SE,SW, 35NE,NW	2016-05685
AMC439119	BL 100	23S 16E	35NE, 26SE	2016-05686
AMC439120	BL 101	23S 16E	26SE,SW	2016-05687
AMC439121	BL 102	23S 16E	26SE	2016-05688

RECEIVED

2017
MAY 17 10:17 AM

Serial No	Claim Name	Township Range	Qtr Section	County Recorder
AMC439122	BL 103	23S 16E	26SE, SW	2016-05689
AMC439123	BL 104	23S 16E	26SE	2016-05690
AMC439124	BL 105	23S 16E	26SE, SW	2016-05691
AMC439125	BL 106	23S 16E	26SE	2016-05692
AMC439126	BL 107	23S 16E	26SE, SW	2016-05693
AMC439127	BL 108	23S 16E	26SE	2016-05694
AMC439128	BL 109	23S 16E	26NE, SE, NW, SW	2016-05695
AMC439129	BL 110	23S 16E	26NE, SE	2016-05696
AMC439130	BL 111	23S 16E	26NE, NW	2016-05697
AMC439131	BL 112	23S 16E	26NE	2016-05698
AMC439132	BL 113	23S 16E	26NE, NW	2016-05699
AMC439133	BL 114	23S 16E	26NE	2016-05700
AMC439134	BL 115	23S 16E	26NE, NW	2016-05701
AMC439135	BL 116	23S 16E	26NE	2016-05702
AMC439136	BL 117	23S 16E	23SE, SW, 26NE, NW	2016-05703
AMC439137	BL 118	23S 16E	26NE, 23SE	2016-05704
AMC439138	BL 119	23S 16E	26SE, SW	2016-05705
AMC439139	BL 120	23S 16E	23SE	2016-05706
AMC439140	BL 121	23S 16E	23SE	2016-05707
AMC439141	BL 122	23S 16E	23NE, SE, NW, SW	2016-05708
AMC439142	BL 123	23S 16E	23NE, SE	2016-05709
AMC439143	BL 124	23S 16E	23NE, NW	2016-05710
AMC439144	BL 125	23S 16E	23NE	2016-05711
AMC439145	BL 126	23S 16E	23NE, NW	2016-05712
AMC439146	BL 127	23S 16E	23NE	2016-05713
AMC439147	BL 128	24S 16E	14SE, 13SW	2016-05714
AMC439148	BL 129	24S 16E	13SE, SW	2016-05715
AMC439149	BL 130	24S 16E	14SE, 13SW	2016-05716
AMC439150	BL 131	24S 16E	13SE, SW	2016-05717
AMC439151	BL 132	24S 16E	14SE, 13SW	2016-05718
AMC439152	BL 133	24S 16E	13SE, SW	2016-05719
AMC439153	BL 134	24S 16E	14NE, SE, 13NW, SW	2016-05720
AMC439154	BL 135	24S 16E	13NE, SE, NW, SW	2016-05721
AMC439155	BL 136	24S 16E	14NE, 13NW	2016-05722
AMC439156	BL 137	24S 16E	13NE, NW	2016-05723
AMC439157	BL 138	24S 16E	14NE, 13NW	2016-05724
AMC439158	BL 139	24S 16E	13NE, NW	2016-05725
AMC439159	BL 140	24S 16E	14NE, 13NW	2016-05726
AMC439160	BL 141	24S 16E	13NE, NW	2016-05727
AMC439161	BL 142	24S 16E	14NE, 13NW	2016-05728

THEODORE W. HAMILTON

LH 7

Serial No	Claim Name	Township Range	Qtr Section	County Recorder
AMC439162	BL 143	24S 16E	13NE,NW	2016-05729
AMC439163	BL 144	24S 16E	11SE, 12SW, 13NW, 14NE	2016-05730
AMC439164	BL 145	24S 16E	12SE, 13NW	2016-05731
AMC439165	BL 146	24S 16E	11SE, 12SW	2016-05732
AMC439166	BL 147	24S 16E	12SE,SW	2016-05733
AMC439167	BL 148	24S 16E	11SE, 12SW	2016-05734
AMC439168	BL 149	24S 16E	12SE,SW	2016-05735
AMC439169	BL 150	24S 16E	11SE, 12SW	2016-05736
AMC439170	BL 151	24S 16E	12SE,SW	2016-05737
AMC439171	BL 152	24S 16E	11NE,SE, 12NW,SW	2016-05738
AMC439172	BL 153	24S 16E	12NE,SE,NW,SW	2016-05739
AMC439173	BL 154	24S 16E	11NE, 12NW	2016-05740
AMC439174	BL 155	24S 16E	12NE,NW	2016-05741
AMC439175	BL 156	24S 16E	11NE, 12NW	2016-05742
AMC439176	BL 157	24S 16E	12NE,NW	2016-05743
AMC439177	BL 158	24S 16E	11NE,12NW	2016-05744
AMC439178	BL 159	24S 16E	12NE,NW	2016-05745
AMC439179	BL 160	24S 16E	11NE, 12NW	2016-05746
AMC439180	BL 161	24S 16E	12NE, 12NW	2016-05747
AMC439181	BL 162	24S 16E	1SW, 2SE, 11NE, 12NW	2016-05748
AMC439182	BL 163	24S 16E	1SE,SW, 12NE,NW	2016-05749
AMC439183	BL 164	24S 16E	2SE, 1SW	2016-05750
AMC439184	BL 165	24S 16E	1SE,SW	2016-05751
AMC439185	BL 166	24S 16E	2SE, 1SW	2016-05752
AMC439186	BL 167	24S 16E	1SE,SW	2016-05753
AMC439187	BL 168	24S 16E	2SE, 1SW	2016-05754
AMC439188	BL 169	24S 16E	1SE,SW	2016-05755
AMC439189	BL 170	24S 16E	2NE,SE, 1NW,SW	2016-05756
AMC439190	BL 171	24S 16E	1NE,SE,NW,SW	2016-05757
AMC439191	BL 172	24S 16E	2NE, 1NW	2016-05758
AMC439192	BL 173	24S 16E	1NE,NW	2016-05759
AMC439193	BL 174	24S 16E	2NE, 1NW	2016-05760
AMC439194	BL 175	24S 16E	1NE,NW	2016-05761
AMC439195	BL 176	24S 16E	2NE, 1NW	2016-05762
AMC439196	BL 177	24S 16E	1NE,NW	2016-05763
AMC439197	BL 178	24S 16E	2NE, 1NW	2016-05764
AMC439198	BL 179	24S 16E	1NE,NW	2016-05765
AMC439199	BL 180	23S/24S 16E	35SE, 36SW/2NE, 1NW	2016-05766
AMC439200	BL 181	23S/24S 16E	36SE,SW/1NE,NW	2016-05767
AMC439201	BL 182	23S 16E	35SE, 36SW	2016-05768

Serial No	Claim Name	Township Range	Qtr Section	County Recorder
AMC439202	BL 183	23S 16E	36SE, 36SW	2016-05769
AMC439203	BL 184	23S 16E	35SE, 36SW	2016-05770
AMC439204	BL 185	23S 16E	36SE, SW	2016-05771
AMC439205	BL 186	23S 16E	35SE, 36SW	2016-05772
AMC439206	BL 187	23S 16E	36SE, SW	2016-05773
AMC439207	BL 188	23S 16E	35NE, SE, 36NW, SW	2016-05774
AMC439208	BL 189	23S 16E	36NE, SE, NW, SW	2016-05775
AMC439209	BL 190	23S 16E	35NE, 36NW	2016-05776
AMC439210	BL 191	23S 16E	36NE, NW	2016-05777
AMC439211	BL 192	23S 16E	35NE, NW	2016-05778
AMC439212	BL 193	23S 16E	36NE, NW	2016-05779
AMC439213	BL 194	23S 16E	35NE, 36NW	2016-05780
AMC439214	BL 195	23S 16E	36NE, NW	2016-05781
AMC439215	BL 196	23S 16E	25SW, 26SE, 35NE, 36NW	2016-05782
AMC439216	BL 197	23S 16E	25SE, SW, 36NE, NW	2016-05783
AMC439217	BL 198	23S 16E	26SE, 25SW	2016-05784
AMC439218	BL 199	23S 16E	25SE, SW	2016-05785
AMC439219	BL 200	23S 16E	26SE, 25SW	2016-05786
AMC439220	BL 201	23S 16E	25SE, SW	2016-05787
AMC439221	BL 202	23S 16E	26SE, 25SW	2016-05788
AMC439222	BL 203	23S 16E	25SE, SW	2016-05789
AMC439223	BL 204	23S 16E	26SE, 25SW	2016-05790
AMC439224	BL 205	23S 16E	25SE, SW	2016-05791
AMC439225	BL 206	23S 16E	26NE, SE, 25NW, SW	2016-05792
AMC439226	BL 207	23S 16E	25NE, SE, NW, SW	2016-05793
AMC439227	BL 208	23S 16E	26NE, 25NW	2016-05794
AMC439228	BL 209	23S 16E	25NE, NW	2016-05795
AMC439229	BL 210	23S 16E	26NE, 25NW	2016-05796
AMC439230	BL 211	23S 16E	25NE, NW	2016-05797
AMC439231	BL 212	23S 16E	26NE, 25NW	2016-05798
AMC439232	BL 213	23S 16E	25NE, NW	2016-05799
AMC439233	BL 214	23S 16E	23SE, 24SW, 25NW, 26NE	2016-05800
AMC439234	BL 215	23S 16E	24SE, SW, 25NW, NE	2016-05801
AMC439235	BL 216	23S 16E	23SE, 24SW	2016-05802
AMC439236	BL 217	23S 16E	24SE, SW	2016-05803
AMC439237	BL 218	23S 16E	24SE, SW	2016-05804
AMC439238	BL 219	23S 16E	24SE, SW	2016-05805
AMC439239	BL 220	23S 16E	23SE, 24SW	2016-05806
AMC439240	BL 221	23S 16E	23NE, 24NW	2016-05807
AMC439241	BL 222	24S 16E/17E	13SE/19NW	2016-05808

RECEIVED

Serial No	Claim Name	Township Range	Qtr Section	County Recorder
AMC439242	BL 223	24S 17E	19NW	2016-05809
AMC439243	BL 224	24S 16E/17E	13SE/19NW	2016-05810
AMC439244	BL 225	24S 17E	19NW	2016-05811
AMC439245	BL 226	24S 16E/17E	13SE/19NW, 18SW	2016-05812
AMC439246	BL 227	24S 17E	19NW, 18SW	2016-05813
AMC439247	BL 228	24S 16E/17E	13NE,SE/18SW,SE	2016-05814
AMC439248	BL 229	24S 17E	18SW	2016-05815
AMC439249	BL 230	24S 16E/17E	13NE/ 18SW	2016-05816
AMC439250	BL 231	24S 17E	18SW	2016-05817
AMC439251	BL 232	24S 16E/17E	13NE/18SW	2016-05818
AMC439252	BL 233	24S 17E	18SW	2016-05819
AMC439253	BL 234	24S 16E/17E	13NE/18SW	2016-05820
AMC439254	BL 235	24S 17E	18SW	2016-05821
AMC439255	BL 236	24S 16E/17E	13NE/18NW,SW	2016-05822
AMC439256	BL 237	24S 17E	18NW,SW	2016-05823
AMC439257	BL 238	24S 16E/17E	13NE, 12SE/18NW	2016-05824
AMC439258	BL 239	24S 17E	18NW	2016-05825
AMC439259	BL 240	24S 16E/17E	12SE/18NW	2016-05826
AMC439260	BL 241	24S 17E	24S 17E, 18NW	2016-05827
AMC439261	BL 242	24S 16E/17E	12SE/18NW	2016-05828
AMC439262	BL 243	24S 17E	18NW	2016-05829
AMC439263	BL 244	24S 16E/17E	12SE/18NW, 7SW	2016-05830
AMC439264	BL 245	24S 17E	18NW, 7SW	2016-05831
AMC439265	BL 246	24S 16E/17E	12NE,SE/ 7SW	2016-05832
AMC439266	BL 247	24S 17E	7SW	2016-05833
AMC439267	BL 248	24S 16E/17E	12NE/ 7SW	2016-05834
AMC439268	BL 249	24S 17E	7SW	2016-05835
AMC439269	BL 250	24S 16E/17E	12NE/7SW	2016-05836
AMC439270	BL 251	24S 17E	7SW	2016-05837
AMC439271	BL 252	24S 16E/17E	12NE/7NW,SW	2016-05838
AMC439272	BL 253	24S 17E	7NW,SW	2016-05839
AMC439273	BL 254	24S 16E/17E	12NE/7NW	2016-05840
AMC439274	BL 255	24S 17E	7NW	2016-05841
AMC439275	BL 256	24S 16E/17E	12NE, 1SE/7NW	2016-05842
AMC439276	BL 257	24S 16E	1NE,SE/6SW	2016-05843
AMC439277	BL 258	24S 17E	6SW	2016-05844
AMC439278	BL 259	24S 16E/17E	1NE/6SW	2016-05845
AMC439279	BL 260	24S 17E	6SW	2016-05846
AMC439280	BL 261	24S 16E/17E	1NE/6SW	2016-05847
AMC439281	BL 262	24S 17E	6SW	2016-05848

RECEIVED

Serial No	Claim Name	Township Range	Qtr Section	County Recorder
AMC439282	BL 263	24S 16E/17E	1NE/6NW,SW	2016-05849
AMC439283	BL 264	24S 17E	6NW,SW	2016-05850
AMC439284	BL 265	24S 16E/17E	1NE/6NW	2016-05851
AMC439285	BL 266	24S 17E	6NW	2016-05852
AMC439286	BL 267	23S 16E/24S 17E	36SE/ 6NW	2016-05853
AMC439287	BL 268	24S 17E	6NW	2016-05854
AMC439288	BL 269	24S 16E/17E	36SE/6NW	2016-05855
AMC439289	BL 270	23S16E/24S17E	36SE/6NW	2016-05856
AMC439290	BL 271	23S16E/23S17E/24S17E	36SE/31SW/6NW	2016-05857
AMC439291	BL 272	23S/24S 17E	31SW/6NW	2016-05858
AMC439292	BL 273	23S 16E/17E	36NE,SE/31SW	2016-05859
AMC439293	BL 274	23S 17E	31SW	2016-05860
AMC439294	BL 275	23S 16E/17E	36NE/31SW	2016-05861
AMC439295	BL 276	23S 17E	31SW	2016-05862
AMC439296	BL 277	23S 16E/17E	36NE/31SW	2016-05863
AMC439297	BL 278	23S 17E	31SW	2016-05864
AMC439298	BL 279	23S 16E/17E	36NE/31NW,SW	2016-05865
AMC439299	BL 280	23S 17E	31NW,SW	2016-05866
AMC439300	BL 281	23S 16E/17E	36NE/ 31NW,SW	2016-05867
AMC439301	BL 282	23S 17E	31NW	2016-05868
AMC439302	BL 283	23S 16E	25SE/31NW	2016-05869
AMC439303	BL 284	23S 17E	31NW	2016-05870
AMC439304	BL 285	23S 16E/17E	25SE/31NW	2016-05871
AMC439305	BL 286	23S 17E	31NW	2016-05872
AMC439306	BL 287	23S 16E/17E	25SE/31NW	2016-05873
AMC439307	BL 288	23S 17E	31NW	2016-05874
AMC439308	BL 289	23S 16E/17E	25SE/31NW, 30SW	2016-05875
AMC439309	BL 290	23S 17E	31NW, 30SW	2016-05876
AMC439310	BL 291	23S 16E/17E	25NE,SE/30SW	2016-05877
AMC439311	BL 292	23S 17E	30SW	2016-05878
AMC439312	BL 293	23S 16E/17E	25NE/30SW	2016-05879
AMC439313	BL 294	23S 17E	30SW	2016-05880
AMC439314	BL 295	23S 16E/17E	25NE/30SW	2016-05881
AMC439315	BL 296	23S 17E	30SW	2016-05882
AMC439316	BL 297	23S 16E/17E	25NE/30NW,SW	2016-05883
AMC439317	BL 298	23S 17E	30NW,SW	2016-05884
AMC439318	BL 299	23S 16E/17E	25NE, 24SE/30NW	2016-05885
AMC439319	BL 300	23S 17E	30NW	2016-05886
AMC439320	BL 301	23S 16E/17E	24SE/30NW	2016-05887
AMC439321	BL 302	23S 17E	30NW	2016-05888

Serial No	Claim Name	Township Range	Qtr Section	County Recorder
AMC439322	BL 303	23S 16E/17E	24SE/30NW	2016-05889
AMC439323	BL 304	23S 17E	30NW	2016-05890
AMC439324	BL 305	23S 16E/17E	24SE/30NW, 19SW	2016-05891
AMC439325	BL 306	23S 17E	30NW, 19SW	2016-05892
AMC439326	BL 307	23S 16E/17E	24SE/19SW	2016-05893
AMC439327	BL 308	23S 17E	19SW	2016-05894
AMC439328	BL 309	23S 16E/17E	24NE, SE/ 19SW	2016-05895
AMC439329	BL 310	23S 17E	19SW	2016-05896
AMC439330	BL 311	23S 16E/17E	24SE/19SW	2016-05897
AMC439331	BL 312	23S 17E	19SW	2016-05898
AMC439332	BL 313	23S 16E/17E	24SE/19SW	2016-05899
AMC439333	BL 314	23S 17E	19SW	2016-05900
AMC439334	BL 315	23S 16E/17E	24NW/19SW	2016-05901
AMC439335	BL 316	23S 17E	19NW	2016-05902
AMC439336	BL 317	24S 17E	19NE, NW	2016-05903
AMC439337	BL 318	24S 17E	19NE	2016-05904
AMC439338	BL 319	24S 17E	19NE, NW	2016-05905
AMC439339	BL 320	24S 17E	19NE	2016-05906
AMC439340	BL 321	24S 17E	19NE, NW, 18SE, SW	2016-05907
AMC439341	BL 322	24S 17E	19NE, 18SE	2016-05908
AMC439342	BL 323	24S 17E	18SE, SW	2016-05909
AMC439343	BL 324	24S 17E	18SE, SW	2016-05910
AMC439344	BL 325	24S 17E	18SE, SW	2016-05911
AMC439345	BL 326	24S 17E	18SE, SW	2016-05912
AMC439346	BL 327	24S 17E	18NE, NW	2016-05913
AMC439347	BL 328	24S 17E	18NE, NW, 7SW, SE	2016-05914
AMC439348	BL 329	24S 17E	7SE, SW	2016-05915
AMC439349	BL 330	24S 17E	7SE, SW	2016-05916
AMC439350	BL 331	24S 17E	7SE, SW	2016-05917
AMC439351	BL 332	24S 17E	7NE, SE, NW, SW	2016-05918
AMC439352	BL 333	24S 17E	7NE, NW, 6SE, SW	2016-05919
AMC439353	BL 334	24S 17E	6SE, SW	2016-05920
AMC439354	BL 335	24S 17E	6SE, SW	2016-05921

RECEIVED
 JUL - 3 P 2:48
 TULLY, MARY

CERTIFIED MAIL



7016 1370 0000 0859 3996



U.S. POSTAGE PITNEY BOWES



ZIP 99201 \$ 006.98⁰
02 4W
0000336537 JUN 29 2017

Teck American Incorporated
PO Box 3087
Spokane, WA 99220-3087

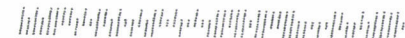
Teck

Bureau of Land Management
State of Arizona
One North Central Avenue, Ste 800
Phoenix, AZ 85004-4427

PHOENIX, ARIZONA

2017 JUL -3 P 2:47

RECEIVED
BLM AZ STATE OFFICE



United States Department of the Interior
Bureau of Land Management
 DIV OF LANDS, MINRLS & ENERGY
 ONE N CENTRAL AVE
 PHOENIX, AZ 85004 -4427
 Phone: 602-417-9200

Receipt

No: 3879773

Transaction #: 3988873	
Date of Transaction: 07/05/2017	
CUSTOMER:	
TECK AMERICAN INCORPORATED 501 N RIVERPOINT BLVD STE 300 PO BOX 3087 SPOKANE, WA 99202-1649 US	

LINE #	QTY	DESCRIPTION	REMARKS	UNIT PRICE	TOTAL
1	1.00	LOCATABLE MINERALS / MINING CLAIMS- NOT NEW-UNADJUD, ONE AUTH NO. ONLY / MINING CLAIM MONEY RECEIVED CASES: AMC439020/\$46345.00	MAINT 2018/299	- n/a -	46345.00
TOTAL:					\$46,345.00

PAYMENT INFORMATION			
1	AMOUNT:	46345.00	POSTMARKED: N/A
	TYPE:	CHECK	RECEIVED: 07/05/2017
	CHECK NO:	210997	
	NAME:	TECK AMERICAN INCORPORATED 501 N RIVERPOINT BLVD STE 300 PO BOX 3087 SPOKANE WA 99202-1649 US	

REMARKS

This receipt was generated by the automated BLM Collections and Billing System and is a paper representation of a portion of the official electronic record contained therein.

NOTICE!!

These documents have been scanned!

Do not place un-scanned documents beneath this notice!

Do not remove this notice from this file!

GPO Jacket No. 560-102
Print Order 61540
Rise Business Services, LLC
Job=AZ15 5/1/2019



Box Number= AZ15015



Claim Begin-End: AMC439020-AMC439354

5 Miscellaneous



AZ15015-5

AMC439004-AMC439773

**NO
DOCUMENTS
FOUND**

NO DOCUMENTS FOUND
NO DOCUMENTS FOUND

NOTICE!!

These documents have been scanned!

Do not place un-scanned documents beneath this notice!

Do not remove this notice from this file!

GPO Jacket No. 560-102
Print Order 61540
Rise Business Services, LLC
Job=AZ15 5/1/2019



Box Number= AZ15015



Claim Begin-End: AMC439020-AMC439354

6 Location Notices-Amendments and Supporting Documents



AZ15015-5 AMC439004-AMC439773

When recorded, return to:

Teck American Incorporated
501 North Riverpoint Blvd., Suite 300
Spokane, Washington 99202

LOCATION NOTICE FOR LODE MINING CLAIM

NOTICE IS HEREBY GIVEN that the BL 181 lode mining claim has been located by **Teck American Incorporated** whose current mailing address is:
501 N. Riverpoint Blvd., Suite 300, Spokane, WA 99202

RECEIVED
BLM AZ STATE OFFICE
2016 AUG 29 A 11: 59
PHOENIX, ARIZONA
BLM Date Stamp

The general course of this claim is East to West and it is situated in Santa Cruz County, Arizona. This claim is 1500 feet in length and 600 feet in width constituting 300 feet on each side of the centerline. This claim runs from the location monument on which this location notice is posted approximately 20 feet due West to the West end line and 1480 feet due East to the East end line. This claim is marked by six monuments, one at each corner and one at the center of each end line of the claim.

The location monument on which this notice is posted is situated within Section 36, Township 23S, Range 16E, Gila and Salt River Base and Meridian, Arizona, and this claim encompasses portions of the following Quarter Section(s), Section(s), Township(s) and Range(s):


- NE 1, T.24S, R.16E
- SE 36, T.23S, R.16E
- NW 1, T.24S, R.16E
- SW 36, T.23S, R.16E

Gila and Salt River Base and Meridian, Arizona.

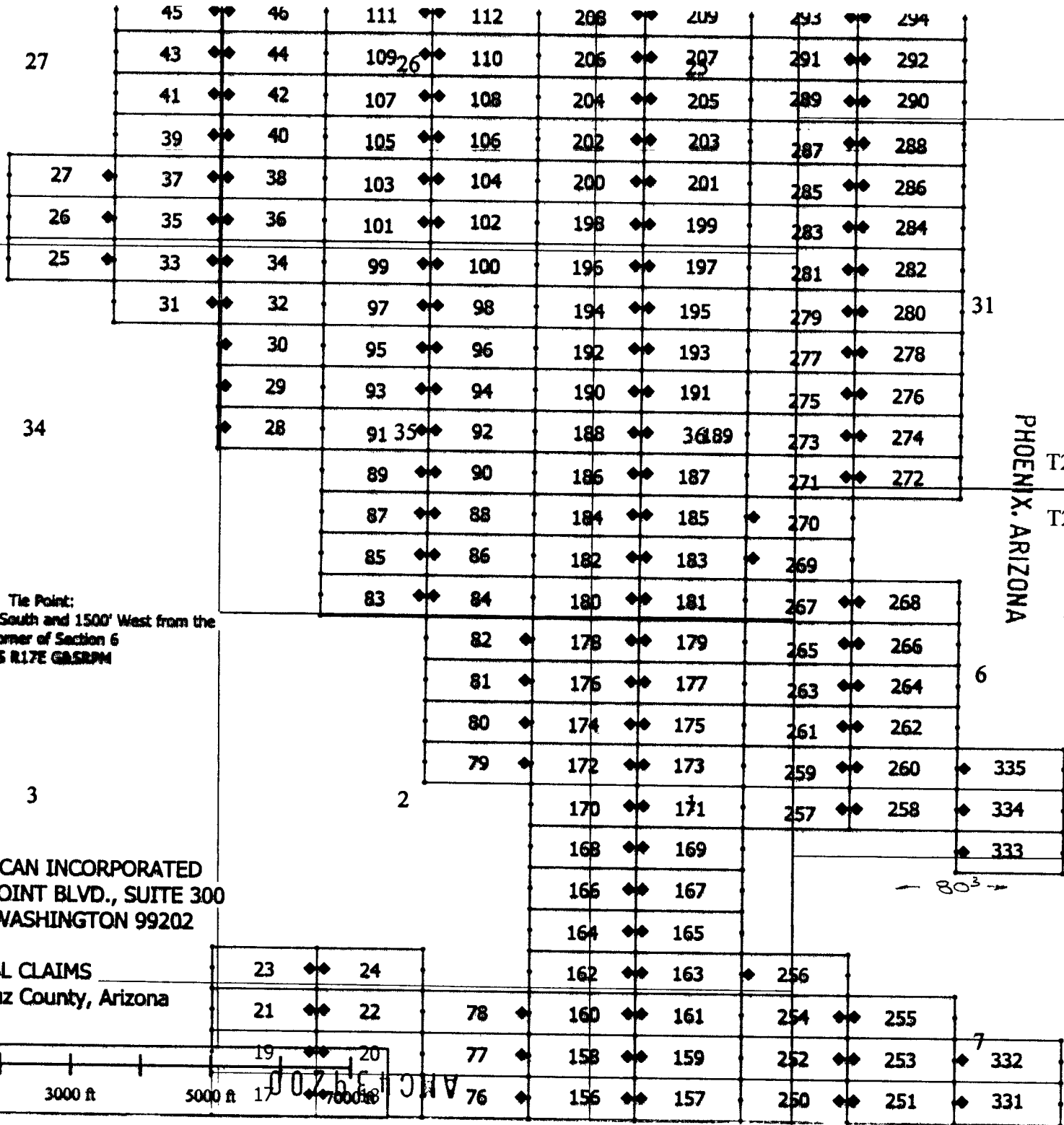
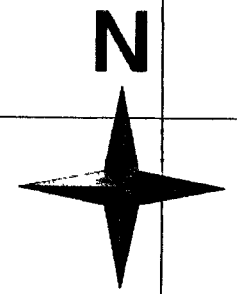
The locality of this claim with reference to some natural object or permanent monument and additional information (if any) concerning its locality are as follows: The northeast corner of the claim with reference to a permanent monument is:

1350 feet South and 6000 feet West from the surveyed northeast corner of Section 6, Township 24 South, Range 17 East.

DATED AND POSTED on the ground this 8/5/2016

AGENT (s) 
David Morris

AMC439200



PHOENIX, ARIZONA

2016 SUB 29 A 11: 59
T23S
T24S

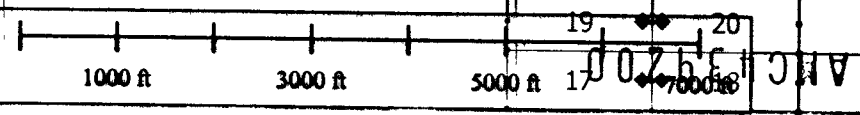
RECEIVED
BLM AZ STATE OFFICE

Tie Point:
Claim 335 is 3750' South and 1500' West from the
NE corner of Section 6
T24S R17E GBSRPM

TECK AMERICAN INCORPORATED
501 N. RIVERPOINT BLVD., SUITE 300
SPOKANE, WASHINGTON 99202

BL CLAIMS
Santa Cruz County, Arizona

80³



When recorded, return to:

Teck American Incorporated
501 North Riverpoint Blvd., Suite 300
Spokane, Washington 99202

LOCATION NOTICE FOR LODE MINING CLAIM

NOTICE IS HEREBY GIVEN that the BL 182 lode mining claim has been located by **Teck American Incorporated** whose current mailing address is:
501 N. Riverpoint Blvd., Suite 300, Spokane, WA 99202

RECEIVED
BLM AZ STATE OFFICE
2016 AUG 29 A 11:59
PHOENIX, ARIZONA
BLM
Date
Stamp

The general course of this claim is East to West and it is situated in Santa Cruz County, Arizona. This claim is 1500 feet in length and 600 feet in width constituting 300 feet on each side of the centerline. This claim runs from the location monument on which this location notice is posted approximately 20 feet due East to the East end line and 1480 feet due West to the West end line. This claim is marked by six monuments, one at each corner and one at the center of each end line of the claim.

The location monument on which this notice is posted is situated within Section 36, Township 23S, Range 16E, Gila and Salt River Base and Meridian, Arizona, and this claim encompasses portions of the following Quarter Section(s), Section(s), Township(s) and Range(s):

- NE
- SE 35, T.23S, R.16E
- NW
- SW 36, T.23S, R.16E

Gila and Salt River Base and Meridian, Arizona.

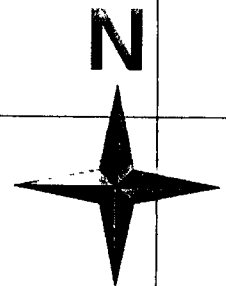
The locality of this claim with reference to some natural object or permanent monument and additional information (if any) concerning its locality are as follows: The northeast corner of the claim with reference to a permanent monument is:

750 feet South and 7500 feet West from the surveyed northeast corner of Section 6, Township 24 South, Range 17 East.

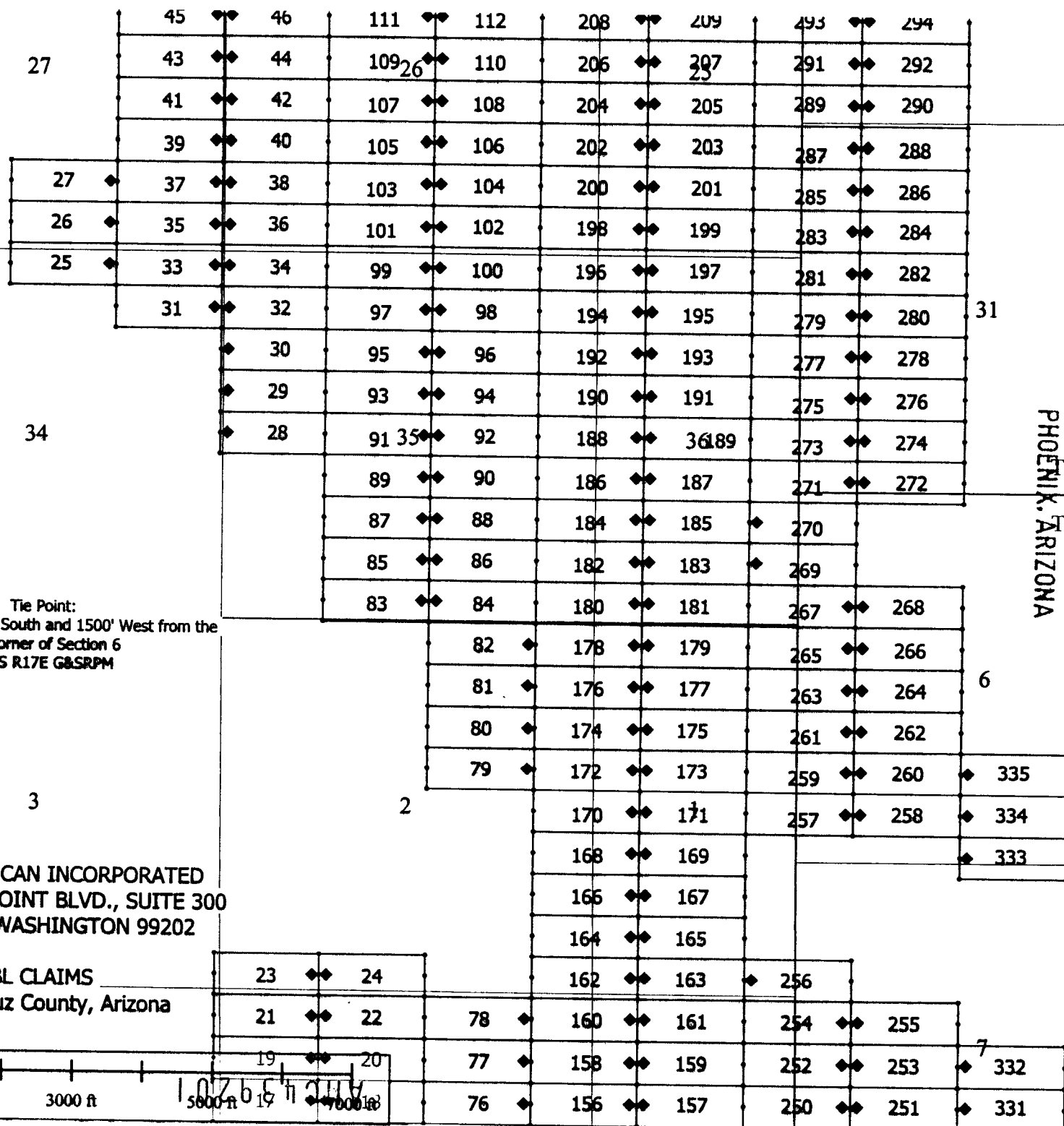
DATED AND POSTED on the ground this 8/5/2016

AGENT (s) David Morris
David Morris

AMC439201



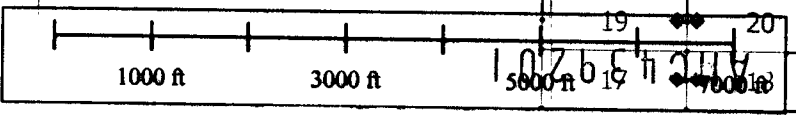
RECEIVED
 BLM AZ STATE OFFICE
 PHOENIX, ARIZONA
 2016 AUG 29, A 11:59
 T23S
 T24S



Tie Point:
 Claim 335 is 3750' South and 1500' West from the
 NE corner of Section 6
 T24S R17E G&SRPM

TECK AMERICAN INCORPORATED
 501 N. RIVERPOINT BLVD., SUITE 300
 SPOKANE, WASHINGTON 99202

BL CLAIMS
 Santa Cruz County, Arizona



When recorded, return to.

Teck American Incorporated
501 North Riverpoint Blvd., Suite 300
Spokane, Washington 99202

LOCATION NOTICE FOR LODE MINING CLAIM

NOTICE IS HEREBY GIVEN that the BL 183 lode mining claim has been located by **Teck American Incorporated** whose current mailing address is:
501 N. Riverpoint Blvd., Suite 300, Spokane, WA 99202

RECEIVED
BLM AZ STATE OFFICE
2016 AUG 29 A 11: 59
PHOENIX, ARIZONA
BLM
Date
Stamp

The general course of this claim is East to West and it is situated in Santa Cruz County, Arizona. This claim is 1500 feet in length and 600 feet in width constituting 300 feet on each side of the centerline. This claim runs from the location monument on which this location notice is posted approximately 20 feet due West to the West end line and 1480 feet due East to the East end line. This claim is marked by six monuments, one at each corner and one at the center of each end line of the claim.

The location monument on which this notice is posted is situated within Section 36, Township 23S, Range 16E, Gila and Salt River Base and Meridian, Arizona, and this claim encompasses portions of the following Quarter Section(s), Section(s), Township(s) and Range(s):

- NE
- SE 36, T.23S, R.16E
- NW
- SW 36, T.23S, R.16E

Gila and Salt River Base and Meridian, Arizona.


The locality of this claim with reference to some natural object or permanent monument and additional information (if any) concerning its locality are as follows: The northeast corner of the claim with reference to a permanent monument is:

750 feet South and 6000 feet West from the surveyed northeast corner of Section 6, Township 24 South, Range 17 East.

DATED AND POSTED on the ground this 8/5/2016

AGENT (s) David Morris
David Morris

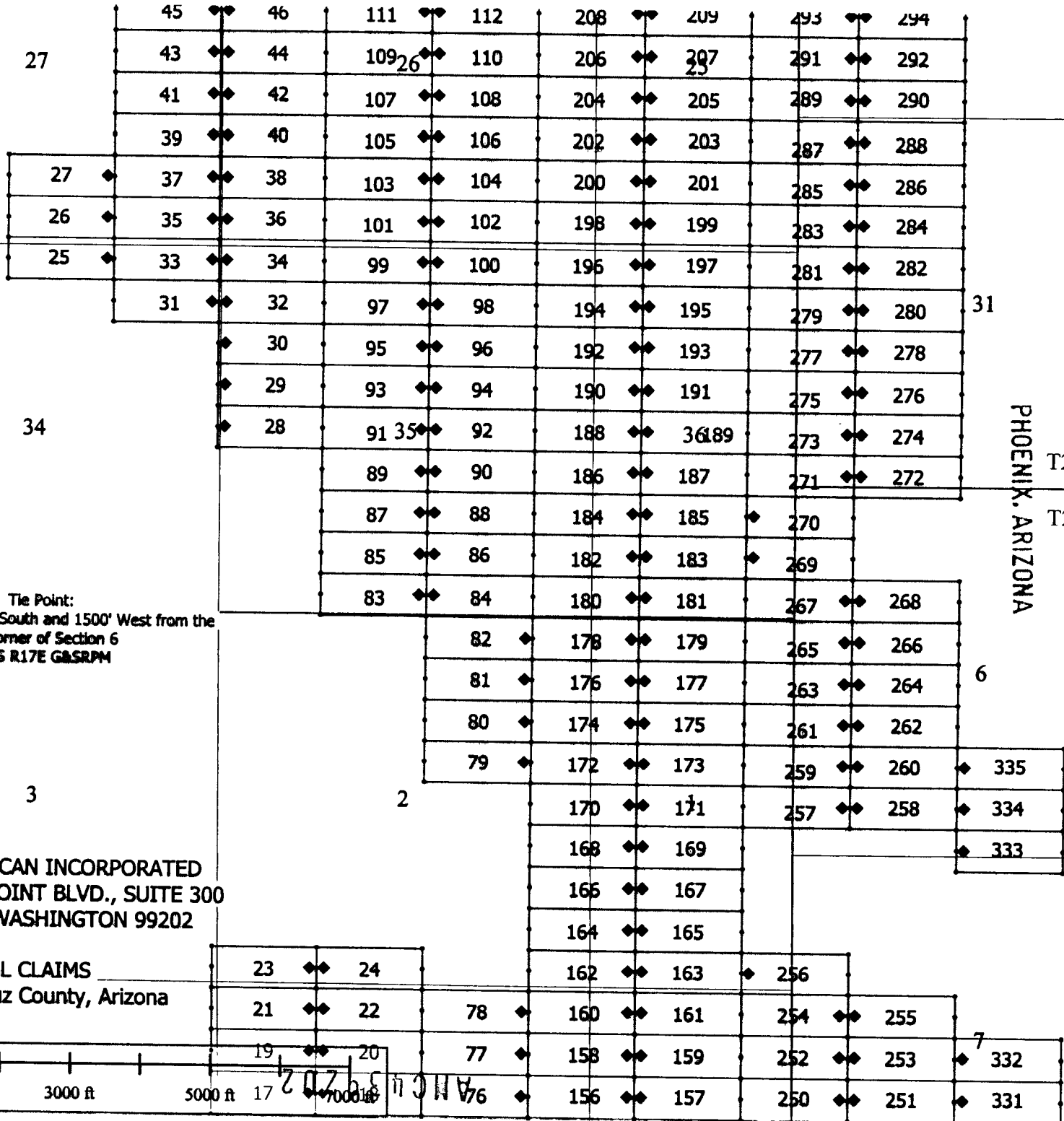
AMC439202



RECEIVED
BLM AZ STATE OFFICE

2016 AUG 24 A 11:59

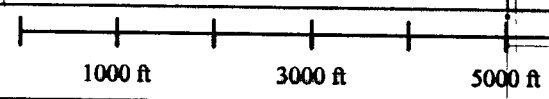
PHOENIX, ARIZONA



Tie Point:
Claim 335 is 3750' South and 1500' West from the
NE corner of Section 6
T24S R17E G&SRPM

TECK AMERICAN INCORPORATED
501 N. RIVERPOINT BLVD., SUITE 300
SPOKANE, WASHINGTON 99202

BL CLAIMS
Santa Cruz County, Arizona



2025

When recorded, return to:

Teck American Incorporated
501 North Riverpoint Blvd., Suite 300
Spokane, Washington 99202

LOCATION NOTICE FOR LODE MINING CLAIM

NOTICE IS HEREBY GIVEN that the BL 184 lode mining claim has been located by **Teck American Incorporated** whose current mailing address is:
501 N. Riverpoint Blvd., Suite 300, Spokane, WA 99202

RECEIVED
BLM AZ STATE OFFICE
2016 AUG 29 A 11: 59
PHOENIX, ARIZONA
BLM
Date
Stamp

The general course of this claim is East to West and it is situated in Santa Cruz County, Arizona. This claim is 1500 feet in length and 600 feet in width constituting 300 feet on each side of the centerline. This claim runs from the location monument on which this location notice is posted approximately 20 feet due East to the East end line and 1480 feet due West to the West end line. This claim is marked by six monuments, one at each corner and one at the center of each end line of the claim.

The location monument on which this notice is posted is situated within Section 36, Township 23S, Range 16E, Gila and Salt River Base and Meridian, Arizona, and this claim encompasses portions of the following Quarter Section(s), Section(s), Township(s) and Range(s):

- NE
- SE 35, T.23S, R.16E
- NW
- SW 36, T.23S, R.16E

Gila and Salt River Base and Meridian, Arizona.

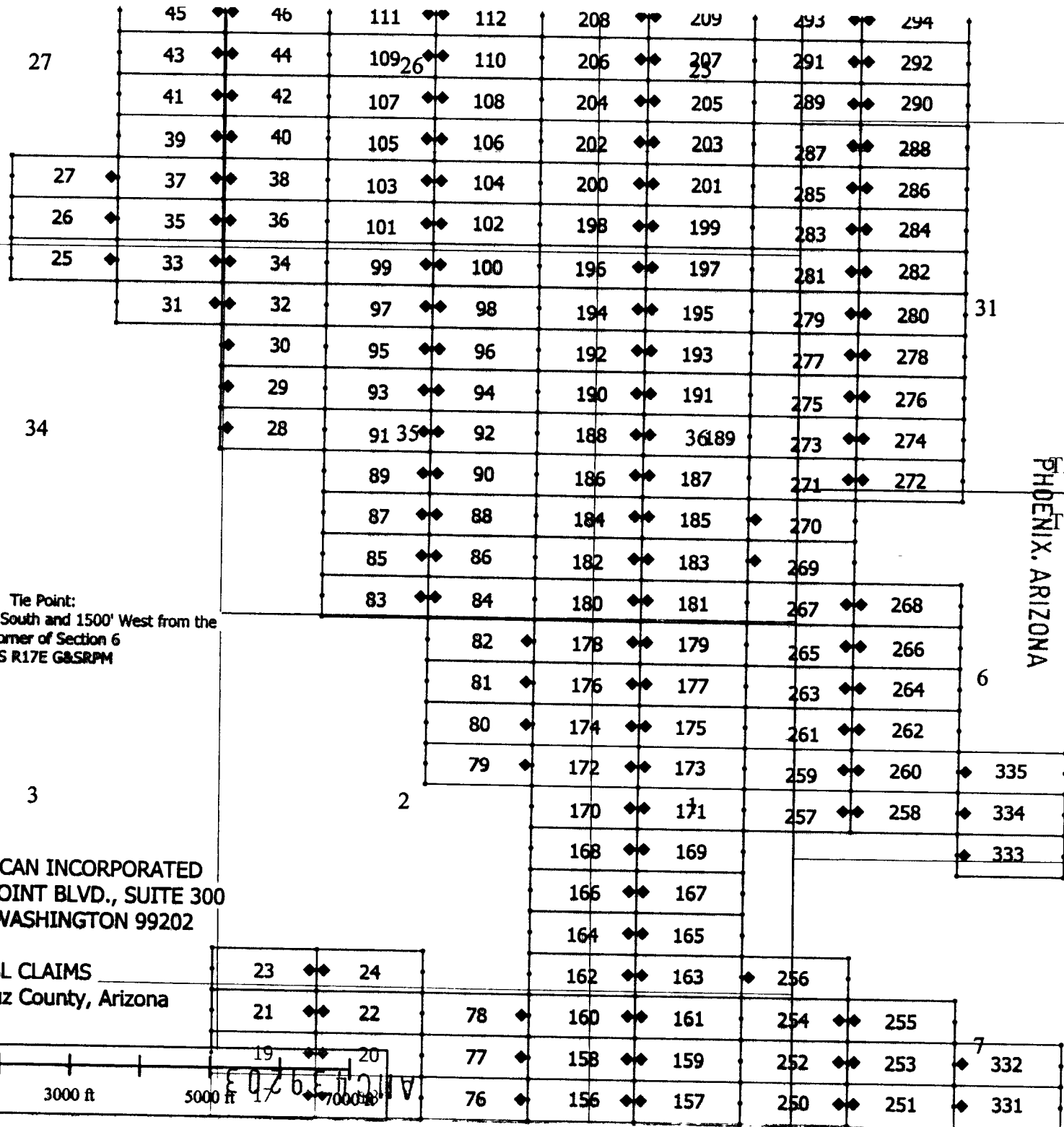

The locality of this claim with reference to some natural object or permanent monument and additional information (if any) concerning its locality are as follows: The northeast corner of the claim with reference to a permanent monument is:

150 feet South and 7500 feet West from the surveyed northeast corner of Section 6, Township 24 South, Range 17 East.

DATED AND POSTED on the ground this 8/5/2016

AGENT (s) David Morris
David Morris

AMC 439203

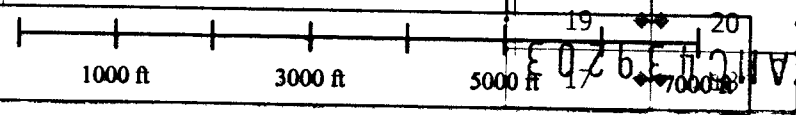


Tie Point:
Claim 335 is 3750' South and 1500' West from the
NE corner of Section 6
T24S R17E G&SRPM

TECK AMERICAN INCORPORATED
501 N. RIVERPOINT BLVD., SUITE 300
SPOKANE, WASHINGTON 99202

BL CLAIMS
Santa Cruz County, Arizona

RECEIVED
BLM AZ STATE OFFICE
2010 AUG 29 A 11:59
PHOENIX, ARIZONA




When recorded, return to:

Teck American Incorporated
501 North Riverpoint Blvd., Suite 300
Spokane, Washington 99202

LOCATION NOTICE FOR LODE MINING CLAIM

NOTICE IS HEREBY GIVEN that the BL 185 lode mining claim has been located by **Teck American Incorporated** whose current mailing address is:
501 N. Riverpoint Blvd., Suite 300, Spokane, WA 99202



The general course of this claim is East to West and it is situated in Santa Cruz County, Arizona. This claim is 1500 feet in length and 600 feet in width constituting 300 feet on each side of the centerline. This claim runs from the location monument on which this location notice is posted approximately 20 feet due West to the West end line and 1480 feet due East to the East end line. This claim is marked by six monuments, one at each corner and one at the center of each end line of the claim.

The location monument on which this notice is posted is situated within Section 36, Township 23S, Range 16E, Gila and Salt River Base and Meridian, Arizona, and this claim encompasses portions of the following Quarter Section(s), Section(s), Township(s) and Range(s):

- NE
- SE 36, T.23S, R.16E
- NW
- SW 36, T.23S, R.16E

Gila and Salt River Base and Meridian, Arizona.


The locality of this claim with reference to some natural object or permanent monument and additional information (if any) concerning its locality are as follows: The northeast corner of the claim with reference to a permanent monument is:

150 feet South and 6000 feet West from the surveyed northeast corner of Section 6, Township 24 South, Range 17 East.

DATED AND POSTED on the ground this 8/5/2016

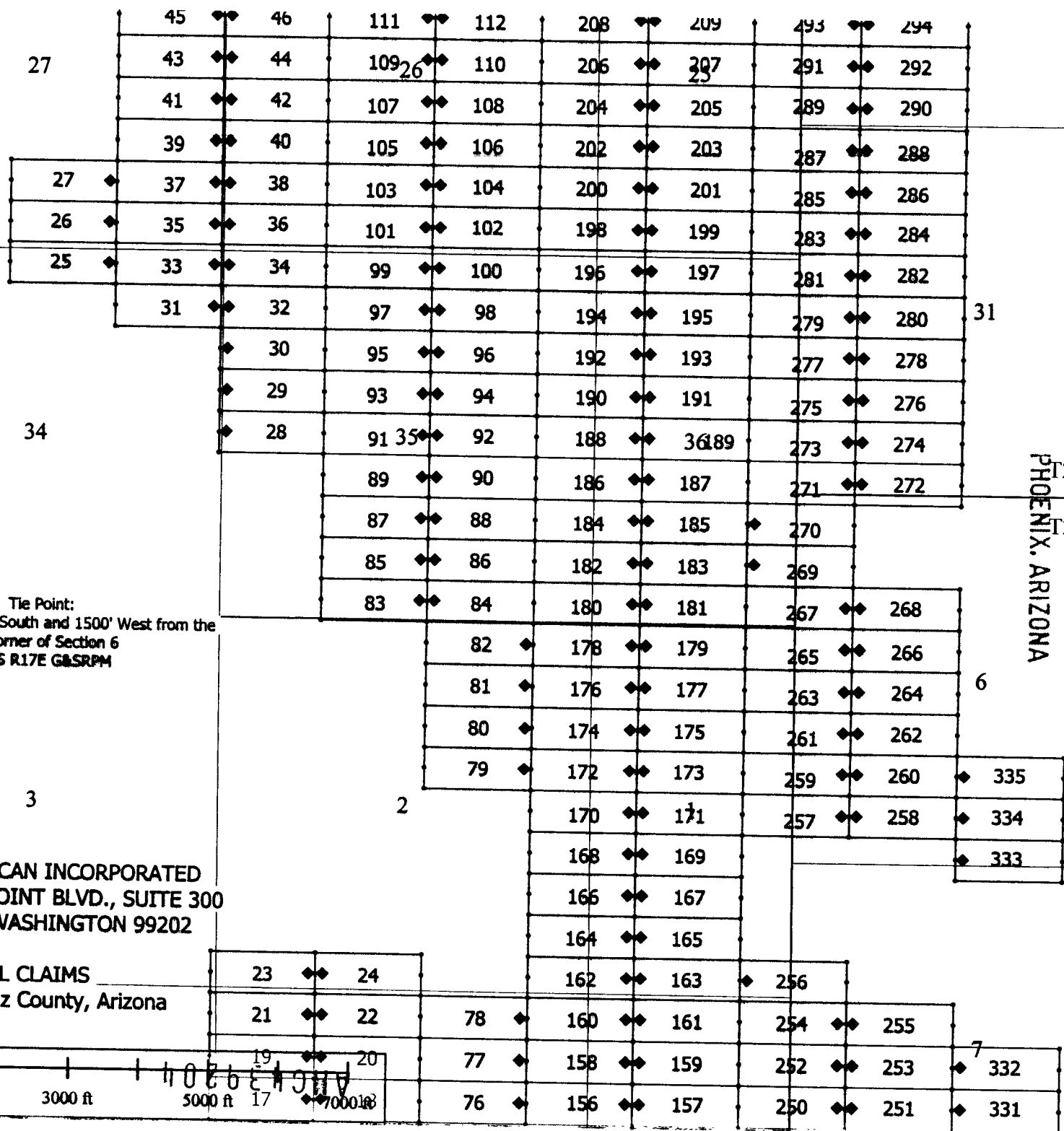
AGENT (s) David Morris
David Morris

ANCI 39204



RECEIVED
BLM AZ STATE OFFICE

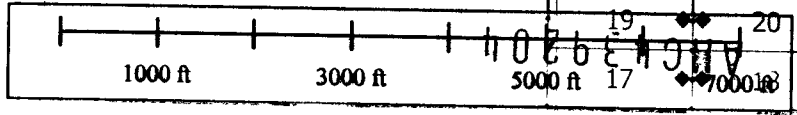
PHOENIX, ARIZONA
2016 AUG 29 A 11:59



Tie Point:
Claim 335 is 3750' South and 1500' West from the
NE corner of Section 6
T24S R17E G&SRPM

TECK AMERICAN INCORPORATED
501 N. RIVERPOINT BLVD., SUITE 300
SPOKANE, WASHINGTON 99202

BL CLAIMS
Santa Cruz County, Arizona



When recorded, return to:

Teck American Incorporated
501 North Riverpoint Blvd., Suite 300
Spokane, Washington 99202

LOCATION NOTICE FOR LODE MINING CLAIM

NOTICE IS HEREBY GIVEN that the BL 186 lode mining claim has been located by **Teck American Incorporated** whose current mailing address is:
501 N. Riverpoint Blvd., Suite 300, Spokane, WA 99202

RECEIVED
BLM AZ STATE OFFICE
2016 AUG 29 P 12:00
PHOENIX, ARIZONA
BLM
Date
Stamp

The general course of this claim is East to West and it is situated in Santa Cruz County, Arizona. This claim is 1500 feet in length and 600 feet in width constituting 300 feet on each side of the centerline. This claim runs from the location monument on which this location notice is posted approximately 20 feet due East to the East end line and 1480 feet due West to the West end line. This claim is marked by six monuments, one at each corner and one at the center of each end line of the claim.

The location monument on which this notice is posted is situated within Section 36, Township 23S, Range 16E, Gila and Salt River Base and Meridian, Arizona, and this claim encompasses portions of the following Quarter Section(s), Section(s), Township(s) and Range(s):

NE
SE 35, T.23S, R.16E

NW
SW 36, T.23S, R.16E


Gila and Salt River Base and Meridian, Arizona.

The locality of this claim with reference to some natural object or permanent monument and additional information (if any) concerning its locality are as follows: The northeast corner of the claim with reference to a permanent monument is:


450 feet North and 7500 feet West from the surveyed northeast corner of Section 6, Township 24 South, Range 17 East.

DATED AND POSTED on the ground this 8/5/2016

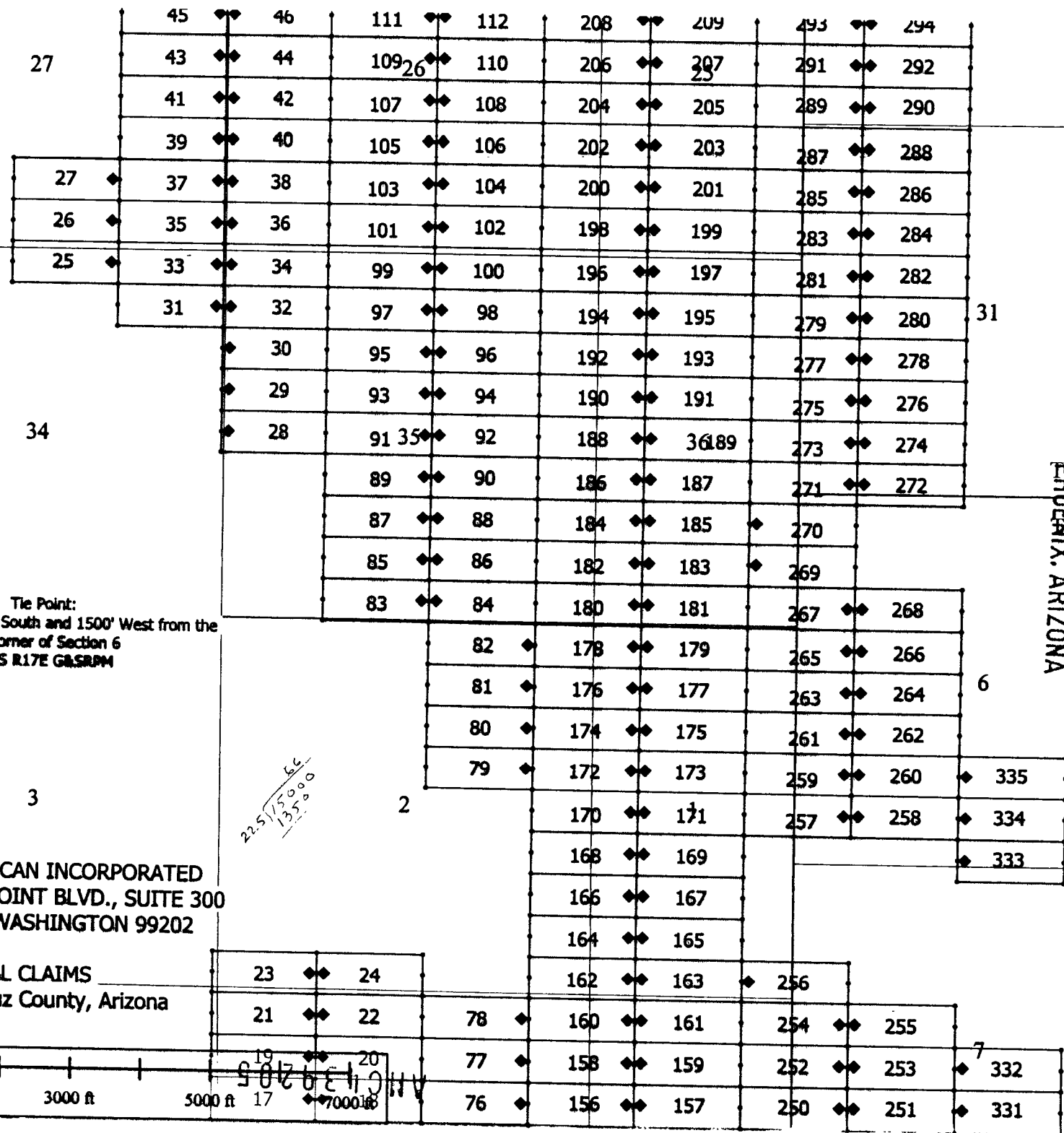
AGENT (s)


David Morris

AMC439205



RECEIVED
BLM AZ STATE OFFICE
2011 AUG 29 P 12:00
PHOENIX, ARIZONA

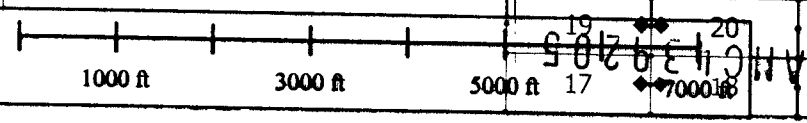


Tie Point:
Claim 335 is 3750' South and 1500' West from the
NE corner of Section 6
T24S R17E G&SRPM

*22.5/1500
135000*

TECK AMERICAN INCORPORATED
501 N. RIVERPOINT BLVD., SUITE 300
SPOKANE, WASHINGTON 99202

BL CLAIMS
Santa Cruz County, Arizona



When recorded, return to:

Teck American Incorporated
501 North Riverpoint Blvd., Suite 300
Spokane, Washington 99202

LOCATION NOTICE FOR LODE MINING CLAIM

NOTICE IS HEREBY GIVEN that the BL 187 lode mining claim has been located by **Teck American Incorporated** whose current mailing address is:
501 N. Riverpoint Blvd., Suite 300, Spokane, WA 99202

RECEIVED
BLM AZ STATE OFFICE
2016 AUG 29 P 12:00
PHOENIX, ARIZONA
BLM
Date
Stamp

The general course of this claim is East to West and it is situated in Santa Cruz County, Arizona. This claim is 1500 feet in length and 600 feet in width constituting 300 feet on each side of the centerline. This claim runs from the location monument on which this location notice is posted approximately 20 feet due West to the West end line and 1480 feet due East to the East end line. This claim is marked by six monuments, one at each corner and one at the center of each end line of the claim.

The location monument on which this notice is posted is situated within Section 36, Township 23S, Range 16E, Gila and Salt River Base and Meridian, Arizona, and this claim encompasses portions of the following Quarter Section(s), Section(s), Township(s) and Range(s):

- NE
- SE 36, T.23S, R.16E
- NW
- SW 36, T.23S, R.16E


Gila and Salt River Base and Meridian, Arizona.

The locality of this claim with reference to some natural object or permanent monument and additional information (if any) concerning its locality are as follows: The northeast corner of the claim with reference to a permanent monument is:

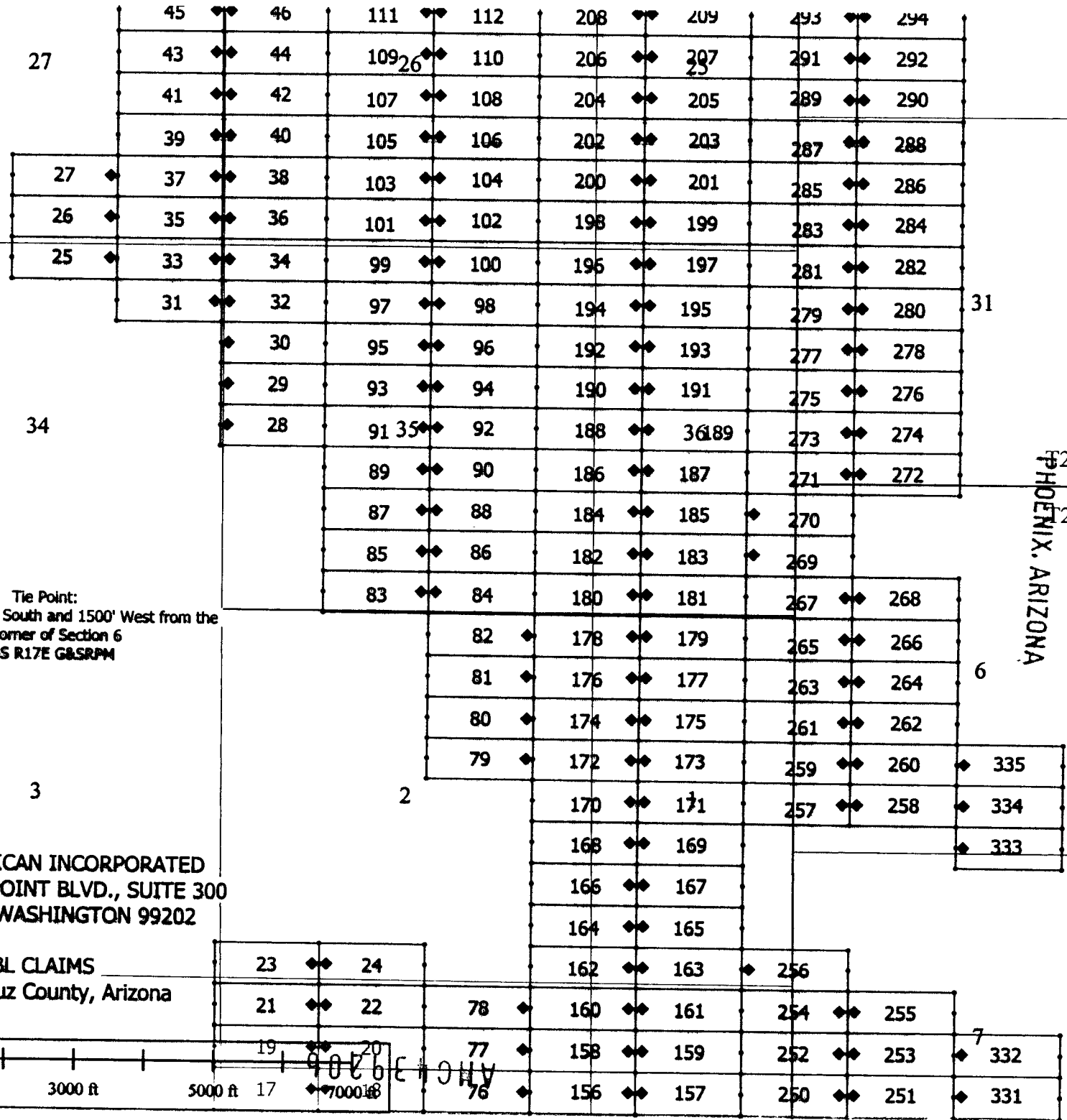

450 feet North and 6000 feet West from the surveyed northeast corner of Section 6, Township 24 South, Range 17 East.

DATED AND POSTED on the ground this 8/5/2016

AGENT (s)


David Morris

AMC 439206

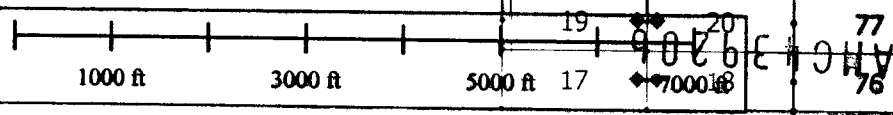


Tie Point:
Claim 335 is 3750' South and 1500' West from the
NE corner of Section 6
T24S R17E G&SRPM

TECK AMERICAN INCORPORATED
501 N. RIVERPOINT BLVD., SUITE 300
SPOKANE, WASHINGTON 99202

BL CLAIMS
Santa Cruz County, Arizona

RECEIVED
BLM AZ STATE OFFICE
PHOENIX, ARIZONA
2016 JUN 29 P 12:00



When recorded, return to:

Teck American Incorporated
501 North Riverpoint Blvd., Suite 300
Spokane, Washington 99202

LOCATION NOTICE FOR LODE MINING CLAIM

NOTICE IS HEREBY GIVEN that the BL 188 lode mining claim has been located by **Teck American Incorporated** whose current mailing address is:
501 N. Riverpoint Blvd., Suite 300, Spokane, WA 99202

PHOENIX, ARIZONA	2016 JUN 29 P 12:00	RECEIVED BLM AZ STATE OFFICE
BLM Date Stamp		

The general course of this claim is East to West and it is situated in Santa Cruz County, Arizona. This claim is 1500 feet in length and 600 feet in width constituting 300 feet on each side of the centerline. This claim runs from the location monument on which this location notice is posted approximately 20 feet due East to the East end line and 1480 feet due West to the West end line. This claim is marked by six monuments, one at each corner and one at the center of each end line of the claim.

The location monument on which this notice is posted is situated within Section 36, Township 23S, Range 16E, Gila and Salt River Base and Meridian, Arizona, and this claim encompasses portions of the following Quarter Section(s), Section(s), Township(s) and Range(s):

- NE 35, T.23S, R.16E
- SE 35, T.23S, R.16E
- NW 36, T.23S, R.16E
- SW 36, T.23S, R.16E


Gila and Salt River Base and Meridian, Arizona.

The locality of this claim with reference to some natural object or permanent monument and additional information (if any) concerning its locality are as follows: The northeast corner of the claim with reference to a permanent monument is:


1050 feet North and 7500 feet West from the surveyed northeast corner of Section 6, Township 24 South, Range 17 East.

DATED AND POSTED on the ground this 8/5/2016

AGENT (s)

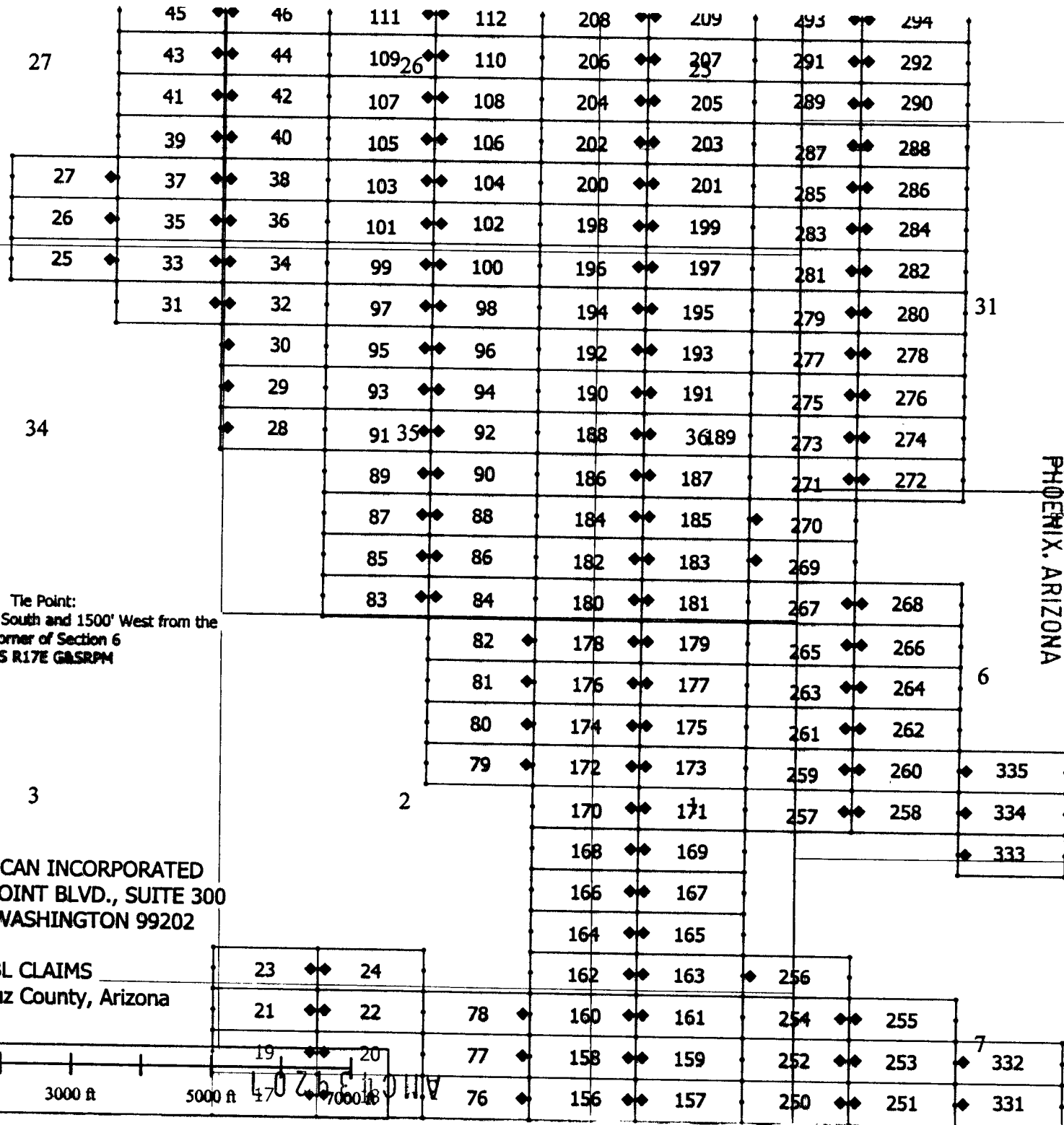

David Morris

AMC1439207



RECEIVED
BLM AZ STATE OFFICE

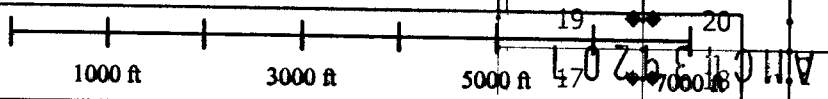
2016 AUG 29 P 12:00
PHOENIX, ARIZONA



Tie Point:
Claim 335 is 3750' South and 1500' West from the
NE corner of Section 6
T24S R17E G&SRPM

TECK AMERICAN INCORPORATED
501 N. RIVERPOINT BLVD., SUITE 300
SPOKANE, WASHINGTON 99202

BL CLAIMS
Santa Cruz County, Arizona



402551011A

When recorded, return to.

Teck American Incorporated
501 North Riverpoint Blvd., Suite 300
Spokane, Washington 99202

LOCATION NOTICE FOR LODE MINING CLAIM

NOTICE IS HEREBY GIVEN that the BL 189 lode mining claim has been located by **Teck American Incorporated** whose current mailing address is:
501 N. Riverpoint Blvd., Suite 300, Spokane, WA 99202

RECEIVED
BLM AZ STATE OFFICE
2016 AUG 29 P 12:00
PHOENIX, ARIZONA
BLM
Date
Stamp

The general course of this claim is East to West and it is situated in Santa Cruz County, Arizona. This claim is 1500 feet in length and 600 feet in width constituting 300 feet on each side of the centerline. This claim runs from the location monument on which this location notice is posted approximately 20 feet due West to the West end line and 1480 feet due East to the East end line. This claim is marked by six monuments, one at each corner and one at the center of each end line of the claim.

The location monument on which this notice is posted is situated within Section 36, Township 23S, Range 16E, Gila and Salt River Base and Meridian, Arizona, and this claim encompasses portions of the following Quarter Section(s), Section(s), Township(s) and Range(s):

- NE 36, T.23S, R.16E
- SE 36, T.23S, R.16E
- NW 36, T.23S, R.16E
- SW 36, T.23S, R.16E


Gila and Salt River Base and Meridian, Arizona.

The locality of this claim with reference to some natural object or permanent monument and additional information (if any) concerning its locality are as follows: The northeast corner of the claim with reference to a permanent monument is:

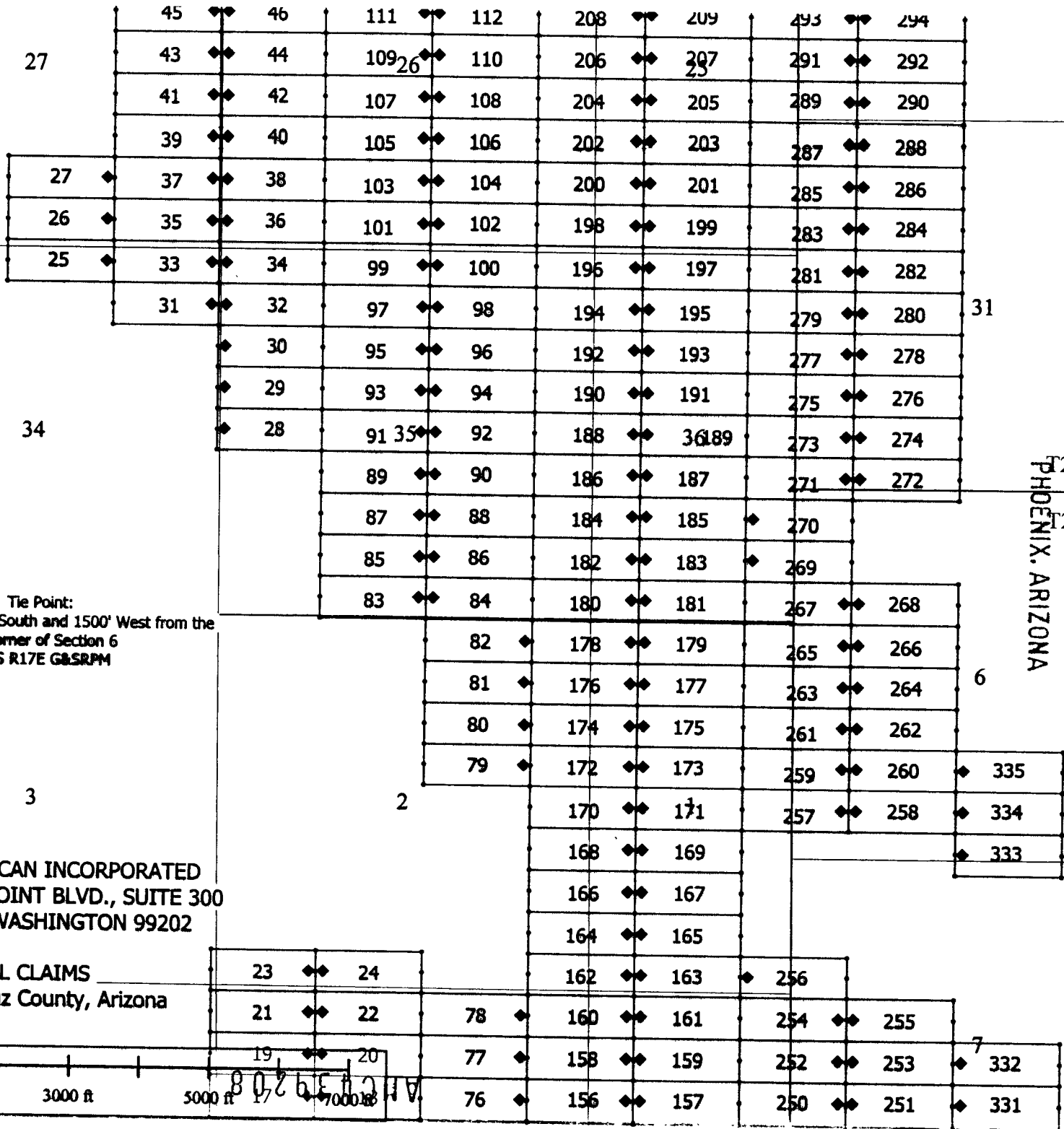

1050 feet North and 6000 feet West from the surveyed northeast corner of Section 6, Township 24 South, Range 17 East.

DATED AND POSTED on the ground this 8/5/2016

AGENT (s)


David Morris

ANCL439208

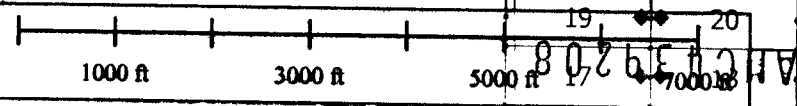


Tie Point:
 Claim 335 is 3750' South and 1500' West from the
 NE corner of Section 6
 T24S R17E G&SRPM

TECK AMERICAN INCORPORATED
 501 N. RIVERPOINT BLVD., SUITE 300
 SPOKANE, WASHINGTON 99202

BL CLAIMS
 Santa Cruz County, Arizona

RECEIVED
 BLM AZ STATE OFFICE
 PHOENIX, ARIZONA
 2016 AUG 29 P 12:00
 T23S
 T24S



When recorded, return to:

Teck American Incorporated
501 North Riverpoint Blvd., Suite 300
Spokane, Washington 99202

RECEIVED
BLM AZ STATE OFFICE
2016 AUG 29 P 12:00
PHOENIX, ARIZONA

LOCATION NOTICE FOR LODE MINING CLAIM

NOTICE IS HEREBY GIVEN that the BL 190 lode mining claim has been located by **Teck American Incorporated** whose current mailing address is:
501 N. Riverpoint Blvd., Suite 300, Spokane, WA 99202

BLM
Date
Stamp

The general course of this claim is East to West and it is situated in Santa Cruz County, Arizona. This claim is 1500 feet in length and 600 feet in width constituting 300 feet on each side of the centerline. This claim runs from the location monument on which this location notice is posted approximately 20 feet due East to the East end line and 1480 feet due West to the West end line. This claim is marked by six monuments, one at each corner and one at the center of each end line of the claim.

The location monument on which this notice is posted is situated within Section 36, Township 23S, Range 16E, Gila and Salt River Base and Meridian, Arizona, and this claim encompasses portions of the following Quarter Section(s), Section(s), Township(s) and Range(s):

NE 35, T.23S, R.16E

SE

NW 36, T.23S, R.16E

SW

Gila and Salt River Base and Meridian, Arizona.

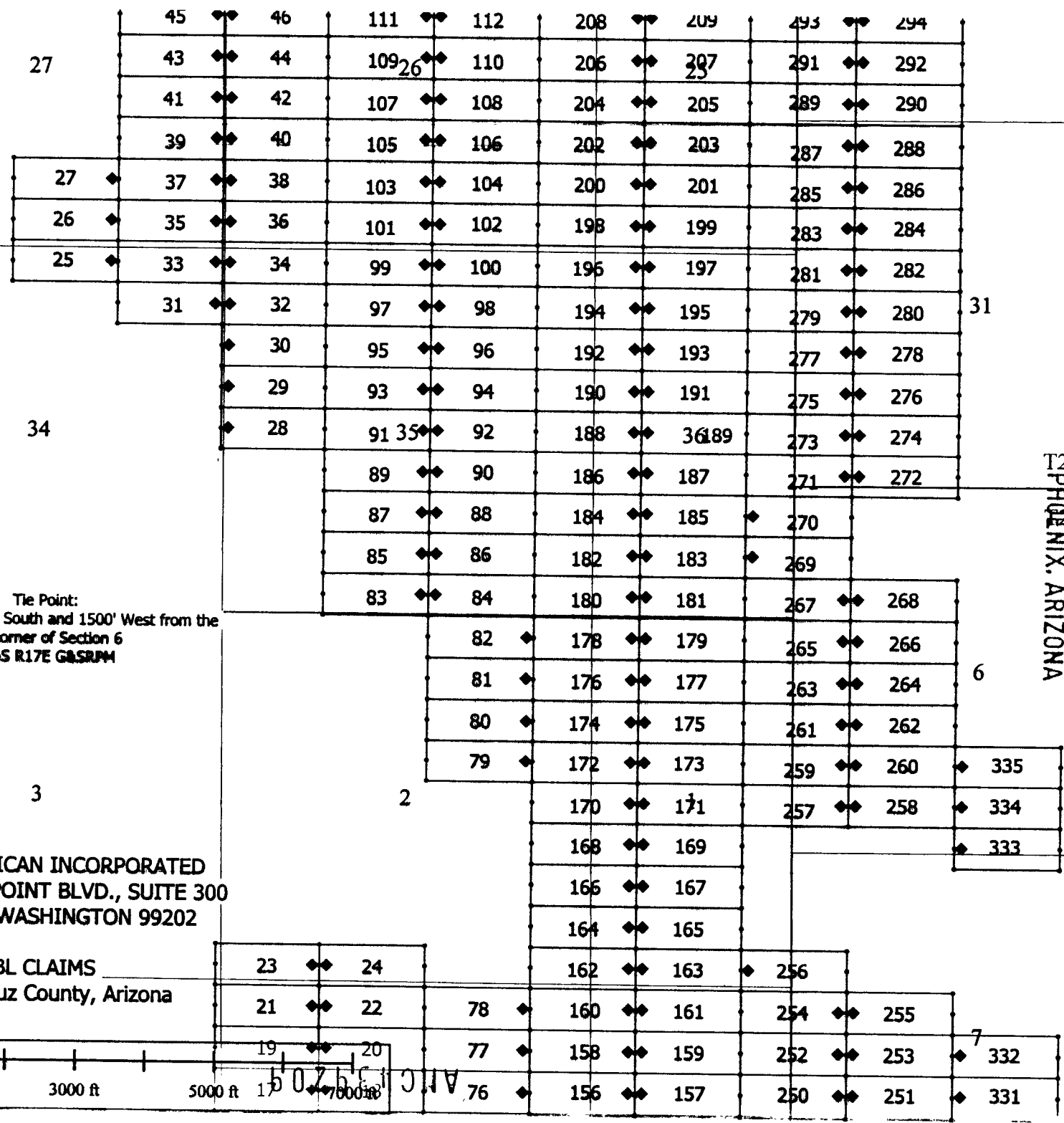
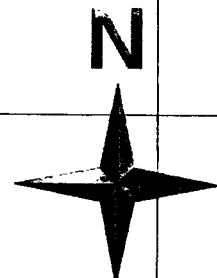
The locality of this claim with reference to some natural object or permanent monument and additional information (if any) concerning its locality are as follows: The northeast corner of the claim with reference to a permanent monument is:

1650 feet North and 7500 feet West from the surveyed northeast corner of Section 6, Township 24 South, Range 17 East.

DATED AND POSTED on the ground this 8/5/2016

AGENT (s) David Morris
David Morris

AMC1439209



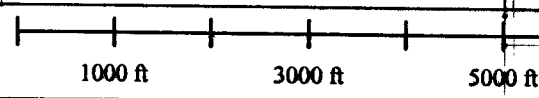
T23S
T24S
PHOENIX, ARIZONA
AUG 29 P 12:00

RECEIVED
BIA AZ STAFF OFFICE

Tie Point:
Claim 335 is 3750' South and 1500' West from the
NE corner of Section 6
T24S R17E G&SRPM

TECK AMERICAN INCORPORATED
501 N. RIVERPOINT BLVD., SUITE 300
SPOKANE, WASHINGTON 99202

BL CLAIMS
Santa Cruz County, Arizona



50755
A.M.C.

When recorded, return to:

Teck American Incorporated
501 North Riverpoint Blvd., Suite 300
Spokane, Washington 99202

LOCATION NOTICE FOR LODE MINING CLAIM

NOTICE IS HEREBY GIVEN that the BL 191 lode mining claim has been located by **Teck American Incorporated** whose current mailing address is:
501 N. Riverpoint Blvd., Suite 300, Spokane, WA 99202

RECEIVED
BLM AZ STATE OFFICE
2016 AUG 29 P 12:01
PHOENIX, ARIZONA
BLM
Date
Stamp

The general course of this claim is East to West and it is situated in Santa Cruz County, Arizona. This claim is 1500 feet in length and 600 feet in width constituting 300 feet on each side of the centerline. This claim runs from the location monument on which this location notice is posted approximately 20 feet due West to the West end line and 1480 feet due East to the East end line. This claim is marked by six monuments, one at each corner and one at the center of each end line of the claim.

The location monument on which this notice is posted is situated within Section 36, Township 23S, Range 16E, Gila and Salt River Base and Meridian, Arizona, and this claim encompasses portions of the following Quarter Section(s), Section(s), Township(s) and Range(s):

- NE 36, T.23S, R.16E
- SE
- NW 36, T.23S, R.16E
- SW

Gila and Salt River Base and Meridian, Arizona.

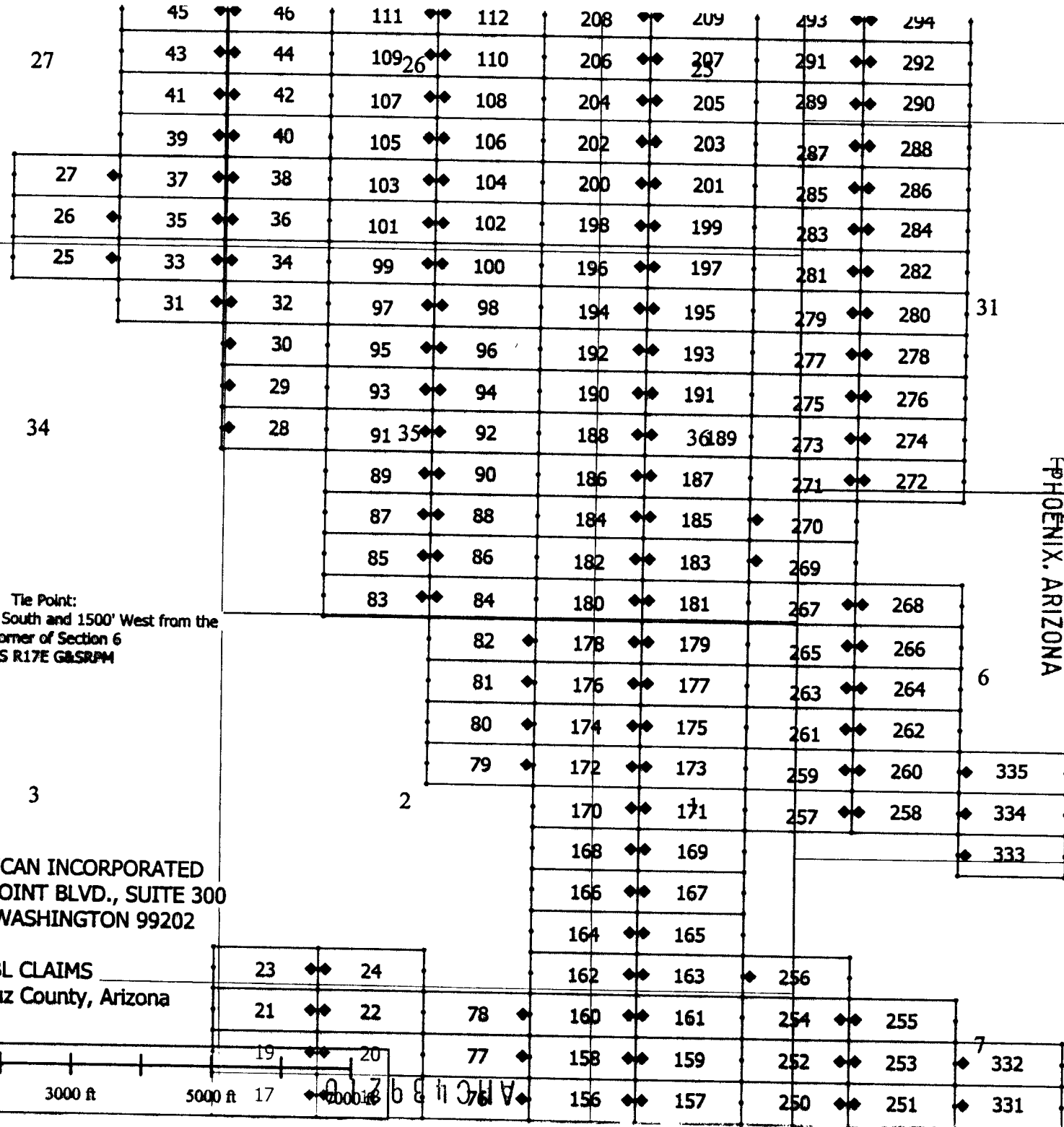

The locality of this claim with reference to some natural object or permanent monument and additional information (if any) concerning its locality are as follows: The northeast corner of the claim with reference to a permanent monument is:

1650 feet North and 6000 feet West from the surveyed northeast corner of Section 6, Township 24 South, Range 17 East.

DATED AND POSTED on the ground this 8/5/2016

AGENT (s) David Morris
David Morris

AMC439210

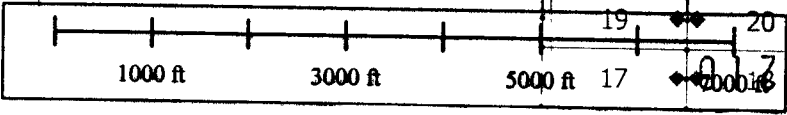


RECEIVED
BLM AZ STATE OFFICE
2015 AUG 29 P 12:01
PHOENIX, ARIZONA

Tie Point:
Claim 335 is 3750' South and 1500' West from the
NE corner of Section 6
T24S R17E G&SRPM

TECK AMERICAN INCORPORATED
501 N. RIVERPOINT BLVD., SUITE 300
SPOKANE, WASHINGTON 99202

BL CLAIMS
Santa Cruz County, Arizona



ARIZONA

When recorded, return to.

Teck American Incorporated
501 North Riverpoint Blvd., Suite 300
Spokane, Washington 99202

RECEIVED
BLM AZ STATE OFFICE
2016 AUG 29 P 12:01
PHOENIX, ARIZONA

LOCATION NOTICE FOR LODE MINING CLAIM

NOTICE IS HEREBY GIVEN that the BL 192 lode mining claim has been located by **Teck American Incorporated** whose current mailing address is:
501 N. Riverpoint Blvd., Suite 300, Spokane, WA 99202

BLM
Date
Stamp

The general course of this claim is East to West and it is situated in Santa Cruz County, Arizona. This claim is 1500 feet in length and 600 feet in width constituting 300 feet on each side of the centerline. This claim runs from the location monument on which this location notice is posted approximately 20 feet due East to the East end line and 1480 feet due West to the West end line. This claim is marked by six monuments, one at each corner and one at the center of each end line of the claim.

The location monument on which this notice is posted is situated within Section 36, Township 23S, Range 16E, Gila and Salt River Base and Meridian, Arizona, and this claim encompasses portions of the following Quarter Section(s), Section(s), Township(s) and Range(s):

NE 35, T.23S, R.16E

SE

NW 36, T.23S, R.16E

SW


Gila and Salt River Base and Meridian, Arizona.

The locality of this claim with reference to some natural object or permanent monument and additional information (if any) concerning its locality are as follows: The northeast corner of the claim with reference to a permanent monument is:

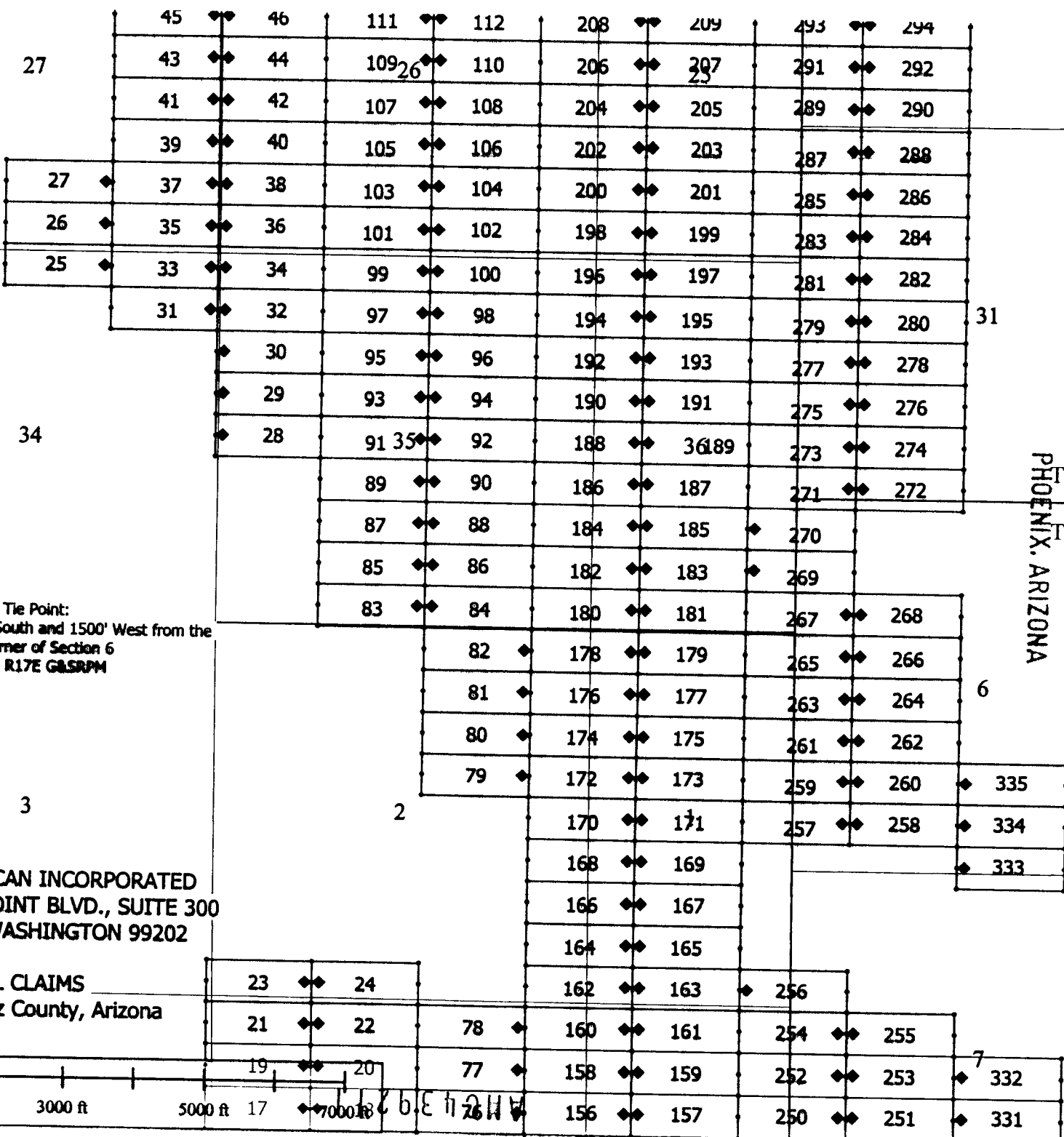

2250 feet North and 7500 feet West from the surveyed northeast corner of Section 6, Township 24 South, Range 17 East.

DATED AND POSTED on the ground this 8/5/2016

AGENT (s)


David Morris

AMC439211

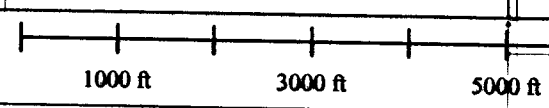


RECEIVED
BLM AZ STATE OFFICE
2008 AUG 29 P 12:01
PHOENIX, ARIZONA

Tie Point:
Claim 335 is 3750' South and 1500' West from the
NE corner of Section 6
T24S R17E G&SRPM

TECK AMERICAN INCORPORATED
501 N. RIVERPOINT BLVD., SUITE 300
SPOKANE, WASHINGTON 99202

BL CLAIMS
Santa Cruz County, Arizona



17 18 19 20 21 22 23 24 25 26 27 28 29 30 31 32 33 34 35 36 37 38 39 40 41 42 43 44 45 46 47 48 49 50 51 52 53 54 55 56 57 58 59 60 61 62 63 64 65 66 67 68 69 70 71 72 73 74 75 76 77 78 79 80 81 82 83 84 85 86 87 88 89 90 91 92 93 94 95 96 97 98 99 100 101 102 103 104 105 106 107 108 109 110 111 112 113 114 115 116 117 118 119 120 121 122 123 124 125 126 127 128 129 130 131 132 133 134 135 136 137 138 139 140 141 142 143 144 145 146 147 148 149 150 151 152 153 154 155 156 157 158 159 160 161 162 163 164 165 166 167 168 169 170 171 172 173 174 175 176 177 178 179 180 181 182 183 184 185 186 187 188 189 190 191 192 193 194 195 196 197 198 199 200 201 202 203 204 205 206 207 208 209 210 211 212 213 214 215 216 217 218 219 220 221 222 223 224 225 226 227 228 229 230 231 232 233 234 235 236 237 238 239 240 241 242 243 244 245 246 247 248 249 250 251 252 253 254 255 256 257 258 259 260 261 262 263 264 265 266 267 268 269 270 271 272 273 274 275 276 277 278 279 280 281 282 283 284 285 286 287 288 289 290 291 292 293 294 295 296 297 298 299 300 301 302 303 304 305 306 307 308 309 310 311 312 313 314 315 316 317 318 319 320 321 322 323 324 325 326 327 328 329 330 331 332 333 334 335

When recorded, return to.

Teck American Incorporated
501 North Riverpoint Blvd., Suite 300
Spokane, Washington 99202

LOCATION NOTICE FOR LODE MINING CLAIM

NOTICE IS HEREBY GIVEN that the BL 193 lode mining claim has been located by **Teck American Incorporated** whose current mailing address is:
501 N. Riverpoint Blvd., Suite 300, Spokane, WA 99202

RECEIVED
BLM AZ STATE OFFICE
2016 AUG 29 P 12:01
PHOENIX, ARIZONA
BLM
Date
Stamp

The general course of this claim is East to West and it is situated in Santa Cruz County, Arizona. This claim is 1500 feet in length and 600 feet in width constituting 300 feet on each side of the centerline. This claim runs from the location monument on which this location notice is posted approximately 20 feet due West to the West end line and 1480 feet due East to the East end line. This claim is marked by six monuments, one at each corner and one at the center of each end line of the claim.

The location monument on which this notice is posted is situated within Section 36, Township 23S, Range 16E, Gila and Salt River Base and Meridian, Arizona, and this claim encompasses portions of the following Quarter Section(s), Section(s), Township(s) and Range(s):

NE 36, T.23S, R.16E

SE

NW 36, T.23S, R.16E

SW


Gila and Salt River Base and Meridian, Arizona.

The locality of this claim with reference to some natural object or permanent monument and additional information (if any) concerning its locality are as follows: The northeast corner of the claim with reference to a permanent monument is:

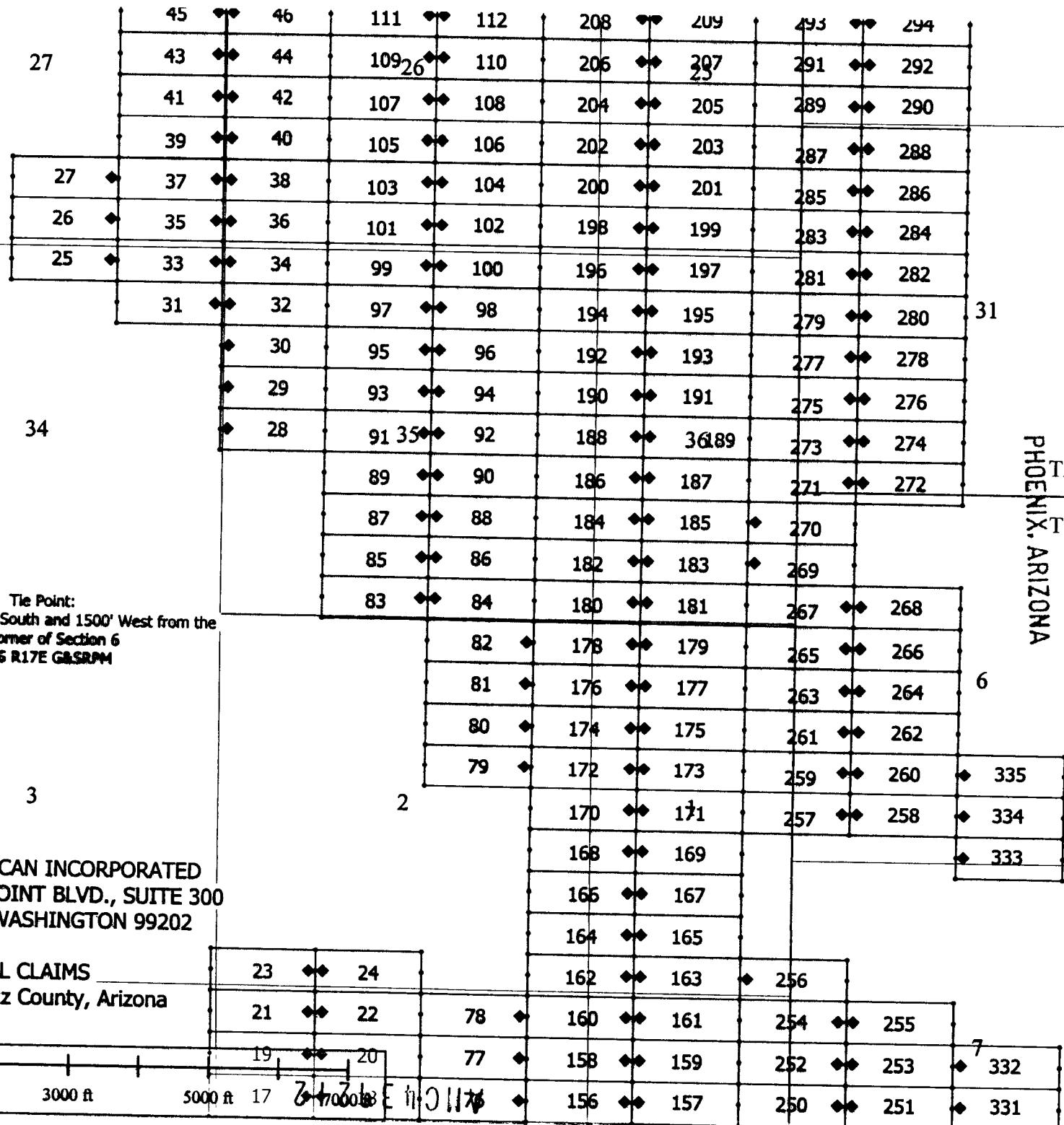

2250 feet North and 6000 feet West from the surveyed northeast corner of Section 6, Township 24 South, Range 17 East.

DATED AND POSTED on the ground this 8/5/2016

AGENT (s)


David Morris

AMC 439212



27

34

3

2

31

6

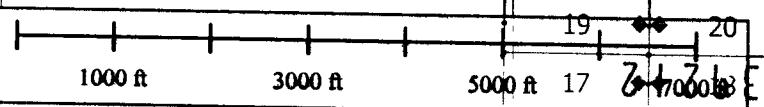
7

Tie Point:
Claim 335 is 3750' South and 1500' West from the
NE corner of Section 6
T24S R17E G&SRPM

TECK AMERICAN INCORPORATED
501 N. RIVERPOINT BLVD., SUITE 300
SPOKANE, WASHINGTON 99202

BL CLAIMS
Santa Cruz County, Arizona

RECEIVED
BLM AZ STATE OFFICE
PHOENIX, ARIZONA
2011 AUG 29 P 12:01
T23
T24



When recorded, return to:

Teck American Incorporated
501 North Riverpoint Blvd., Suite 300
Spokane, Washington 99202

LOCATION NOTICE FOR LODE MINING CLAIM

NOTICE IS HEREBY GIVEN that the BL 194 lode mining claim has been located by **Teck American Incorporated** whose current mailing address is:
501 N. Riverpoint Blvd., Suite 300, Spokane, WA 99202

RECEIVED
BLM AZ STATE OFFICE
2016 AUG 29 P 12:01
PHOENIX, ARIZONA
BLM
Date
Stamp

The general course of this claim is East to West and it is situated in Santa Cruz County, Arizona. This claim is 1500 feet in length and 600 feet in width constituting 300 feet on each side of the centerline. This claim runs from the location monument on which this location notice is posted approximately 20 feet due East to the East end line and 1480 feet due West to the West end line. This claim is marked by six monuments, one at each corner and one at the center of each end line of the claim.

The location monument on which this notice is posted is situated within Section 36, Township 23S, Range 16E, Gila and Salt River Base and Meridian, Arizona, and this claim encompasses portions of the following Quarter Section(s), Section(s), Township(s) and Range(s):

NE 35, T.23S, R.16E

SE

NW 36, T.23S, R.16E

SW


Gila and Salt River Base and Meridian, Arizona.

The locality of this claim with reference to some natural object or permanent monument and additional information (if any) concerning its locality are as follows: The northeast corner of the claim with reference to a permanent monument is:

2850 feet North and 7500 feet West from the surveyed northeast corner of Section 6, Township 24 South, Range 17 East.

DATED AND POSTED on the ground this 8/5/2016

AGENT (s)


David Morris

AMC 1139213


15

14

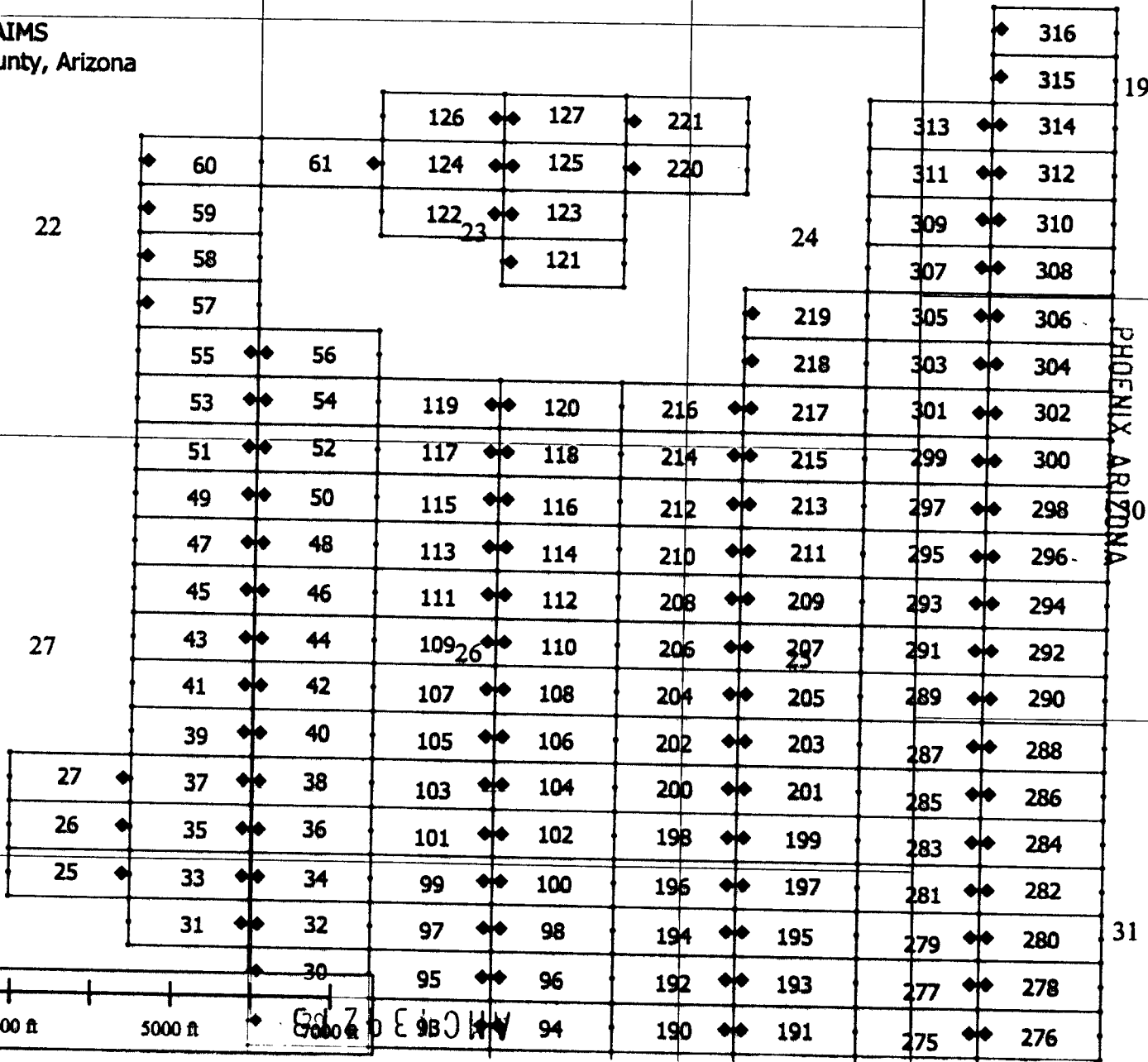
13

16E TECK AMERICAN INCORPORATED
501 N. RIVERPOINT BLVD., SUITE 300
SPOKANE, WASHINGTON 99202

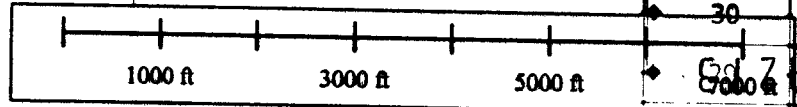
Tie Point:
Claim 316 is 14250' North and 3000' West from the
NE corner of Section 6
T24S R17E G&SRPM



BL CLAIMS
Santa Cruz County, Arizona



RECEIVED
BLM AZ STATE OFFICE
2016 AUG 29 P 12:01
PHOENIX ARIZONA



When recorded, return to.

Teck American Incorporated
501 North Riverpoint Blvd., Suite 300
Spokane, Washington 99202

LOCATION NOTICE FOR LODE MINING CLAIM

NOTICE IS HEREBY GIVEN that the BL 195 lode mining claim has been located by **Teck American Incorporated** whose current mailing address is:
501 N. Riverpoint Blvd., Suite 300, Spokane, WA 99202

RECEIVED
BLM AT STATE OFFICE
2016 AUG 29 P 12:01
PHOENIX, ARIZONA
BLM
Date
Stamp

The general course of this claim is East to West and it is situated in Santa Cruz County, Arizona. This claim is 1500 feet in length and 600 feet in width constituting 300 feet on each side of the centerline. This claim runs from the location monument on which this location notice is posted approximately 20 feet due West to the West end line and 1480 feet due East to the East end line. This claim is marked by six monuments, one at each corner and one at the center of each end line of the claim.

The location monument on which this notice is posted is situated within Section 36, Township 23S, Range 16E, Gila and Salt River Base and Meridian, Arizona, and this claim encompasses portions of the following Quarter Section(s), Section(s), Township(s) and Range(s):

NE 36, T.23S, R.16E

SE

NW 36, T.23S, R.16E

SW


Gila and Salt River Base and Meridian, Arizona.

The locality of this claim with reference to some natural object or permanent monument and additional information (if any) concerning its locality are as follows: The northeast corner of the claim with reference to a permanent monument is:

2850 feet North and 6000 feet West from the surveyed northeast corner of Section 6, Township 24 South, Range 17 East.

DATED AND POSTED on the ground this 8/5/2016

AGENT (s)


David Morris

AMC 439214


15

14

13

Tie Point:
Claim 316 is 14250' North and 3000' West from the
NE corner of Section 6
T24S R17E G&SRPM

16E TECK AMERICAN INCORPORATED
501 N. RIVERPOINT BLVD., SUITE 300
SPOKANE, WASHINGTON 99202

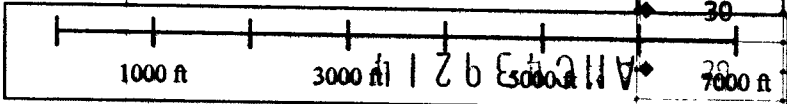


BL CLAIMS
Santa Cruz County, Arizona

316
315
313
311
309
307
305
303
301
299
297
295
293
291
289
287
285
283
281
279
277
275

22	60	61	126	127	221	24	219	305	306	19
	59		124	125	220		218	303	304	
	58		122	123				301	302	
	57			121				299	300	
	55	56						297	298	30
	53	54	119	120	216	217		295	296	
	51	52	117	118	214	215		293	294	
	49	50	115	116	212	213		291	292	
	47	48	113	114	210	211		289	290	
	45	46	111	112	208	209		287	288	
27	43	44	109	110	206	207	207	285	286	
	41	42	107	108	204	205	205	283	284	
	39	40	105	106	202	203	203	281	282	
	37	38	103	104	200	201	201	279	280	31
	35	36	101	102	198	199	199	277	278	
	33	34	99	100	196	197	197	275	276	
	31	32	97	98	194	195	195			
		30	95	96	192	193	193			
			93	94	190	191	191			

RECEIVED
BLM AZ STATE OFFICE
PHOENIX, ARIZONA
2016 AUG 29 P 12:02



When recorded, return to:

Teck American Incorporated
501 North Riverpoint Blvd., Suite 300
Spokane, Washington 99202

RECEIVED
BLM AT STATE OFFICE
2016 AUG 29 P 12:02
PHOENIX, ARIZONA

LOCATION NOTICE FOR LODE MINING CLAIM

NOTICE IS HEREBY GIVEN that the BL 196 lode mining claim has been located by **Teck American Incorporated** whose current mailing address is:
501 N. Riverpoint Blvd., Suite 300, Spokane, WA 99202

BLM
Date
Stamp

The general course of this claim is East to West and it is situated in Santa Cruz County, Arizona. This claim is 1500 feet in length and 600 feet in width constituting 300 feet on each side of the centerline. This claim runs from the location monument on which this location notice is posted approximately 20 feet due East to the East end line and 1480 feet due West to the West end line. This claim is marked by six monuments, one at each corner and one at the center of each end line of the claim.

The location monument on which this notice is posted is situated within Section 36, Township 23S, Range 16E, Gila and Salt River Base and Meridian, Arizona, and this claim encompasses portions of the following Quarter Section(s), Section(s), Township(s) and Range(s):

- NE 35, T.23S, R.16E
- SE 26, T.23S, R.16E
- NW 36, T.23S, R.16E
- SW 25, T.23S, R.16E


Gila and Salt River Base and Meridian, Arizona.

The locality of this claim with reference to some natural object or permanent monument and additional information (if any) concerning its locality are as follows: The northeast corner of the claim with reference to a permanent monument is:

3450 feet North and 7500 feet West from the surveyed northeast corner of Section 6, Township 24 South, Range 17 East.

DATED AND POSTED on the ground this 8/5/2016


AGENT (s)


David Morris

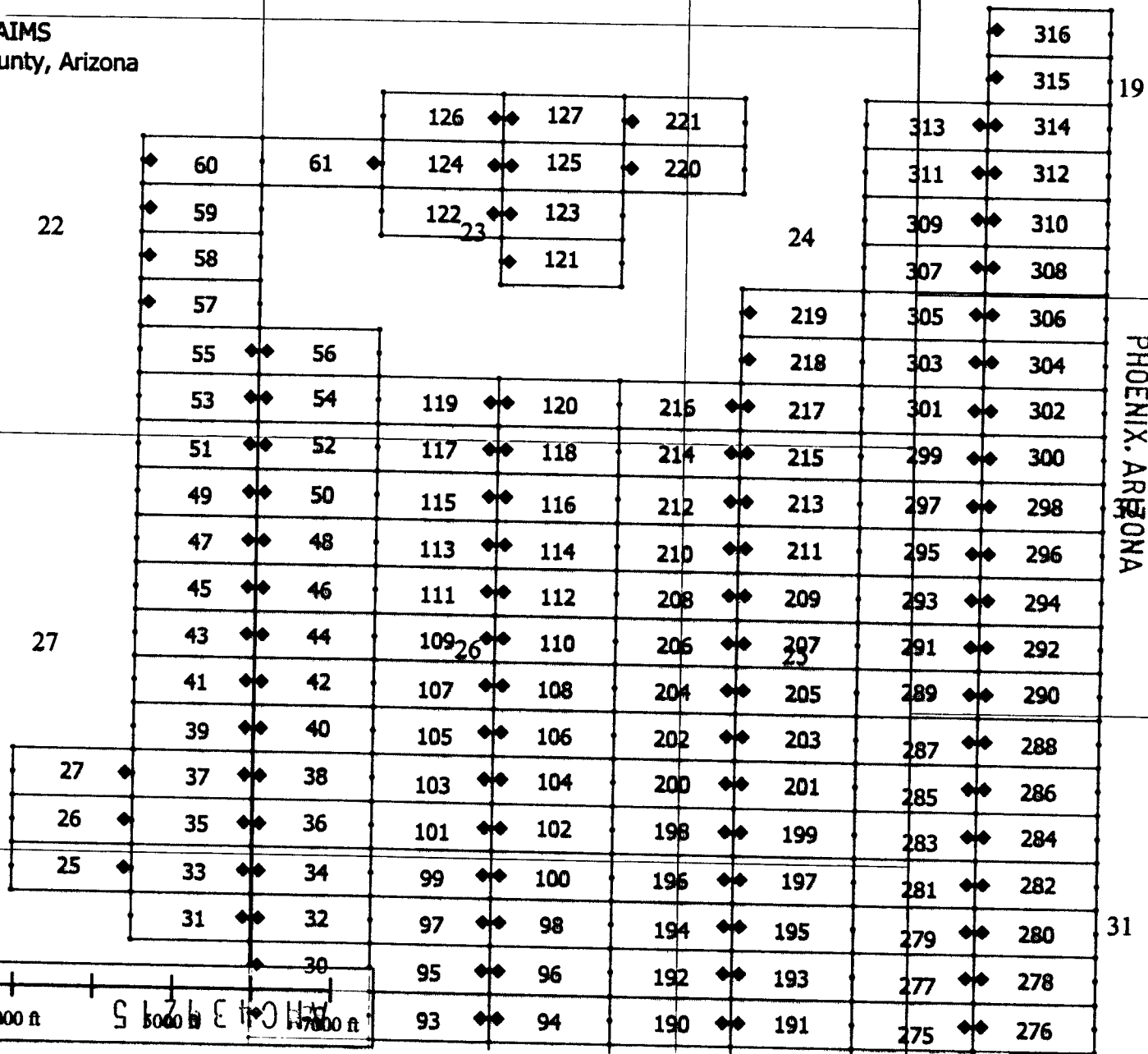
AMC439215

15
16E TECK AMERICAN INCORPORATED
501 N. RIVERPOINT BLVD., SUITE 300
SPOKANE, WASHINGTON 99202

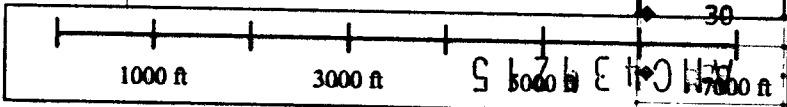
14
13
Tie Point:
Claim 316 is 14250' North and 3000' West from the
NE corner of Section 6
T24S R17E G&SRPM



BL CLAIMS
Santa Cruz County, Arizona



PHOENIX, ARIZONA
RECEIVED
BLM AZ STATE OFFICE
2016 AUG 29 P 12:02



When recorded, return to.

Teck American Incorporated
501 North Riverpoint Blvd., Suite 300
Spokane, Washington 99202

RECEIVED
BLM AZ STATE OFFICE
2016 AUG 29 P 12:02
PHOENIX, ARIZONA

LOCATION NOTICE FOR LODE MINING CLAIM

NOTICE IS HEREBY GIVEN that the BL 197 lode mining claim has been located by **Teck American Incorporated** whose current mailing address is:
501 N. Riverpoint Blvd., Suite 300, Spokane, WA 99202

BLM
Date
Stamp

The general course of this claim is East to West and it is situated in Santa Cruz County, Arizona. This claim is 1500 feet in length and 600 feet in width constituting 300 feet on each side of the centerline. This claim runs from the location monument on which this location notice is posted approximately 20 feet due West to the West end line and 1480 feet due East to the East end line. This claim is marked by six monuments, one at each corner and one at the center of each end line of the claim.

The location monument on which this notice is posted is situated within Section 36, Township 23S, Range 16E, Gila and Salt River Base and Meridian, Arizona, and this claim encompasses portions of the following Quarter Section(s), Section(s), Township(s) and Range(s):

- NE 36, T.23S, R.16E
- SE 25, T.23S, R.16E
- NW 36, T.23S, R.16E
- SW 25, T.23S, R.16E

Gila and Salt River Base and Meridian, Arizona.

The locality of this claim with reference to some natural object or permanent monument and additional information (if any) concerning its locality are as follows: The northeast corner of the claim with reference to a permanent monument is:

3450 feet North and 6000 feet West from the surveyed northeast corner of Section 6, Township 24 South, Range 17 East.

DATED AND POSTED on the ground this 8/5/2016

AGENT (s)


David Morris

AHCH 39216


15

14

13

Tie Point:
Claim 316 is 14250' North and 3000' West from the
NE corner of Section 6
T24S R17E G&SRPM

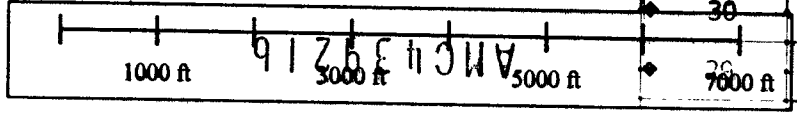
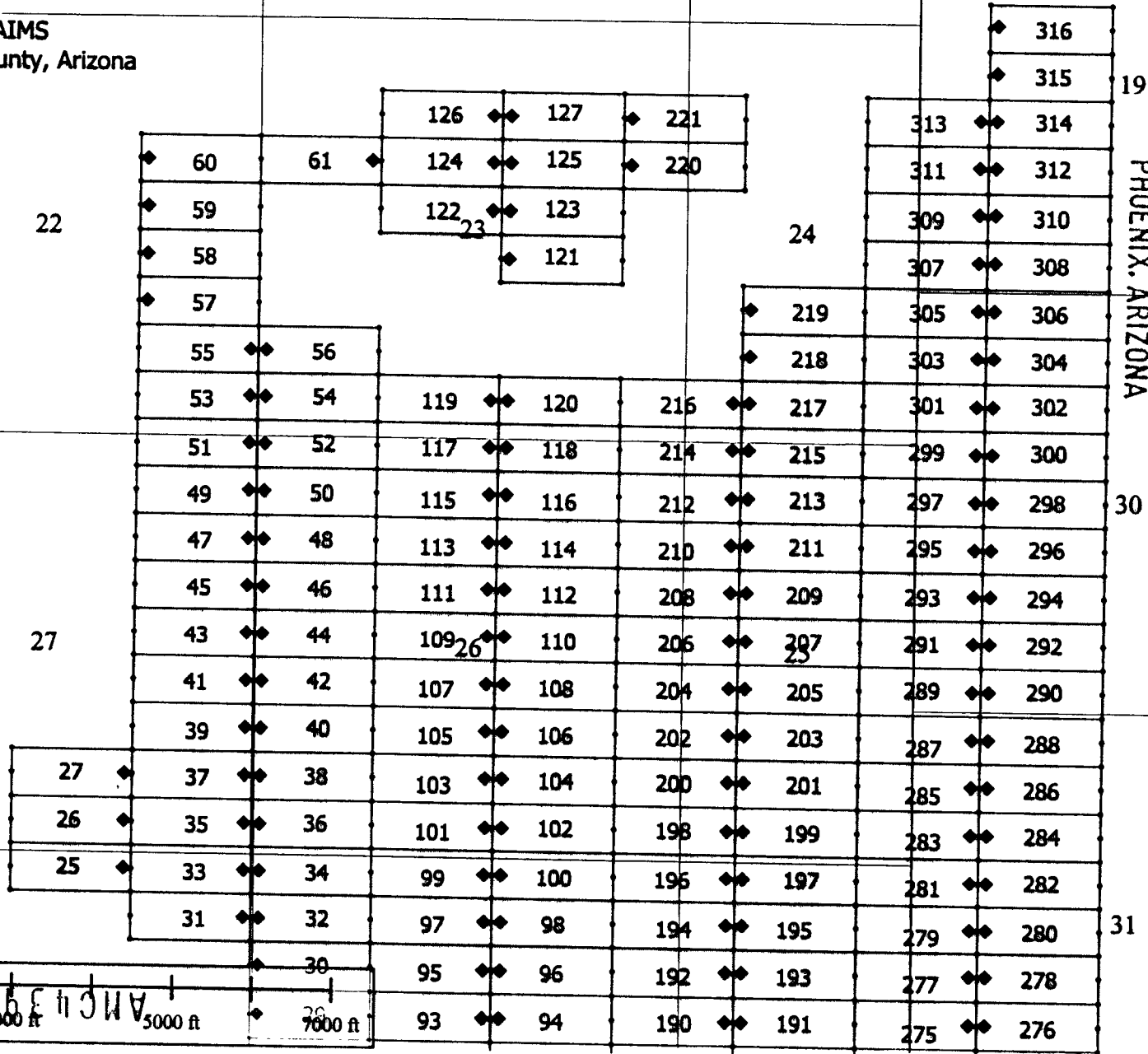
16E TECK AMERICAN INCORPORATED
501 N. RIVERPOINT BLVD., SUITE 300
SPOKANE, WASHINGTON 99202



BL CLAIMS
Santa Cruz County, Arizona

PHOENIX, ARIZONA

RECEIVED
BLM AZ STATE OFFICE
2016 AUG 29 P 12:02



When recorded, return to.

Teck American Incorporated
501 North Riverpoint Blvd., Suite 300
Spokane, Washington 99202

LOCATION NOTICE FOR LODE MINING CLAIM

NOTICE IS HEREBY GIVEN that the BL 198 lode mining claim has been located by **Teck American Incorporated** whose current mailing address is:
501 N. Riverpoint Blvd., Suite 300, Spokane, WA 99202

RECEIVED
BLM AZ STATE OFFICE
2016 AUG 29 P 12:02
PHOENIX, ARIZONA
BLM
Date
Stamp

The general course of this claim is East to West and it is situated in Santa Cruz County, Arizona. This claim is 1500 feet in length and 600 feet in width constituting 300 feet on each side of the centerline. This claim runs from the location monument on which this location notice is posted approximately 20 feet due East to the East end line and 1480 feet due West to the West end line. This claim is marked by six monuments, one at each corner and one at the center of each end line of the claim.

The location monument on which this notice is posted is situated within Section 25, Township 23S, Range 16E, Gila and Salt River Base and Meridian, Arizona, and this claim encompasses portions of the following Quarter Section(s), Section(s), Township(s) and Range(s):

- NE 26, T.23S, R.16E
- NW
- SW 25, T.23S, R.16E

Gila and Salt River Base and Meridian, Arizona.

The locality of this claim with reference to some natural object or permanent monument and additional information (if any) concerning its locality are as follows: The northeast corner of the claim with reference to a permanent monument is:

4050 feet North and 7500 feet West from the surveyed northeast corner of Section 6, Township 24 South, Range 17 East.

DATED AND POSTED on the ground this 8/5/2016

AGENT (s) David Morris
David Morris

ANCI439217


15

14

13

Tie Point:
Claim 316 is 14250' North and 3000' West from the
NE corner of Section 6
T24S R17E G&SRPM

16E TECK AMERICAN INCORPORATED
501 N. RIVERPOINT BLVD., SUITE 300
SPOKANE, WASHINGTON 99202



BL CLAIMS
Santa Cruz County, Arizona

22

27

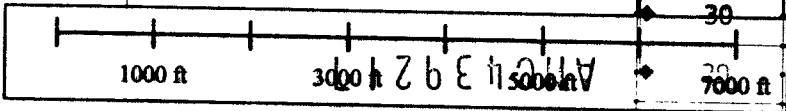
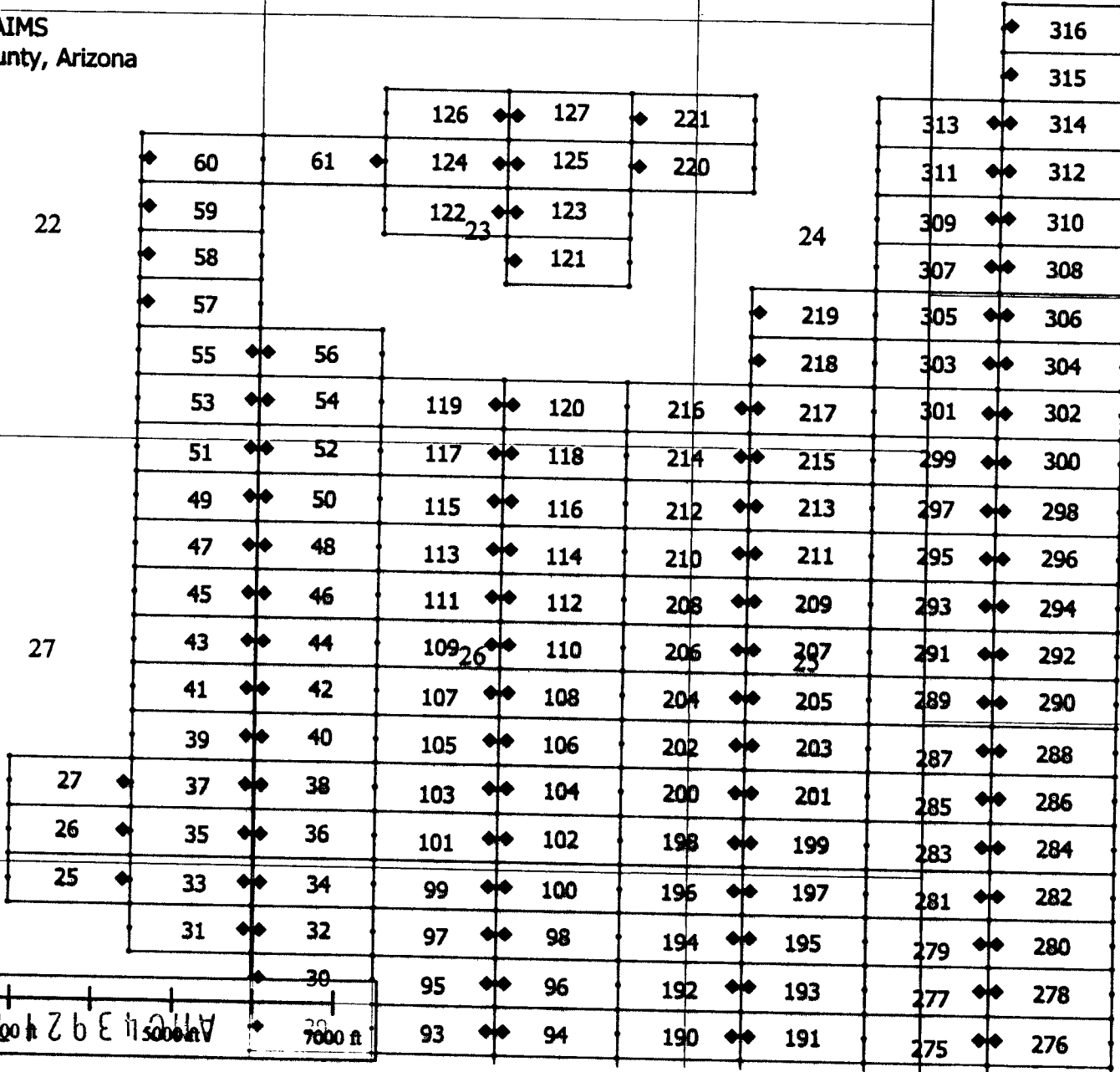
19

24

PHOENIX, ARIZONA

RECEIVED
BLM AZ STATE OFFICE
2016 AUG 29 P 12:02

31



When recorded, return to:

Teck American Incorporated
501 North Riverpoint Blvd., Suite 300
Spokane, Washington 99202

RECEIVED
BLM AZ STATE OFFICE
2016 AUG 29 P 12:02
PHOENIX, ARIZONA

LOCATION NOTICE FOR LODE MINING CLAIM

NOTICE IS HEREBY GIVEN that the BL 199 lode mining claim has been located by **Teck American Incorporated** whose current mailing address is:
501 N. Riverpoint Blvd., Suite 300, Spokane, WA 99202

BLM
Date
Stamp

The general course of this claim is East to West and it is situated in Santa Cruz County, Arizona. This claim is 1500 feet in length and 600 feet in width constituting 300 feet on each side of the centerline. This claim runs from the location monument on which this location notice is posted approximately 20 feet due West to the West end line and 1480 feet due East to the East end line. This claim is marked by six monuments, one at each corner and one at the center of each end line of the claim.

The location monument on which this notice is posted is situated within Section 25, Township 23S, Range 16E, Gila and Salt River Base and Meridian, Arizona, and this claim encompasses portions of the following Quarter Section(s), Section(s), Township(s) and Range(s):

- NE
- SE 25, T.23S, R.16E
- NW
- SW 25, T.23S, R.16E


Gila and Salt River Base and Meridian, Arizona.

The locality of this claim with reference to some natural object or permanent monument and additional information (if any) concerning its locality are as follows: The northeast corner of the claim with reference to a permanent monument is:

4050 feet North and 6000 feet West from the surveyed northeast corner of Section 6, Township 24 South, Range 17 East.

DATED AND POSTED on the ground this 8/5/2016

AGENT (s)


David Morris


AMC 439218

15

14

13

Tie Point:
Claim 316 is 14250' North and 3000' West from the
NE corner of Section 6
T24S R17E G&SRPM



16E TECK AMERICAN INCORPORATED
501 N. RIVERPOINT BLVD., SUITE 300
SPOKANE, WASHINGTON 99202

BL CLAIMS
Santa Cruz County, Arizona

22

24

19

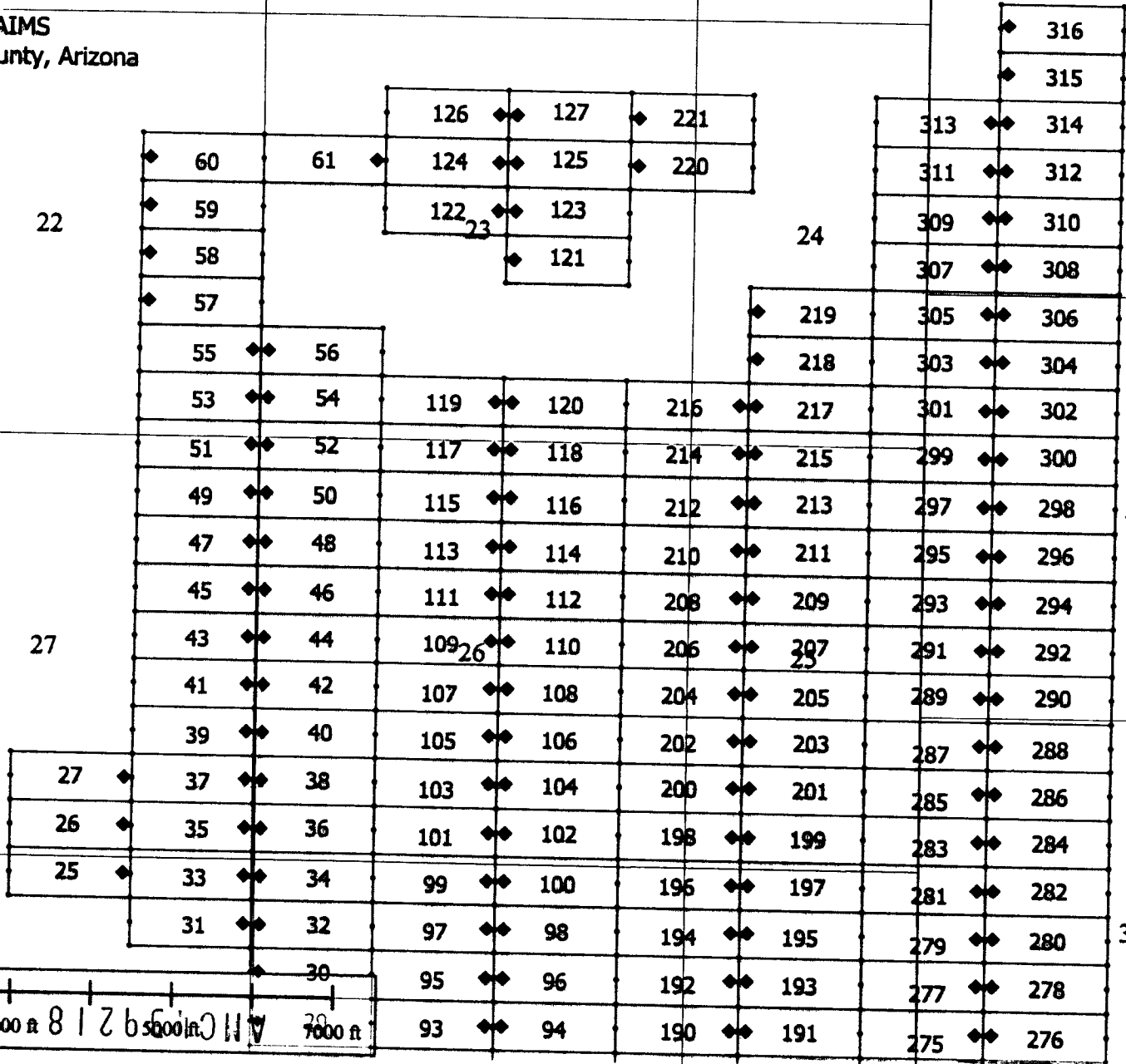
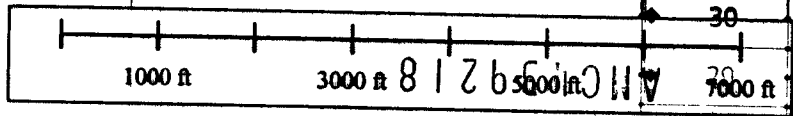
27

PHOENIX, ARIZONA

2016 AUG 29 P 12:03

RECEIVED
BLM AZ STATE OFFICE

31



When recorded, return to:

Teck American Incorporated
501 North Riverpoint Blvd., Suite 300
Spokane, Washington 99202

LOCATION NOTICE FOR LODE MINING CLAIM

NOTICE IS HEREBY GIVEN that the BL 200 lode mining claim has been located by **Teck American Incorporated** whose current mailing address is:
501 N. Riverpoint Blvd., Suite 300, Spokane, WA 99202

RECEIVED
BLM
AZ STATE OFFICE
2016 AUG 29 P 12:03
PHOENIX, ARIZONA
BLM
Date
Stamp

The general course of this claim is East to West and it is situated in Santa Cruz County, Arizona. This claim is 1500 feet in length and 600 feet in width constituting 300 feet on each side of the centerline. This claim runs from the location monument on which this location notice is posted approximately 20 feet due East to the East end line and 1480 feet due West to the West end line. This claim is marked by six monuments, one at each corner and one at the center of each end line of the claim.

The location monument on which this notice is posted is situated within Section 25, Township 23S, Range 16E, Gila and Salt River Base and Meridian, Arizona, and this claim encompasses portions of the following Quarter Section(s), Section(s), Township(s) and Range(s):

NE
SE 26, T.23S, R.16E

NW

SW 25, T.23S, R.16E


Gila and Salt River Base and Meridian, Arizona.

The locality of this claim with reference to some natural object or permanent monument and additional information (if any) concerning its locality are as follows: The northeast corner of the claim with reference to a permanent monument is:

4650 feet North and 7500 feet West from the surveyed northeast corner of Section 6, Township 24 South, Range 17 East.

DATED AND POSTED on the ground this 8/5/2016

AGENT (s)


David Morris


AMC439219

15

14

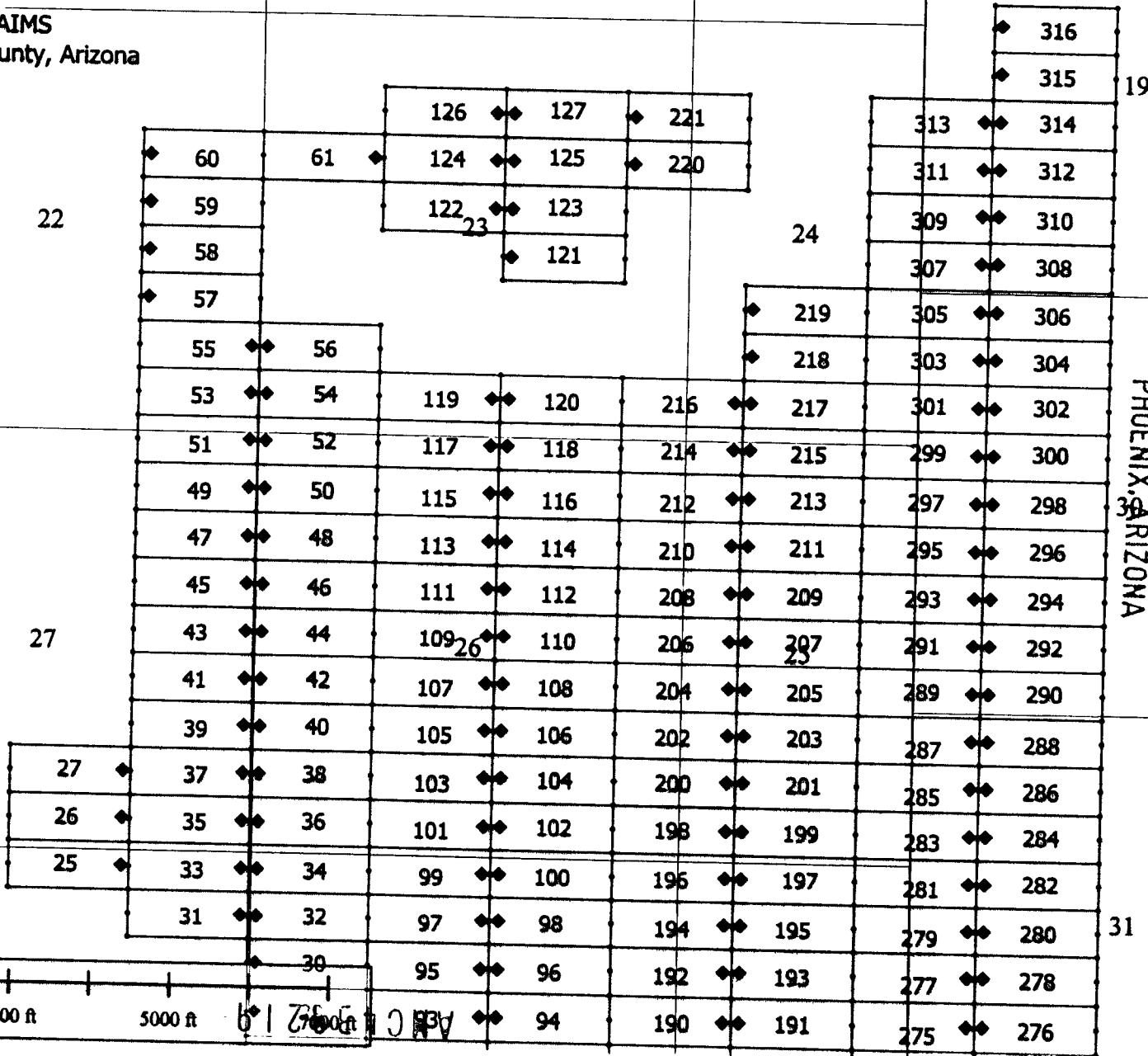
13

Tie Point:
Claim 316 is 14250' North and 3000' West from the
NE corner of Section 6
T24S R17E G&SRPM

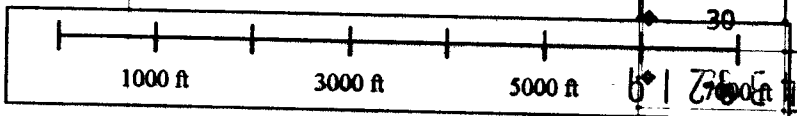


16E TECK AMERICAN INCORPORATED
501 N. RIVERPOINT BLVD., SUITE 300
SPOKANE, WASHINGTON 99202

BL CLAIMS
Santa Cruz County, Arizona



RECEIVED
BLM AZ STATE OFFICE
PHOENIX, ARIZONA
2016 AUG 29 P 12:03



When recorded, return to.

Teck American Incorporated
501 North Riverpoint Blvd., Suite 300
Spokane, Washington 99202

LOCATION NOTICE FOR LODE MINING CLAIM

NOTICE IS HEREBY GIVEN that the BL 201 lode mining claim has been located by **Teck American Incorporated** whose current mailing address is:
501 N. Riverpoint Blvd., Suite 300, Spokane, WA 99202

RECEIVED
BLM AZ STATE OFFICE
2016 AUG 29 P 12:03
PHOENIX, ARIZONA
BLM
Date
Stamp

The general course of this claim is East to West and it is situated in Santa Cruz County, Arizona. This claim is 1500 feet in length and 600 feet in width constituting 300 feet on each side of the centerline. This claim runs from the location monument on which this location notice is posted approximately 20 feet due West to the West end line and 1480 feet due East to the East end line. This claim is marked by six monuments, one at each corner and one at the center of each end line of the claim.

The location monument on which this notice is posted is situated within Section 25, Township 23S, Range 16E, Gila and Salt River Base and Meridian, Arizona, and this claim encompasses portions of the following Quarter Section(s), Section(s), Township(s) and Range(s):

- NE
- SE 25, T.23S, R.16E
- NW
- SW 25, T.23S, R.16E


Gila and Salt River Base and Meridian, Arizona.

The locality of this claim with reference to some natural object or permanent monument and additional information (if any) concerning its locality are as follows: The northeast corner of the claim with reference to a permanent monument is:

4650 feet North and 6000 feet West from the surveyed northeast corner of Section 6, Township 24 South, Range 17 East.

DATED AND POSTED on the ground this 8/5/2016

AGENT (s)


David Morris


AMC 439220

15

14

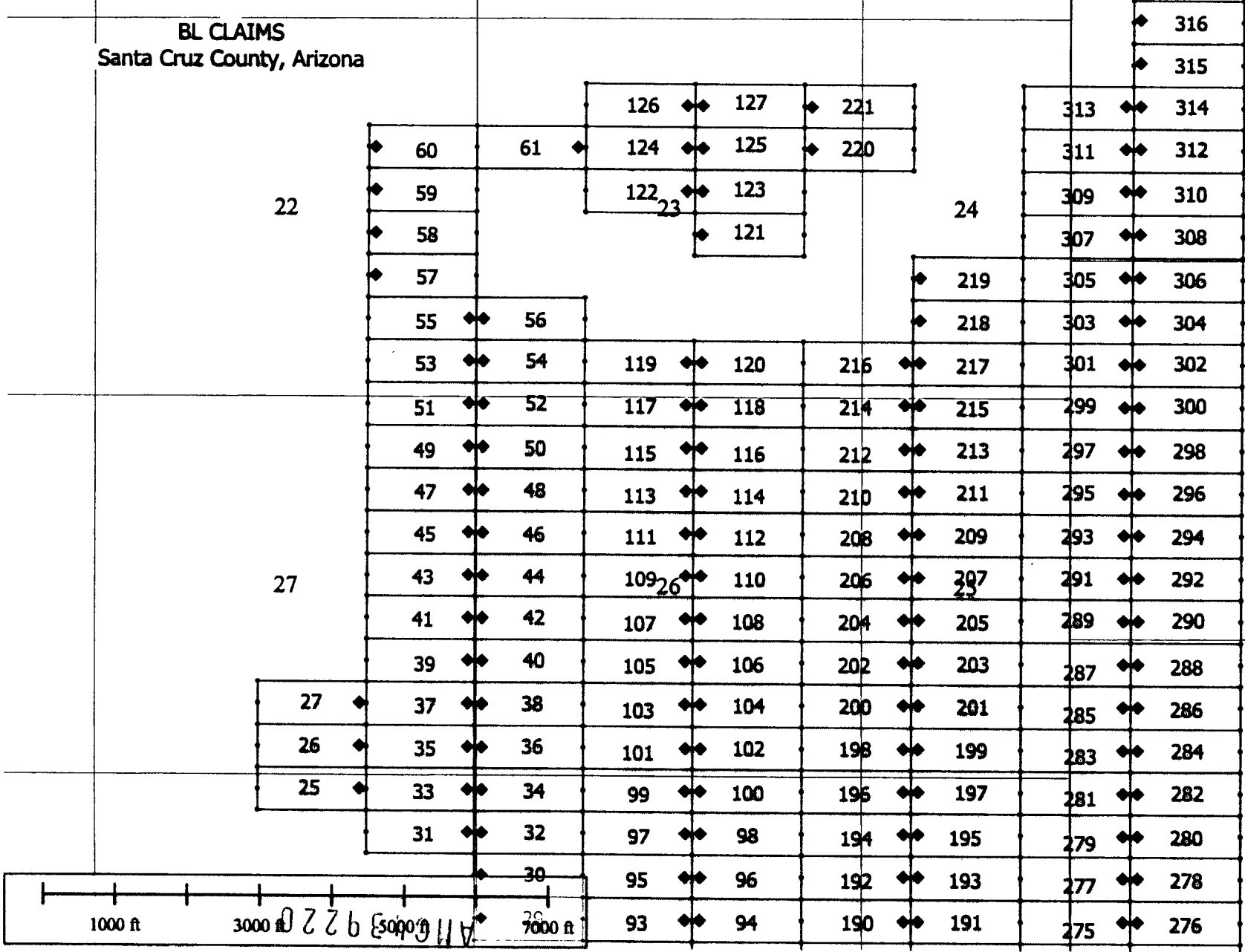
13

Tie Point:
Claim 316 is 14250' North and 3000' West from the
NE corner of Section 6
T24S R17E G&SRPM



16E TECK AMERICAN INCORPORATED
501 N. RIVERPOINT BLVD., SUITE 300
SPOKANE, WASHINGTON 99202

BL CLAIMS
Santa Cruz County, Arizona



RECEIVED
BLM AZ STATE OFFICE
2016 AUG 29 P 12:03
PHOENIX, ARIZONA

When recorded, return to:

Teck American Incorporated
501 North Riverpoint Blvd., Suite 300
Spokane, Washington 99202

RECEIVED
BLM AT STATE OFFICE
2016 AUG 29 P 12:03
PHOENIX, ARIZONA
BLM
Date
Stamp

LOCATION NOTICE FOR LODE MINING CLAIM

NOTICE IS HEREBY GIVEN that the BL 202 lode mining claim has been located by **Teck American Incorporated** whose current mailing address is:
501 N. Riverpoint Blvd., Suite 300, Spokane, WA 99202

The general course of this claim is East to West and it is situated in Santa Cruz County, Arizona. This claim is 1500 feet in length and 600 feet in width constituting 300 feet on each side of the centerline. This claim runs from the location monument on which this location notice is posted approximately 20 feet due East to the East end line and 1480 feet due West to the West end line. This claim is marked by six monuments, one at each corner and one at the center of each end line of the claim.

The location monument on which this notice is posted is situated within Section 25, Township 23S, Range 16E, Gila and Salt River Base and Meridian, Arizona, and this claim encompasses portions of the following Quarter Section(s), Section(s), Township(s) and Range(s):


- NE
- SE 26, T.23S, R.16E
- NW
- SW 25, T.23S, R.16E

Gila and Salt River Base and Meridian, Arizona.

The locality of this claim with reference to some natural object or permanent monument and additional information (if any) concerning its locality are as follows: The northeast corner of the claim with reference to a permanent monument is:

5250 feet North and 7500 feet West from the surveyed northeast corner of Section 6, Township 24 South, Range 17 East.

DATED AND POSTED on the ground this 8/5/2016


AGENT (s) 
David Morris

AMC439221

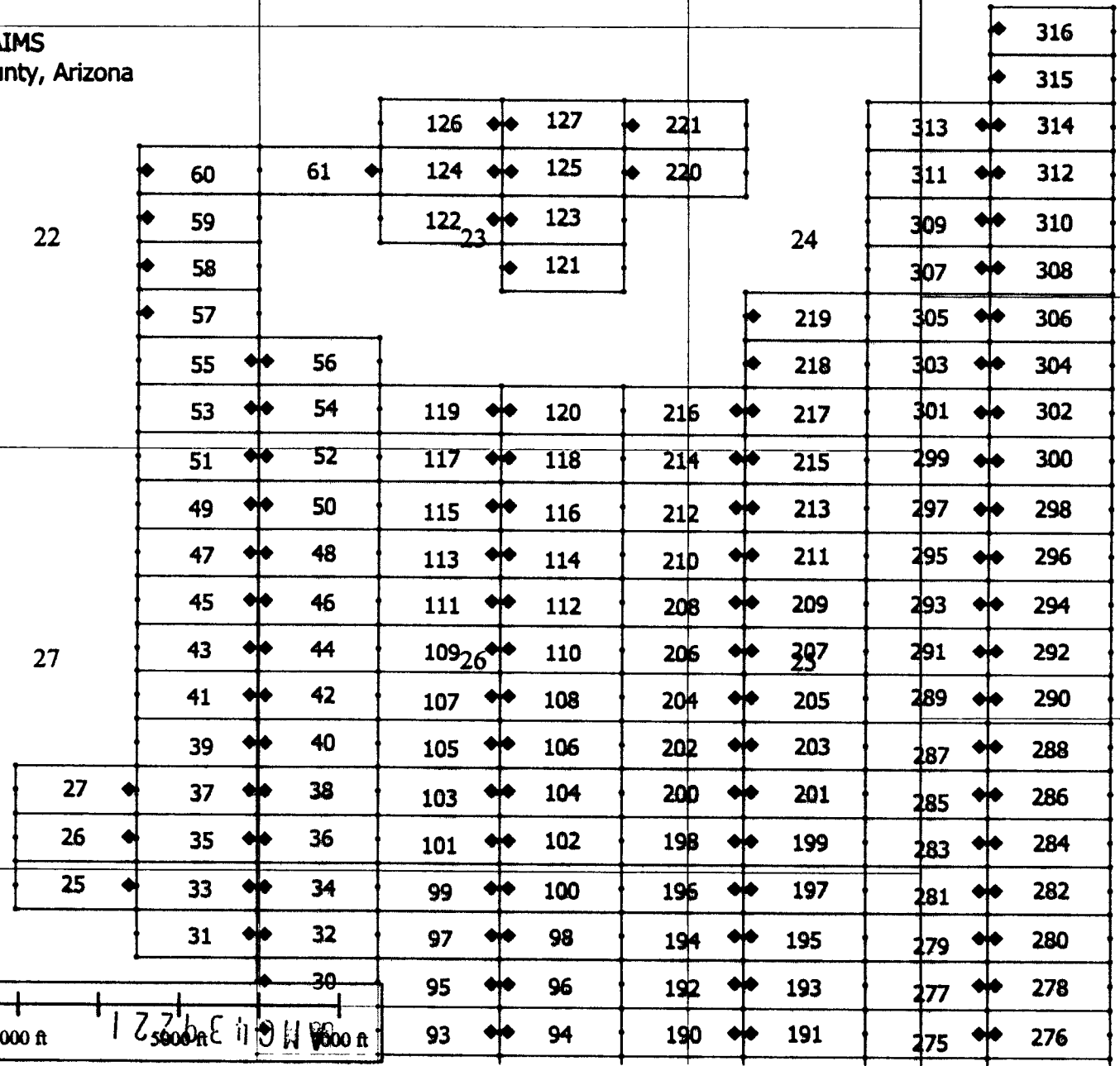
15
 16E TECK AMERICAN INCORPORATED
 501 N. RIVERPOINT BLVD., SUITE 300
 SPOKANE, WASHINGTON 99202

14
 Tie Point:
 Claim 316 is 14250' North and 3000' West from the
 NE corner of Section 6
 T24S R17E G&SRPM

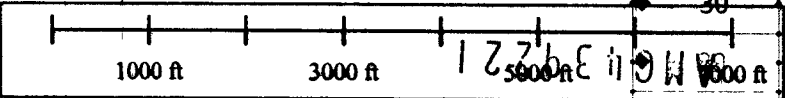
13
 Claim 316 is 14250' North and 3000' West from the
 NE corner of Section 6
 T24S R17E G&SRPM



BL CLAIMS
 Santa Cruz County, Arizona



RECEIVED
 BLM AZ STATE OFFICE
 PHOENIX ARIZONA
 2015 AUG 29 P 12:03



When recorded, return to:

Teck American Incorporated
501 North Riverpoint Blvd., Suite 300
Spokane, Washington 99202

LOCATION NOTICE FOR LODE MINING CLAIM

NOTICE IS HEREBY GIVEN that the BL 203 lode mining claim has been located by **Teck American Incorporated** whose current mailing address is:
501 N. Riverpoint Blvd., Suite 300, Spokane, WA 99202

RECEIVED
BLM AZ STATE OFFICE
2016 AUG 29 P 12:03
PHOENIX, ARIZONA
BLM
Date
Stamp

The general course of this claim is East to West and it is situated in Santa Cruz County, Arizona. This claim is 1500 feet in length and 600 feet in width constituting 300 feet on each side of the centerline. This claim runs from the location monument on which this location notice is posted approximately 20 feet due West to the West end line and 1480 feet due East to the East end line. This claim is marked by six monuments, one at each corner and one at the center of each end line of the claim.

The location monument on which this notice is posted is situated within Section 25, Township 23S, Range 16E, Gila and Salt River Base and Meridian, Arizona, and this claim encompasses portions of the following Quarter Section(s), Section(s), Township(s) and Range(s):

- NE
- SE 25, T.23S, R.16E
- NW
- SW 25, T.23S, R.16E

Gila and Salt River Base and Meridian, Arizona.

The locality of this claim with reference to some natural object or permanent monument and additional information (if any) concerning its locality are as follows: The northeast corner of the claim with reference to a permanent monument is:

5250 feet North and 6000 feet West from the surveyed northeast corner of Section 6, Township 24 South, Range 17 East.

DATED AND POSTED on the ground this 8/5/2016

AGENT (s) David Morris
David Morris

AMC 439222


15

14

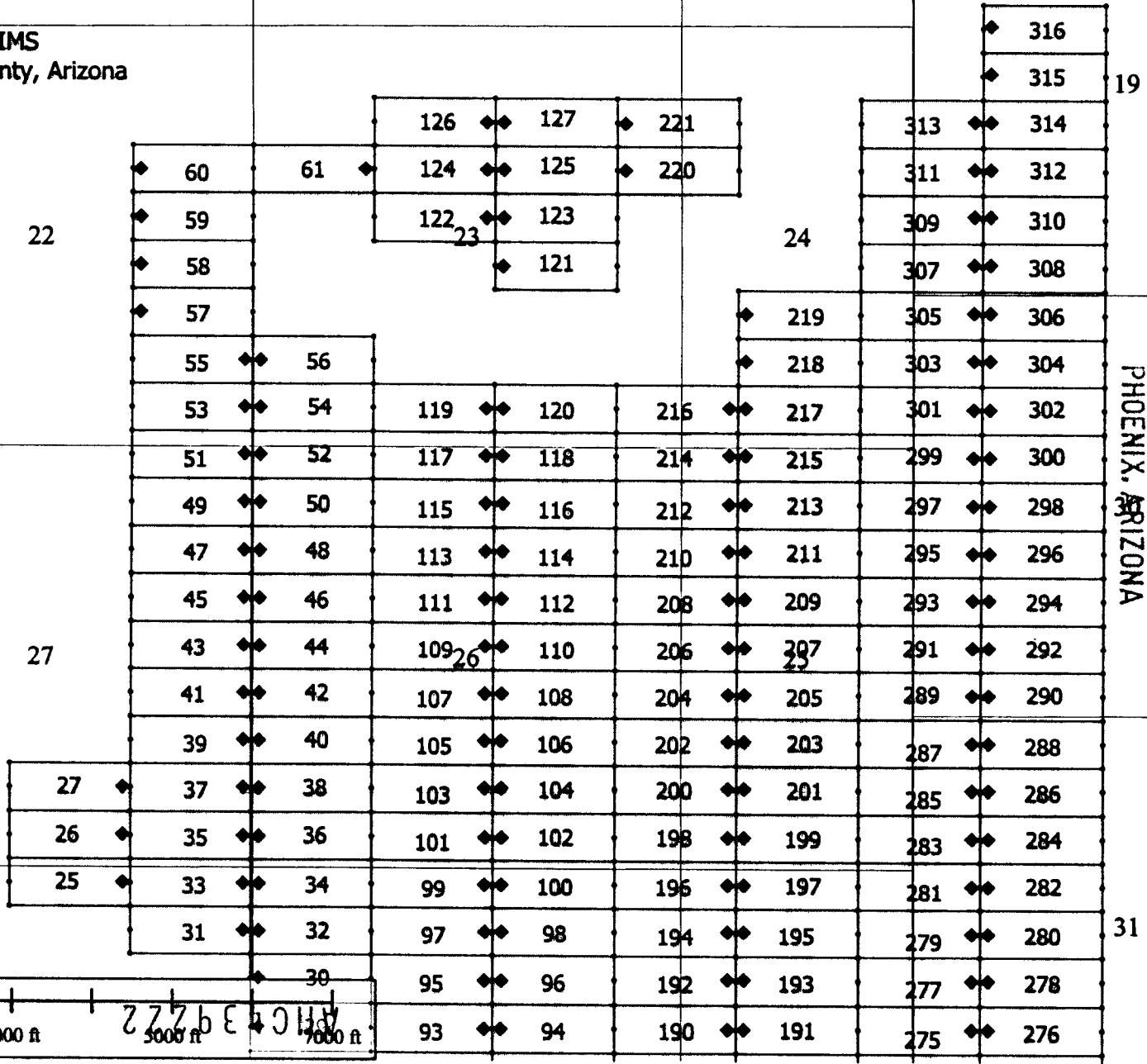
13

Tie Point:
Claim 316 is 14250' North and 3000' West from the
NE corner of Section 6
T24S R17E G&SRPM

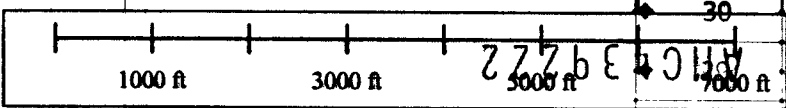
16E TECK AMERICAN INCORPORATED
501 N. RIVERPOINT BLVD., SUITE 300
SPOKANE, WASHINGTON 99202



BL CLAIMS
Santa Cruz County, Arizona



RECEIVED
BLM AZ STATE OFFICE
PHOENIX, ARIZONA
2016 AUG 29 P 12:03



When recorded, return to:

Teck American Incorporated
501 North Riverpoint Blvd., Suite 300
Spokane, Washington 99202

LOCATION NOTICE FOR LODE MINING CLAIM

NOTICE IS HEREBY GIVEN that the BL 204 lode mining claim has been located by **Teck American Incorporated** whose current mailing address is:
501 N. Riverpoint Blvd., Suite 300, Spokane, WA 99202

PHOENIX, ARIZONA	2016 AUG 29 P 12: 03	RECEIVED BLM AZ STATE OFFICE
BLM Date Stamp		

The general course of this claim is East to West and it is situated in Santa Cruz County, Arizona. This claim is 1500 feet in length and 600 feet in width constituting 300 feet on each side of the centerline. This claim runs from the location monument on which this location notice is posted approximately 20 feet due East to the East end line and 1480 feet due West to the West end line. This claim is marked by six monuments, one at each corner and one at the center of each end line of the claim.

The location monument on which this notice is posted is situated within Section 25, Township 23S, Range 16E, Gila and Salt River Base and Meridian, Arizona, and this claim encompasses portions of the following Quarter Section(s), Section(s), Township(s) and Range(s):

- NE
- SE 26, T.23S, R.16E
- NW
- SW 25, T.23S, R.16E

Gila and Salt River Base and Meridian, Arizona.

The locality of this claim with reference to some natural object or permanent monument and additional information (if any) concerning its locality are as follows: The northeast corner of the claim with reference to a permanent monument is:

5850 feet North and 7500 feet West from the surveyed northeast corner of Section 6, Township 24 South, Range 17 East.


DATED AND POSTED on the ground this 8/5/2016

AGENT (s) David Morris
David Morris

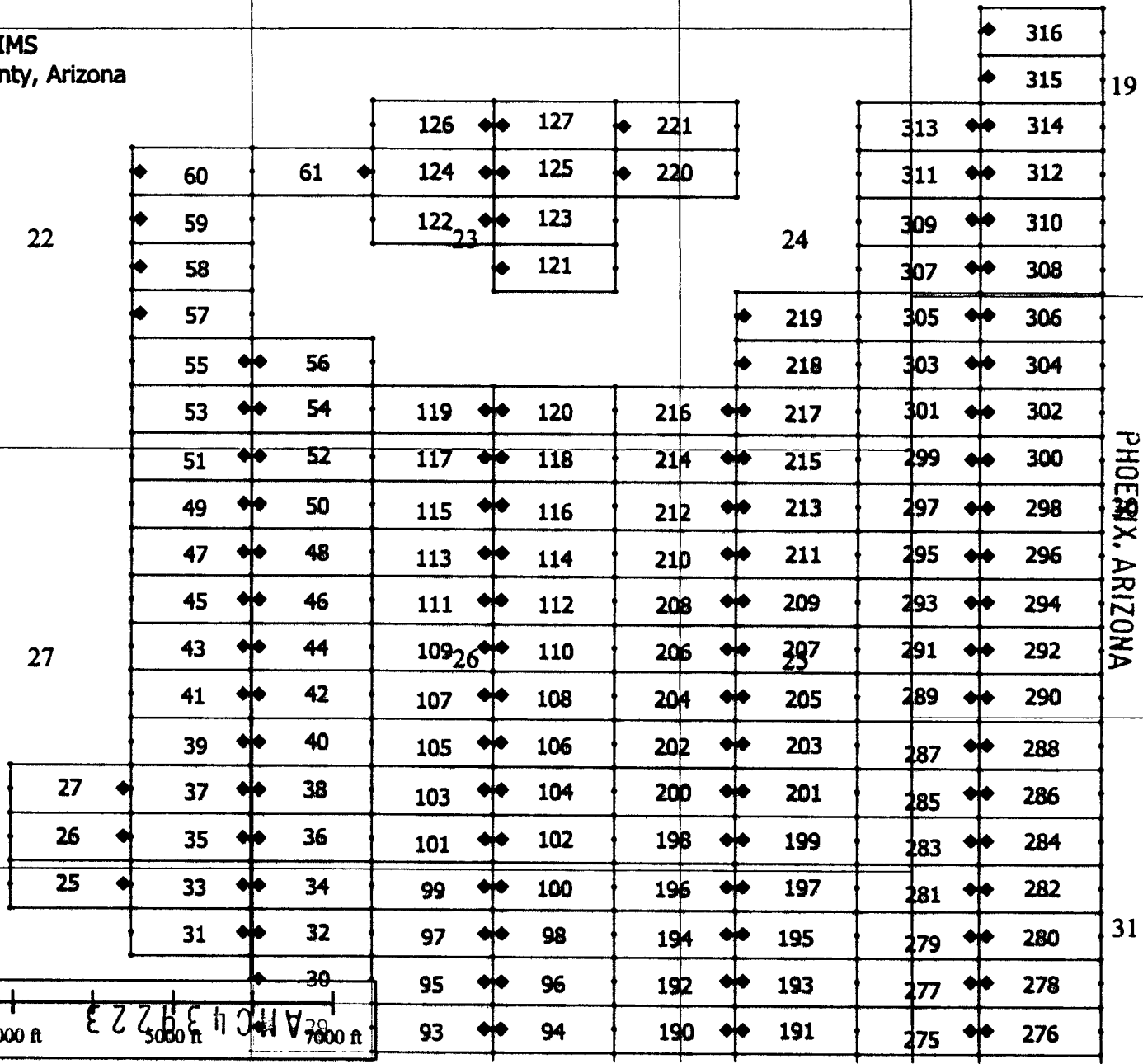
AMC439223

16E TECK AMERICAN INCORPORATED
 501 N. RIVERPOINT BLVD., SUITE 300
 SPOKANE, WASHINGTON 99202

13 Tie Point:
 Claim 316 is 14250' North and 3000' West from the
 NE corner of Section 6
 T24S R17E G&SRPM

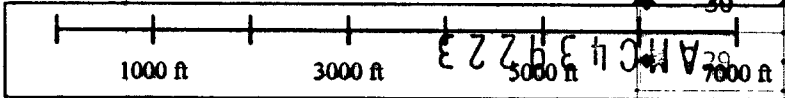


BL CLAIMS
 Santa Cruz County, Arizona



PHOENIX, ARIZONA

RECEIVED
 BLM AZ STATE OFFICE
 2016 AUG 29 P 12:04



When recorded, return to.

Teck American Incorporated
501 North Riverpoint Blvd., Suite 300
Spokane, Washington 99202

LOCATION NOTICE FOR LODE MINING CLAIM

NOTICE IS HEREBY GIVEN that the BL 205 lode mining claim has been located by **Teck American Incorporated** whose current mailing address is:
501 N. Riverpoint Blvd., Suite 300, Spokane, WA 99202

RECEIVED
BLM AZ STATE OFFICE
2016 AUG 29 P 12: 04
PHOENIX, ARIZONA
BLM
Date
Stamp

The general course of this claim is East to West and it is situated in Santa Cruz County, Arizona. This claim is 1500 feet in length and 600 feet in width constituting 300 feet on each side of the centerline. This claim runs from the location monument on which this location notice is posted approximately 20 feet due West to the West end line and 1480 feet due East to the East end line. This claim is marked by six monuments, one at each corner and one at the center of each end line of the claim.

The location monument on which this notice is posted is situated within Section 25, Township 23S, Range 16E, Gila and Salt River Base and Meridian, Arizona, and this claim encompasses portions of the following Quarter Section(s), Section(s), Township(s) and Range(s):

- NE
- SE 25, T.23S, R.16E
- NW
- SW 25, T.23S, R.16E

Gila and Salt River Base and Meridian, Arizona.

The locality of this claim with reference to some natural object or permanent monument and additional information (if any) concerning its locality are as follows: The northeast corner of the claim with reference to a permanent monument is:

5850 feet North and 6000 feet West from the surveyed northeast corner of Section 6, Township 24 South, Range 17 East.

DATED AND POSTED on the ground this 8/5/2016

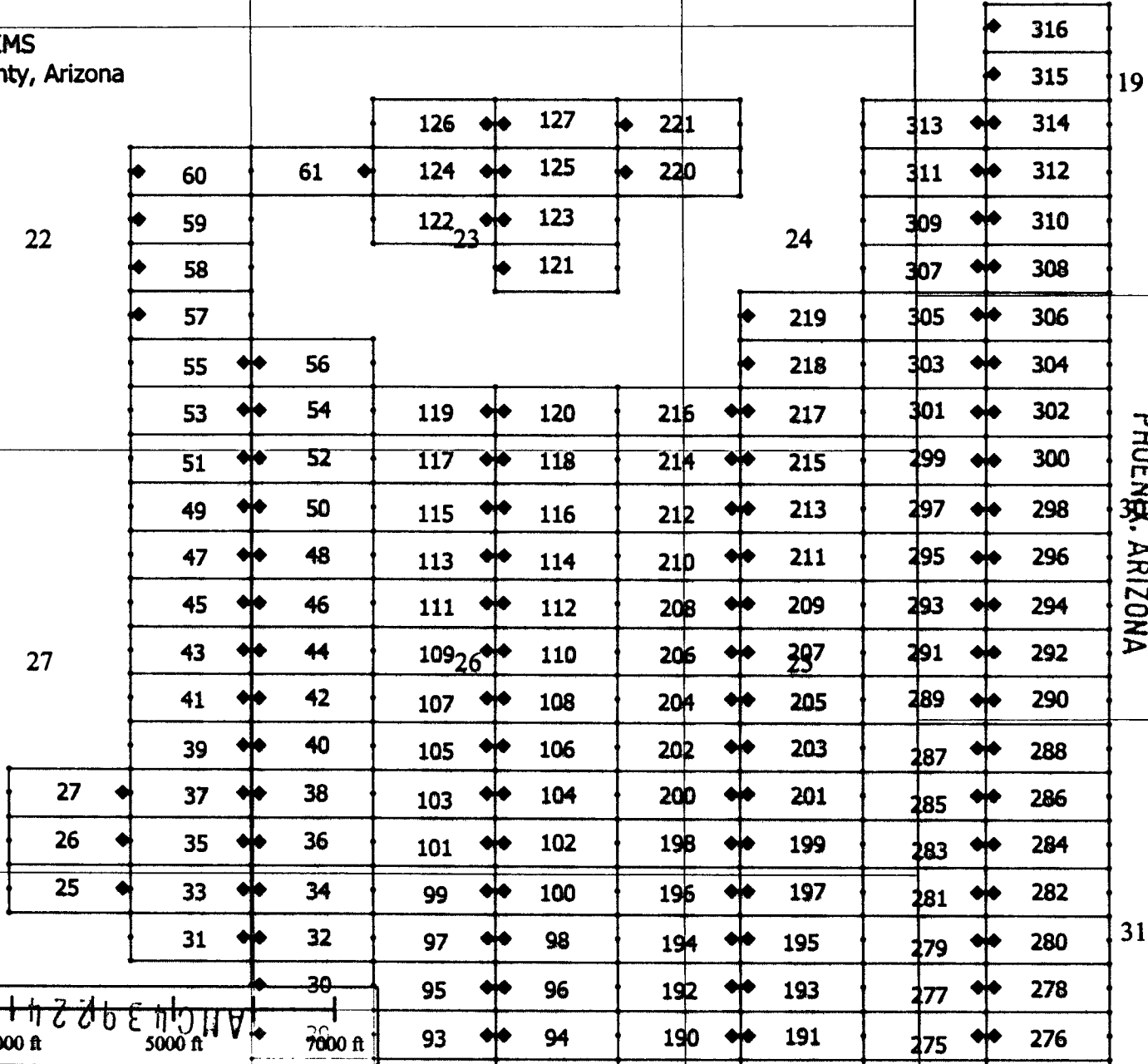

AGENT (s) David Morris
David Morris

AHC439224

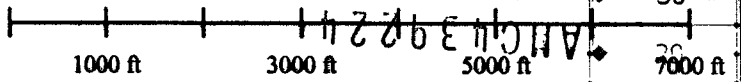
16E TECK AMERICAN INCORPORATED
501 N. RIVERPOINT BLVD., SUITE 300
SPOKANE, WASHINGTON 99202

BL CLAIMS
Santa Cruz County, Arizona

15 14 13
Tie Point:
Claim 316 is 14250' North and 3000' West from the
NE corner of Section 6
T24S R17E G&SRPM



RECEIVED
BLM AZ STATE OFFICE
2016 AUG 29 P 12:04
PHOENIX, ARIZONA



When recorded, return to.

Teck American Incorporated
501 North Riverpoint Blvd., Suite 300
Spokane, Washington 99202

LOCATION NOTICE FOR LODE MINING CLAIM

NOTICE IS HEREBY GIVEN that the BL 206 lode mining claim has been located by **Teck American Incorporated** whose current mailing address is:
501 N. Riverpoint Blvd., Suite 300, Spokane, WA 99202

RECEIVED
BLM AZ STATE OFFICE
2016 AUG 29 P 12:04
PHOENIX, ARIZONA
BLM
Date
Stamp

The general course of this claim is East to West and it is situated in Santa Cruz County, Arizona. This claim is 1500 feet in length and 600 feet in width constituting 300 feet on each side of the centerline. This claim runs from the location monument on which this location notice is posted approximately 20 feet due East to the East end line and 1480 feet due West to the West end line. This claim is marked by six monuments, one at each corner and one at the center of each end line of the claim.

The location monument on which this notice is posted is situated within Section 25, Township 23S, Range 16E, Gila and Salt River Base and Meridian, Arizona, and this claim encompasses portions of the following Quarter Section(s), Section(s), Township(s) and Range(s):

- NE 26, T.23S, R.16E
- SE 26, T.23S, R.16E
- NW 25, T.23S, R.16E
- SW 25, T.23S, R.16E

Gila and Salt River Base and Meridian, Arizona.

The locality of this claim with reference to some natural object or permanent monument and additional information (if any) concerning its locality are as follows: The northeast corner of the claim with reference to a permanent monument is:

6450 feet North and 7500 feet West from the surveyed northeast corner of Section 6, Township 24 South, Range 17 East.

DATED AND POSTED on the ground this 8/5/2016

AGENT (s) David Morris
David Morris

AN10439225


15

14

13

Tie Point:
Claim 316 is 14250' North and 3000' West from the
NE corner of Section 6
T24S R17E G&SRPM

16E TECK AMERICAN INCORPORATED
501 N. RIVERPOINT BLVD., SUITE 300
SPOKANE, WASHINGTON 99202



BL CLAIMS
Santa Cruz County, Arizona

316
315
313
311
309
307
305
303
301
299
297
295
293
291
289
287
285
283
281
279
277
275

19

22

24

27

PHOENIX, ARIZONA

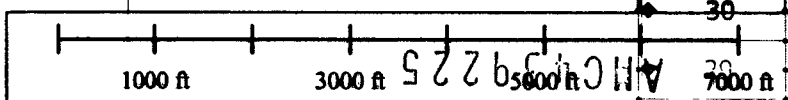
2015 AUG 29 P 12:04

RECEIVED
BLM AZ STATE OFFICE

31

126	127	221
124	125	220
122	123	223
121		
119	120	216
117	118	214
115	116	212
113	114	210
111	112	208
109	110	206
107	108	204
105	106	202
103	104	200
101	102	198
99	100	196
97	98	194
95	96	192
93	94	190

314	312	310	308	306	304	302	300	298	296	294	292	290	288	286	284	282	280	278	276
-----	-----	-----	-----	-----	-----	-----	-----	-----	-----	-----	-----	-----	-----	-----	-----	-----	-----	-----	-----



When recorded, return to.

Teck American Incorporated
501 North Riverpoint Blvd., Suite 300
Spokane, Washington 99202

RECEIVED
BLM AZ STATE OFFICE
2016 AUG 29 P 12:04
PHOENIX, ARIZONA
BLM
Date
Stamp

LOCATION NOTICE FOR LODE MINING CLAIM

NOTICE IS HEREBY GIVEN that the BL 207 lode mining claim has been located by **Teck American Incorporated** whose current mailing address is:
501 N. Riverpoint Blvd., Suite 300, Spokane, WA 99202

The general course of this claim is East to West and it is situated in Santa Cruz County, Arizona. This claim is 1500 feet in length and 600 feet in width constituting 300 feet on each side of the centerline. This claim runs from the location monument on which this location notice is posted approximately 20 feet due West to the West end line and 1480 feet due East to the East end line. This claim is marked by six monuments, one at each corner and one at the center of each end line of the claim.

The location monument on which this notice is posted is situated within Section 25, Township 23S, Range 16E, Gila and Salt River Base and Meridian, Arizona, and this claim encompasses portions of the following Quarter Section(s), Section(s), Township(s) and Range(s):


- NE 25, T.23S, R.16E
- SE 25, T.23S, R.16E
- NW 25, T.23S, R.16E
- SW 25, T.23S, R.16E

Gila and Salt River Base and Meridian, Arizona.

The locality of this claim with reference to some natural object or permanent monument and additional information (if any) concerning its locality are as follows: The northeast corner of the claim with reference to a permanent monument is:

6450 feet North and 6000 feet West from the surveyed northeast corner of Section 6, Township 24 South, Range 17 East.

DATED AND POSTED on the ground this 8/5/2016

AGENT (s) 
David Morris

AMC439226


15

14

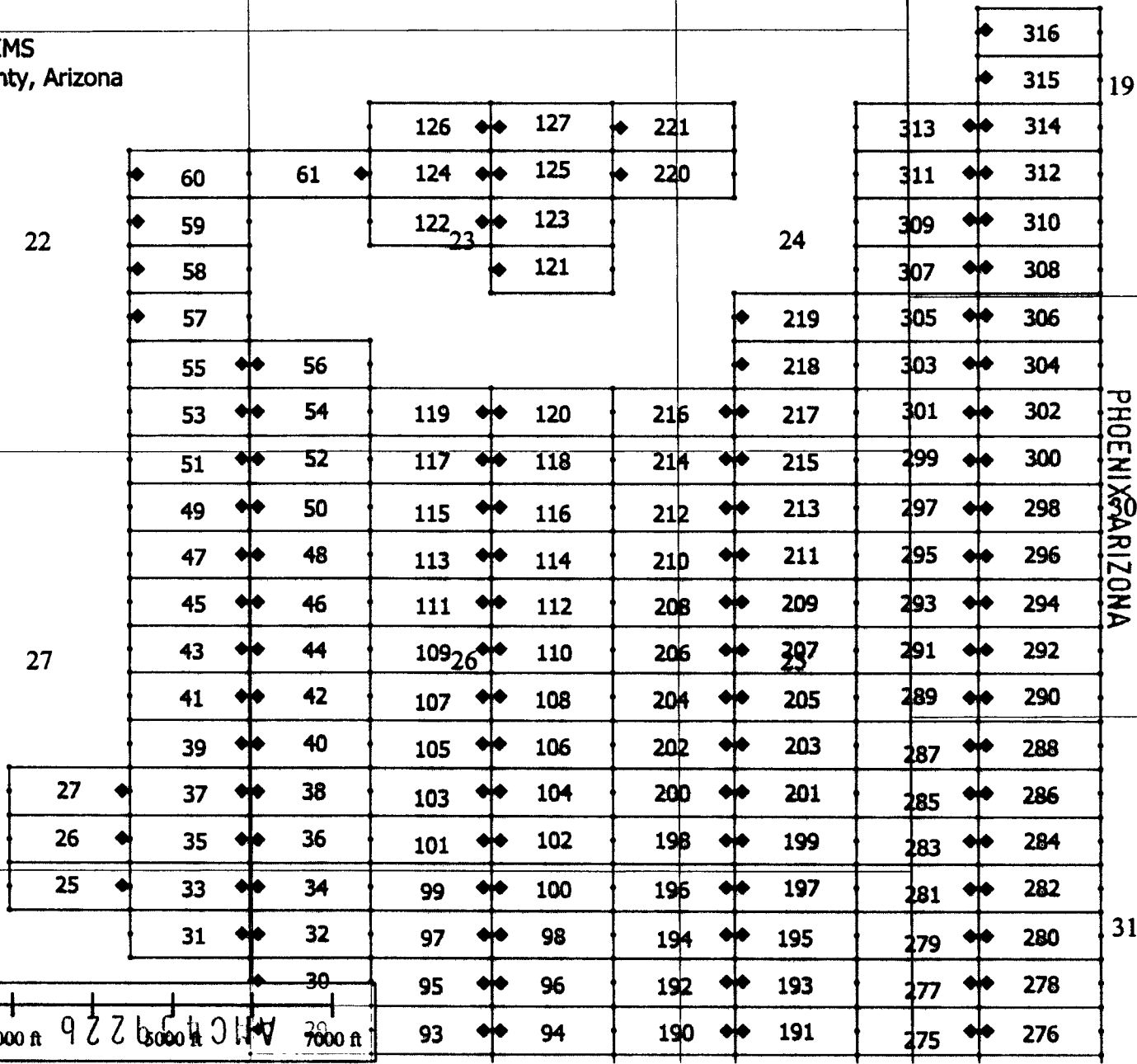
13

Tie Point:
Claim 316 is 14250' North and 3000' West from the
NE corner of Section 6
T24S R17E G&SRPM

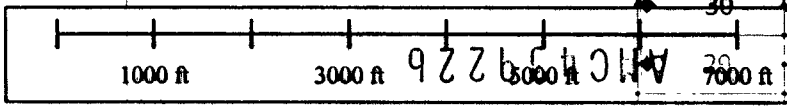
16E TECK AMERICAN INCORPORATED
501 N. RIVERPOINT BLVD., SUITE 300
SPOKANE, WASHINGTON 99202



BL CLAIMS
Santa Cruz County, Arizona



RECEIVED
BLM AZ STATE OFFICE
PHOENIX ARIZONA
2016 AUG 29 P 12:04



When recorded, return to:

Teck American Incorporated
501 North Riverpoint Blvd., Suite 300
Spokane, Washington 99202

LOCATION NOTICE FOR LODE MINING CLAIM

NOTICE IS HEREBY GIVEN that the BL 208 lode mining claim has been located by **Teck American Incorporated** whose current mailing address is:
501 N. Riverpoint Blvd., Suite 300, Spokane, WA 99202

RECEIVED
BLM AZ STATE OFFICE
2016 AUG 29 P 12:04
PHOENIX, ARIZONA
BLM
Date
Stamp

The general course of this claim is East to West and it is situated in Santa Cruz County, Arizona. This claim is 1500 feet in length and 600 feet in width constituting 300 feet on each side of the centerline. This claim runs from the location monument on which this location notice is posted approximately 20 feet due East to the East end line and 1480 feet due West to the West end line. This claim is marked by six monuments, one at each corner and one at the center of each end line of the claim.

The location monument on which this notice is posted is situated within Section 25, Township 23S, Range 16E, Gila and Salt River Base and Meridian, Arizona, and this claim encompasses portions of the following Quarter Section(s), Section(s), Township(s) and Range(s):

NE 26, T.23S, R.16E

SE

NW 25, T.23S, R.16E

SW

Gila and Salt River Base and Meridian, Arizona.

The locality of this claim with reference to some natural object or permanent monument and additional information (if any) concerning its locality are as follows: The northeast corner of the claim with reference to a permanent monument is:

7050 feet North and 7500 feet West from the surveyed northeast corner of Section 6, Township 24 South, Range 17 East.

DATED AND POSTED on the ground this 8/5/2016

AGENT (s) David Morris
David Morris


AMC 439221

15

14

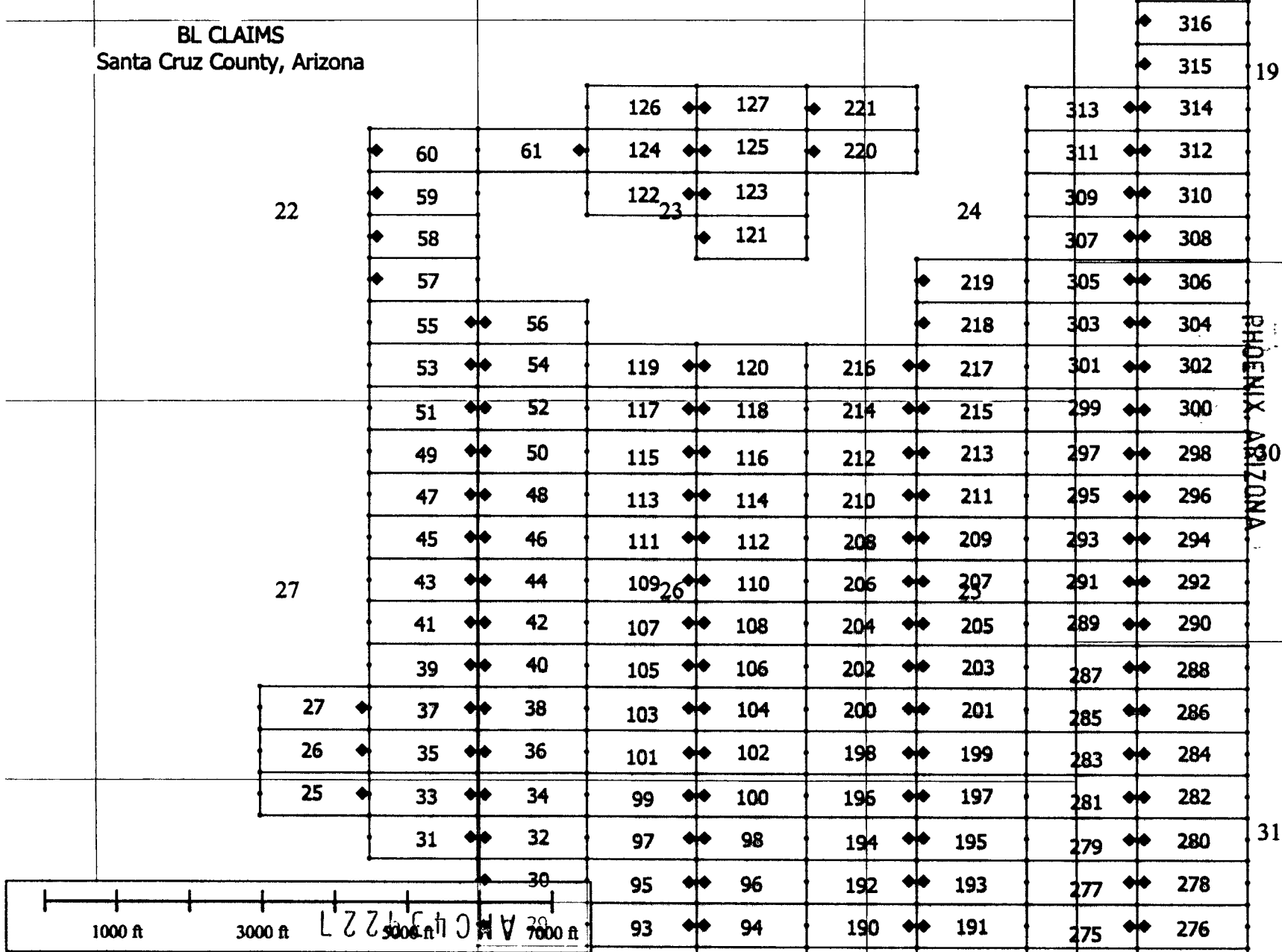
13

Tie Point:
Claim 316 is 14250' North and 3000' West from the
NE corner of Section 6
T24S R17E G&SRPM



16E TECK AMERICAN INCORPORATED
501 N. RIVERPOINT BLVD., SUITE 300
SPOKANE, WASHINGTON 99202

BL CLAIMS
Santa Cruz County, Arizona



RECEIVED
BLM AZ STATE OFFICE
2016 AUG 29 P 12:04
PHOENIX, ARIZONA

When recorded, return to:

Teck American Incorporated
501 North Riverpoint Blvd., Suite 300
Spokane, Washington 99202

LOCATION NOTICE FOR LODE MINING CLAIM

NOTICE IS HEREBY GIVEN that the BL 209 lode mining claim has been located by **Teck American Incorporated** whose current mailing address is:
501 N. Riverpoint Blvd., Suite 300, Spokane, WA 99202

RECEIVED
BLM AT STATE OFFICE
2016 AUG 29 P 12:04
PHOENIX, ARIZONA
BLM
Date
Stamp

The general course of this claim is East to West and it is situated in Santa Cruz County, Arizona. This claim is 1500 feet in length and 600 feet in width constituting 300 feet on each side of the centerline. This claim runs from the location monument on which this location notice is posted approximately 20 feet due West to the West end line and 1480 feet due East to the East end line. This claim is marked by six monuments, one at each corner and one at the center of each end line of the claim.

The location monument on which this notice is posted is situated within Section 25, Township 23S, Range 16E, Gila and Salt River Base and Meridian, Arizona, and this claim encompasses portions of the following Quarter Section(s), Section(s), Township(s) and Range(s):

NE 25, T.23S, R.16E

SE

NW 25, T.23S, R.16E

SW

Gila and Salt River Base and Meridian, Arizona.

The locality of this claim with reference to some natural object or permanent monument and additional information (if any) concerning its locality are as follows: The northeast corner of the claim with reference to a permanent monument is:

7050 feet North and 6000 feet West from the surveyed northeast corner of Section 6, Township 24 South, Range 17 East.

DATED AND POSTED on the ground this 8/5/2016

AGENT (s) David Morris
David Morris


ANIC439228

15

14

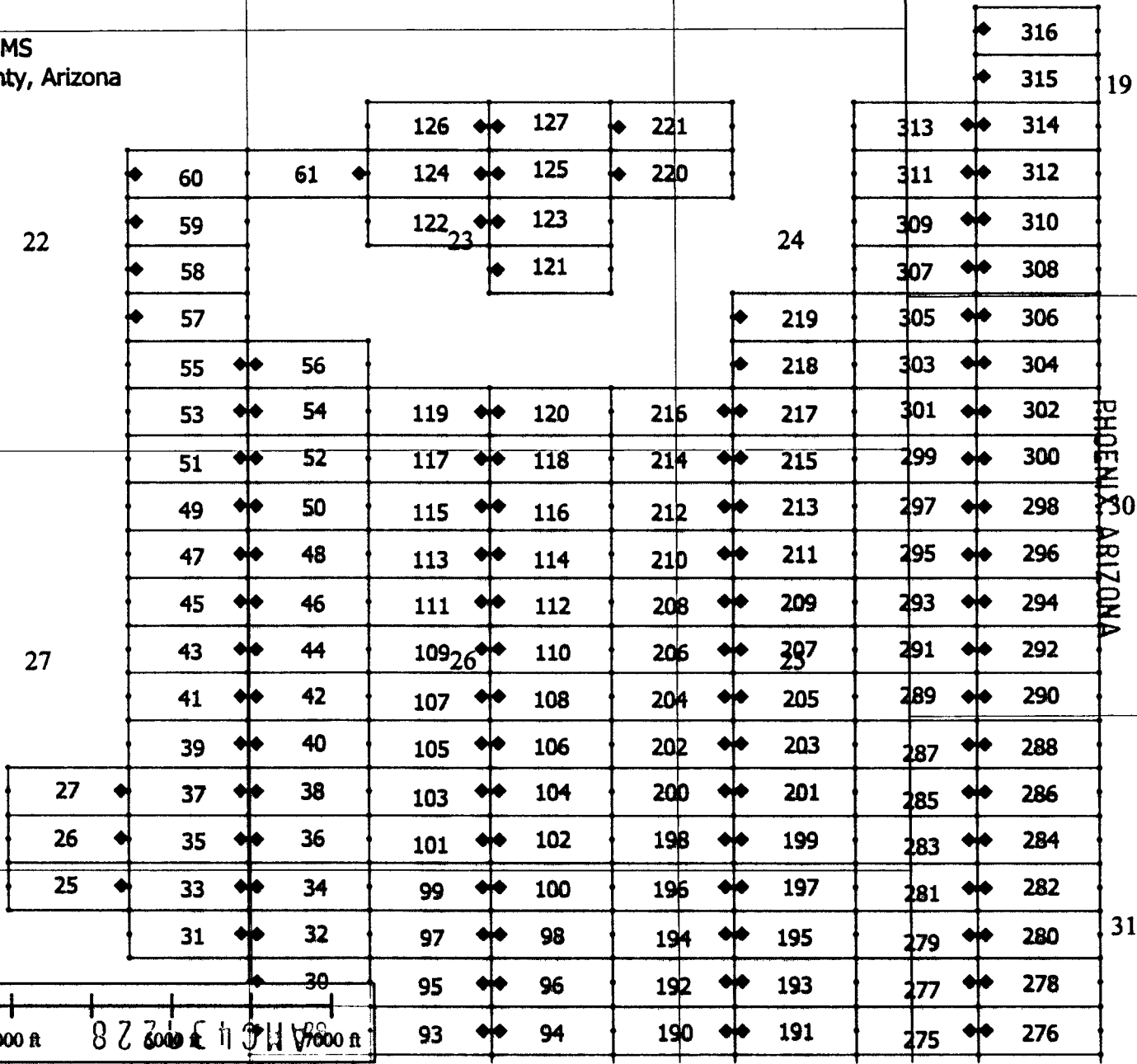
13

Tie Point:
Claim 316 is 14250' North and 3000' West from the
NE corner of Section 6
T24S R17E G&SRPM



16E TECK AMERICAN INCORPORATED
501 N. RIVERPOINT BLVD., SUITE 300
SPOKANE, WASHINGTON 99202

BL CLAIMS
Santa Cruz County, Arizona



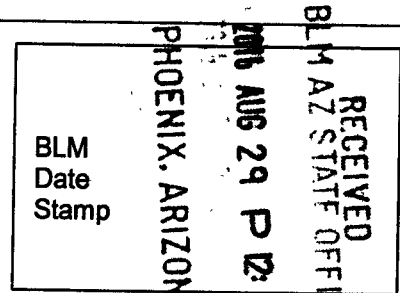
RECEIVED
BLM AZ STATE OFFICE
2016 AUG 29 P 12:05
PHOENIX, ARIZONA

When recorded, return to.

Teck American Incorporated
501 North Riverpoint Blvd., Suite 300
Spokane, Washington 99202

LOCATION NOTICE FOR LODE MINING CLAIM

NOTICE IS HEREBY GIVEN that the BL 210 lode mining claim has been located by **Teck American Incorporated** whose current mailing address is:
501 N. Riverpoint Blvd., Suite 300, Spokane, WA 99202



The general course of this claim is East to West and it is situated in Santa Cruz County, Arizona. This claim is 1500 feet in length and 600 feet in width constituting 300 feet on each side of the centerline. This claim runs from the location monument on which this location notice is posted approximately 20 feet due East to the East end line and 1480 feet due West to the West end line. This claim is marked by six monuments, one at each corner and one at the center of each end line of the claim.

The location monument on which this notice is posted is situated within Section 25, Township 23S, Range 16E, Gila and Salt River Base and Meridian, Arizona, and this claim encompasses portions of the following Quarter Section(s), Section(s), Township(s) and Range(s):

NE 26, T.23S, R.16E

SE

NW 25, T.23S, R.16E

SW

Gila and Salt River Base and Meridian, Arizona.

The locality of this claim with reference to some natural object or permanent monument and additional information (if any) concerning its locality are as follows: The northeast corner of the claim with reference to a permanent monument is:

7650 feet North and 7500 feet West from the surveyed northeast corner of Section 6, Township 24 South, Range 17 East.

DATED AND POSTED on the ground this 8/5/2016

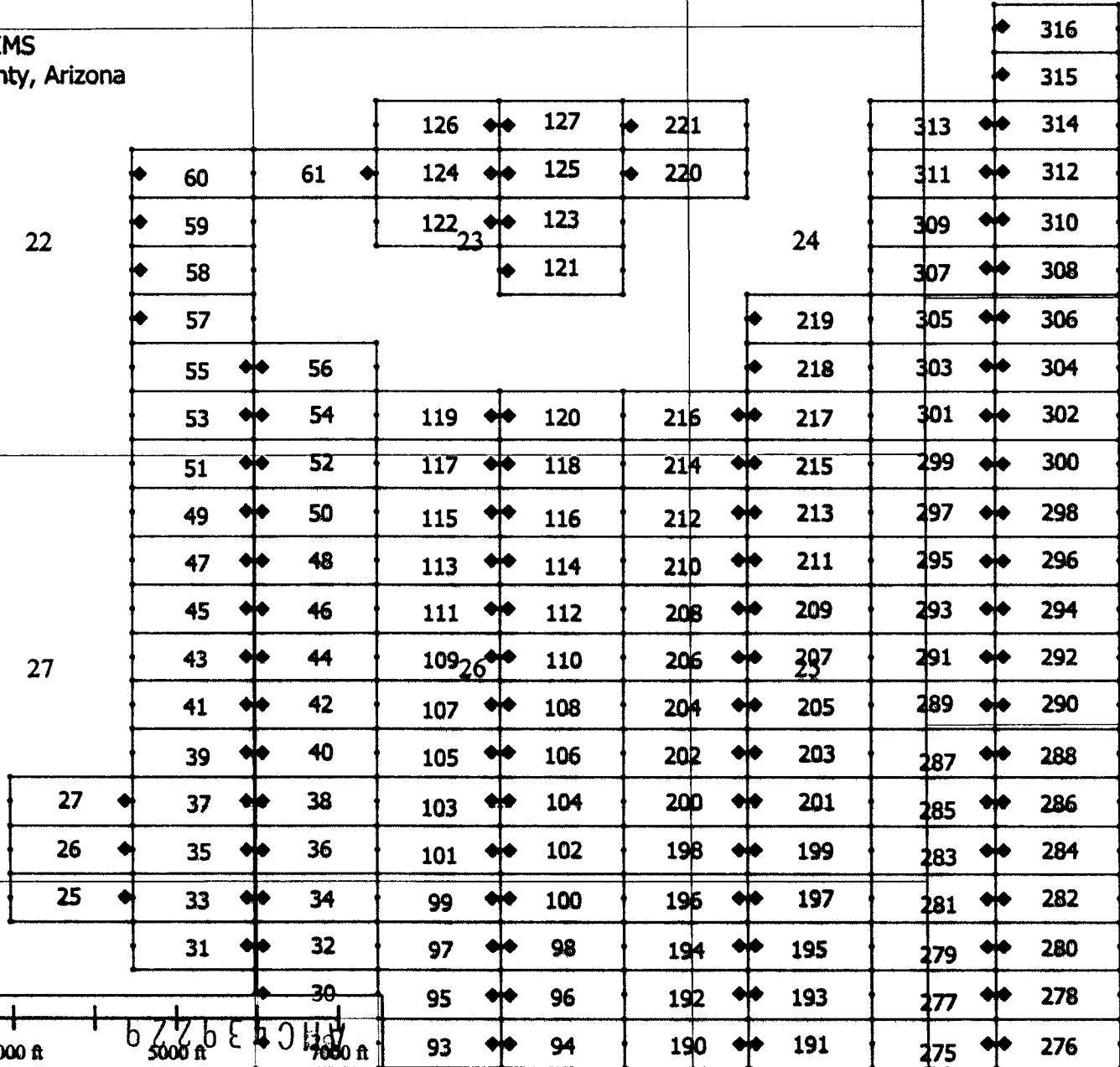

AGENT (s) *David Morris*
David Morris

AMC439229

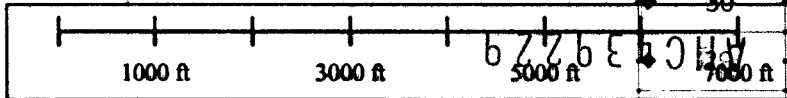
16E TECK AMERICAN INCORPORATED
501 N. RIVERPOINT BLVD., SUITE 300
SPOKANE, WASHINGTON 99202

BL CLAIMS
Santa Cruz County, Arizona

15 14 13
Tie Point:
Claim 316 is 14250' North and 3000' West from the
NE corner of Section 6
T24S R17E G&SRPM



RECEIVED
BLM AZ STATE OFFICE
2018 AUG 29 P 12:05
PHOENIX, ARIZONA



When recorded, return to:

Teck American Incorporated
501 North Riverpoint Blvd., Suite 300
Spokane, Washington 99202

LOCATION NOTICE FOR LODE MINING CLAIM

NOTICE IS HEREBY GIVEN that the BL 211 lode mining claim has been located by **Teck American Incorporated** whose current mailing address is:
501 N. Riverpoint Blvd., Suite 300, Spokane, WA 99202

RECEIVED
BLM AZ STATE OFFICE
2016 AUG 29 P 12:05
PHOENIX, ARIZONA
BLM
Date
Stamp

The general course of this claim is East to West and it is situated in Santa Cruz County, Arizona. This claim is 1500 feet in length and 600 feet in width constituting 300 feet on each side of the centerline. This claim runs from the location monument on which this location notice is posted approximately 20 feet due West to the West end line and 1480 feet due East to the East end line. This claim is marked by six monuments, one at each corner and one at the center of each end line of the claim.

The location monument on which this notice is posted is situated within Section 25, Township 23S, Range 16E, Gila and Salt River Base and Meridian, Arizona, and this claim encompasses portions of the following Quarter Section(s), Section(s), Township(s) and Range(s):

NE 25, T.23S, R.16E

SE

NW 25, T.23S, R.16E

SW


Gila and Salt River Base and Meridian, Arizona.

The locality of this claim with reference to some natural object or permanent monument and additional information (if any) concerning its locality are as follows: The northeast corner of the claim with reference to a permanent monument is:

7650 feet North and 6000 feet West from the surveyed northeast corner of Section 6, Township 24 South, Range 17 East.

DATED AND POSTED on the ground this 8/5/2016

AGENT (s)


David Morris

Form MCF100
Revised July, 2000


AHC439230

15

14

13

Tie Point:
Claim 316 is 14250' North and 3000' West from the
NE corner of Section 6
T24S R17E G&SRPM



16E TECK AMERICAN INCORPORATED
501 N. RIVERPOINT BLVD., SUITE 300
SPOKANE, WASHINGTON 99202

BL CLAIMS
Santa Cruz County, Arizona

◆	316	
◆	315	
	313 ◆◆	314
	311 ◆◆	312
	309 ◆◆	310
	307 ◆◆	308
	305 ◆◆	306
	303 ◆◆	304
	301 ◆◆	302
	299 ◆◆	300
	297 ◆◆	298
	295 ◆◆	296
	293 ◆◆	294
	291 ◆◆	292
	289 ◆◆	290
	287 ◆◆	288
	285 ◆◆	286
	283 ◆◆	284
	281 ◆◆	282
	279 ◆◆	280
	277 ◆◆	278
	275 ◆◆	276

PHOENIX, ARIZONA

RECEIVED
BLM AZ STATE OFFICE
2018 AUG 29 P 12:05

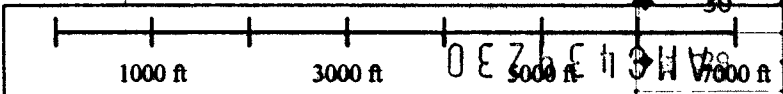
22

24

27

31

			126 ◆◆	127	◆◆	221	
◆	60	61	◆	124 ◆◆	125	◆	220
◆	59			122 ◆◆	123		
◆	58				121		
◆	57						
	55 ◆◆	56					
	53 ◆◆	54	119 ◆◆	120	216 ◆◆	217	
	51 ◆◆	52	117 ◆◆	118	214 ◆◆	215	
	49 ◆◆	50	115 ◆◆	116	212 ◆◆	213	
	47 ◆◆	48	113 ◆◆	114	210 ◆◆	211	
	45 ◆◆	46	111 ◆◆	112	208 ◆◆	209	
	43 ◆◆	44	109 ◆◆	110	206 ◆◆	207	
	41 ◆◆	42	107 ◆◆	108	204 ◆◆	205	
	39 ◆◆	40	105 ◆◆	106	202 ◆◆	203	
27 ◆	37 ◆◆	38	103 ◆◆	104	200 ◆◆	201	
26 ◆	35 ◆◆	36	101 ◆◆	102	198 ◆◆	199	
25 ◆	33 ◆◆	34	99 ◆◆	100	196 ◆◆	197	
	31 ◆◆	32	97 ◆◆	98	194 ◆◆	195	
		30	95 ◆◆	96	192 ◆◆	193	
			93 ◆◆	94	190 ◆◆	191	



When recorded, return to.

Teck American Incorporated
501 North Riverpoint Blvd., Suite 300
Spokane, Washington 99202

LOCATION NOTICE FOR LODE MINING CLAIM

NOTICE IS HEREBY GIVEN that the BL 212 lode mining claim has been located by **Teck American Incorporated** whose current mailing address is:
501 N. Riverpoint Blvd., Suite 300, Spokane, WA 99202

RECEIVED
BLM AZ STATE OFFICE
2016 AUG 29 P 12:05
PHOENIX, ARIZONA
BLM
Date
Stamp

The general course of this claim is East to West and it is situated in Santa Cruz County, Arizona. This claim is 1500 feet in length and 600 feet in width constituting 300 feet on each side of the centerline. This claim runs from the location monument on which this location notice is posted approximately 20 feet due East to the East end line and 1480 feet due West to the West end line. This claim is marked by six monuments, one at each corner and one at the center of each end line of the claim.

The location monument on which this notice is posted is situated within Section 25, Township 23S, Range 16E, Gila and Salt River Base and Meridian, Arizona, and this claim encompasses portions of the following Quarter Section(s), Section(s), Township(s) and Range(s):

- NE 26, T.23S, R.16E
- SE
- NW 25, T.23S, R.16E
- SW

Gila and Salt River Base and Meridian, Arizona.

The locality of this claim with reference to some natural object or permanent monument and additional information (if any) concerning its locality are as follows: The northeast corner of the claim with reference to a permanent monument is:

8250 feet North and 7500 feet West from the surveyed northeast corner of Section 6, Township 24 South, Range 17 East.

DATED AND POSTED on the ground this 8/5/2016

AGENT (s) David Morris
David Morris


AMC 439231

15

14

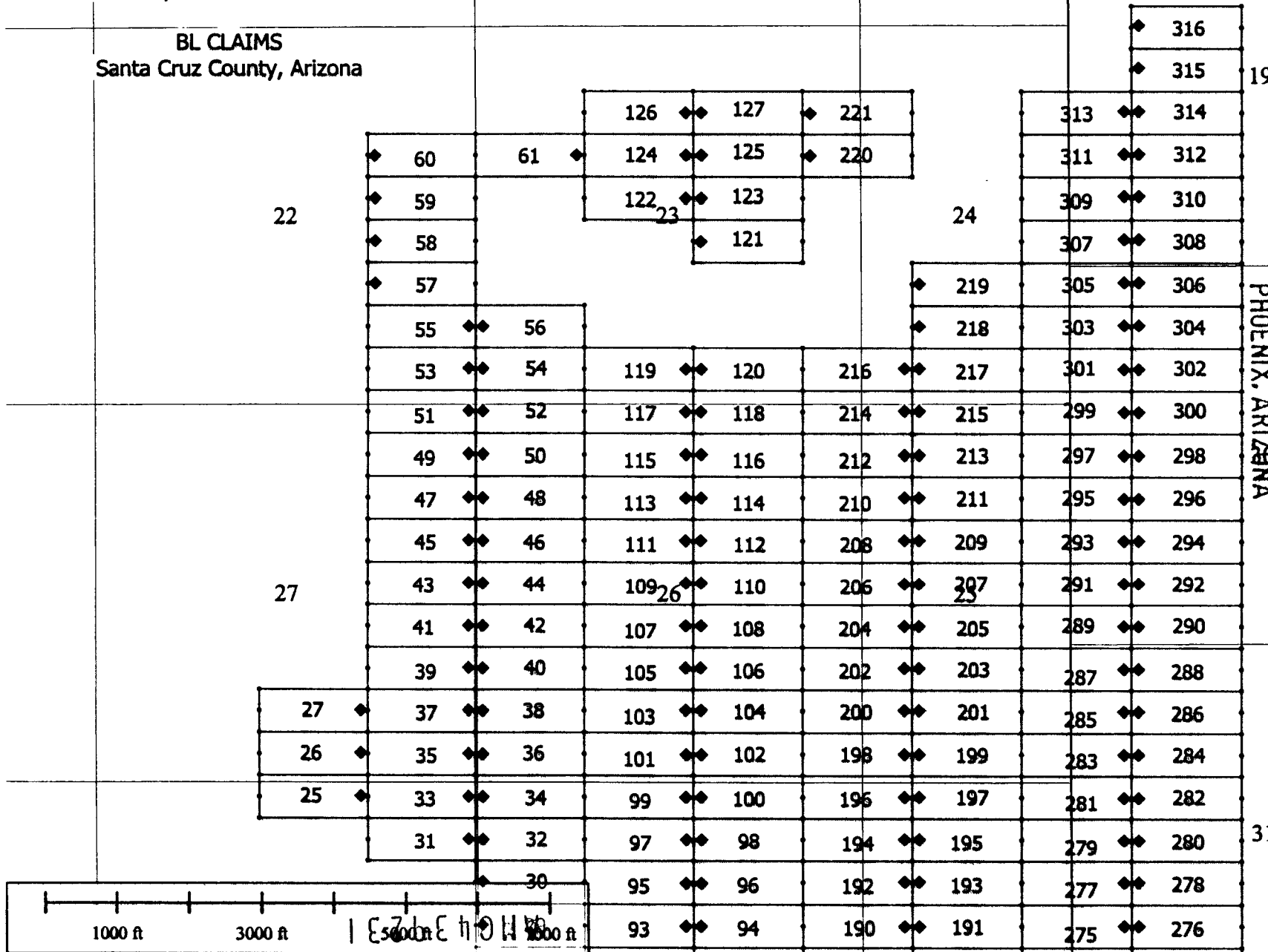
13

Tie Point:
Claim 316 is 14250' North and 3000' West from the
NE corner of Section 6
T24S R17E G&SRPM



16E TECK AMERICAN INCORPORATED
501 N. RIVERPOINT BLVD., SUITE 300
SPOKANE, WASHINGTON 99202

BL CLAIMS
Santa Cruz County, Arizona



RECEIVED
BLM AZ STATE OFFICE
PHOENIX, ARIZONA
2011 AUG 29 P 12:05

When recorded, return to:

Teck American Incorporated
501 North Riverpoint Blvd., Suite 300
Spokane, Washington 99202

LOCATION NOTICE FOR LODE MINING CLAIM

NOTICE IS HEREBY GIVEN that the BL 213 lode mining claim has been located by **Teck American Incorporated** whose current mailing address is:
501 N. Riverpoint Blvd., Suite 300, Spokane, WA 99202

RECEIVED
BLM AZ STATE OFFICE
2016 AUG 29 P 12:05
PHOENIX, ARIZONA
BLM
Date
Stamp

The general course of this claim is East to West and it is situated in Santa Cruz County, Arizona. This claim is 1500 feet in length and 600 feet in width constituting 300 feet on each side of the centerline. This claim runs from the location monument on which this location notice is posted approximately 20 feet due West to the West end line and 1480 feet due East to the East end line. This claim is marked by six monuments, one at each corner and one at the center of each end line of the claim.

The location monument on which this notice is posted is situated within Section 25, Township 23S, Range 16E, Gila and Salt River Base and Meridian, Arizona, and this claim encompasses portions of the following Quarter Section(s), Section(s), Township(s) and Range(s):

NE 25, T.23S, R.16E

SE

NW 25, T.23S, R.16E

SW


Gila and Salt River Base and Meridian, Arizona.

The locality of this claim with reference to some natural object or permanent monument and additional information (if any) concerning its locality are as follows: The northeast corner of the claim with reference to a permanent monument is:

8250 feet North and 6000 feet West from the surveyed northeast corner of Section 6, Township 24 South, Range 17 East.

DATED AND POSTED on the ground this 8/5/2016

AGENT (s)


David Morris

AMC439232


15

14

13

Tie Point:
Claim 316 is 14250' North and 3000' West from the
NE corner of Section 6
T24S R17E G4SRPM

16E TECK AMERICAN INCORPORATED
501 N. RIVERPOINT BLVD., SUITE 300
SPOKANE, WASHINGTON 99202



BL CLAIMS
Santa Cruz County, Arizona

22

27

19

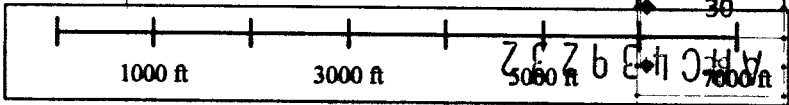
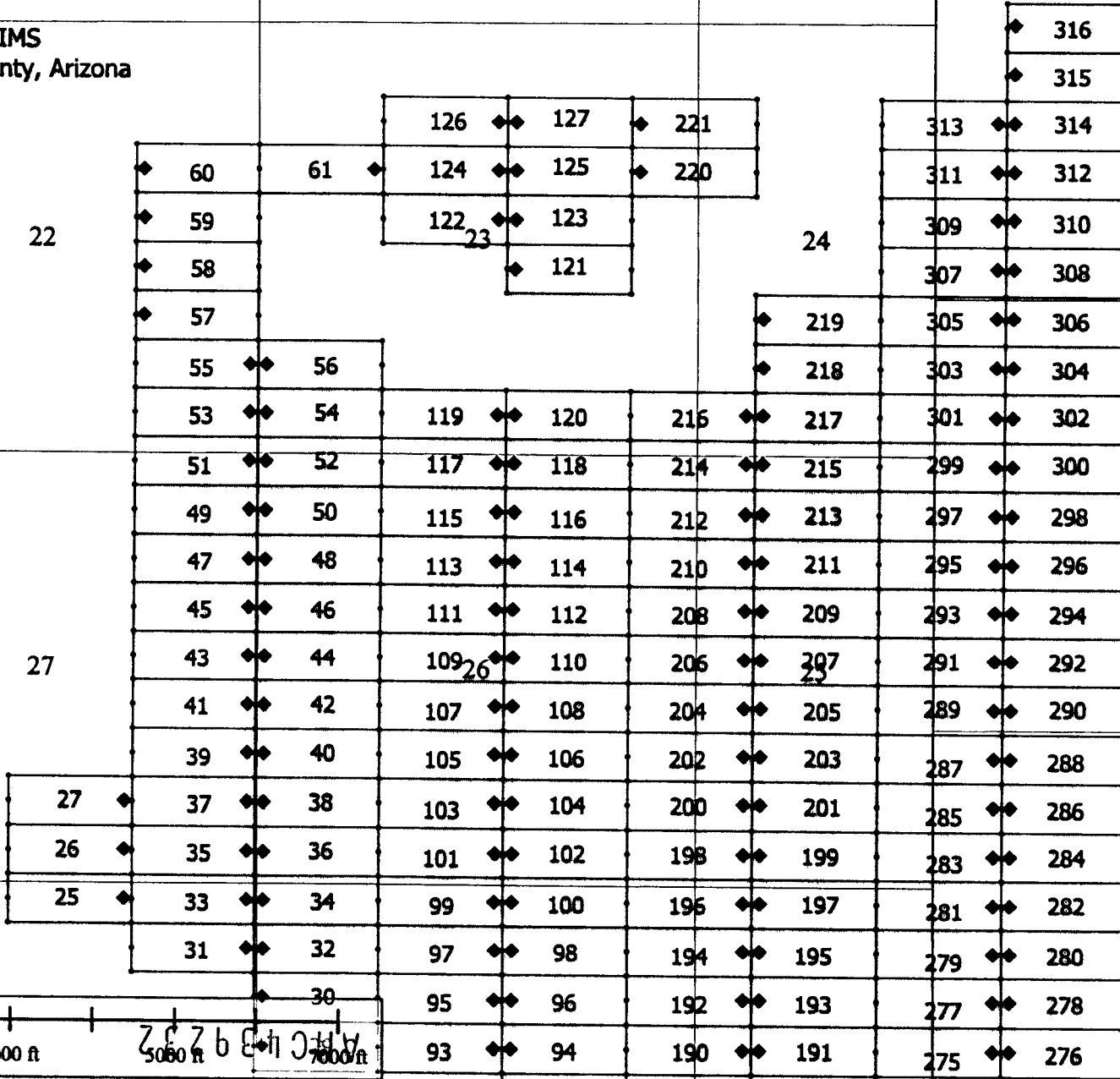
24

PHOENIX, ARIZONA

2016 AUG 29 P 12:09

RECEIVED
BLM AZ STATE OFFICE

31



When recorded, return to:

Teck American Incorporated
501 North Riverpoint Blvd., Suite 300
Spokane, Washington 99202

RECEIVED
BLM AZ STATE OFFICE
2016 AUG 29 P 12:06
PHOENIX, ARIZONA

LOCATION NOTICE FOR LODE MINING CLAIM

NOTICE IS HEREBY GIVEN that the BL 214 lode mining claim has been located by **Teck American Incorporated** whose current mailing address is:
501 N. Riverpoint Blvd., Suite 300, Spokane, WA 99202

BLM
Date
Stamp

The general course of this claim is East to West and it is situated in Santa Cruz County, Arizona. This claim is 1500 feet in length and 600 feet in width constituting 300 feet on each side of the centerline. This claim runs from the location monument on which this location notice is posted approximately 20 feet due East to the East end line and 1480 feet due West to the West end line. This claim is marked by six monuments, one at each corner and one at the center of each end line of the claim.

The location monument on which this notice is posted is situated within Section 25, Township 23S, Range 16E, Gila and Salt River Base and Meridian, Arizona, and this claim encompasses portions of the following Quarter Section(s), Section(s), Township(s) and Range(s):

- NE 26, T.23S, R.16E
- SE 23, T.23S, R.16E
- NW 25, T.23S, R.16E
- SW 24, T.23S, R.16E

Gila and Salt River Base and Meridian, Arizona.

The locality of this claim with reference to some natural object or permanent monument and additional information (if any) concerning its locality are as follows: The northeast corner of the claim with reference to a permanent monument is:

8850 feet North and 7500 feet West from the surveyed northeast corner of Section 6, Township 24 South, Range 17 East.

DATED AND POSTED on the ground this 8/5/2016

AGENT (s) David Morris
David Morris

AMC 439233

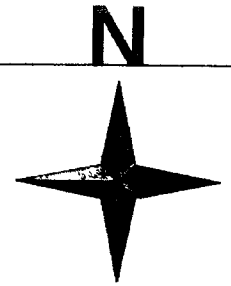
15

14

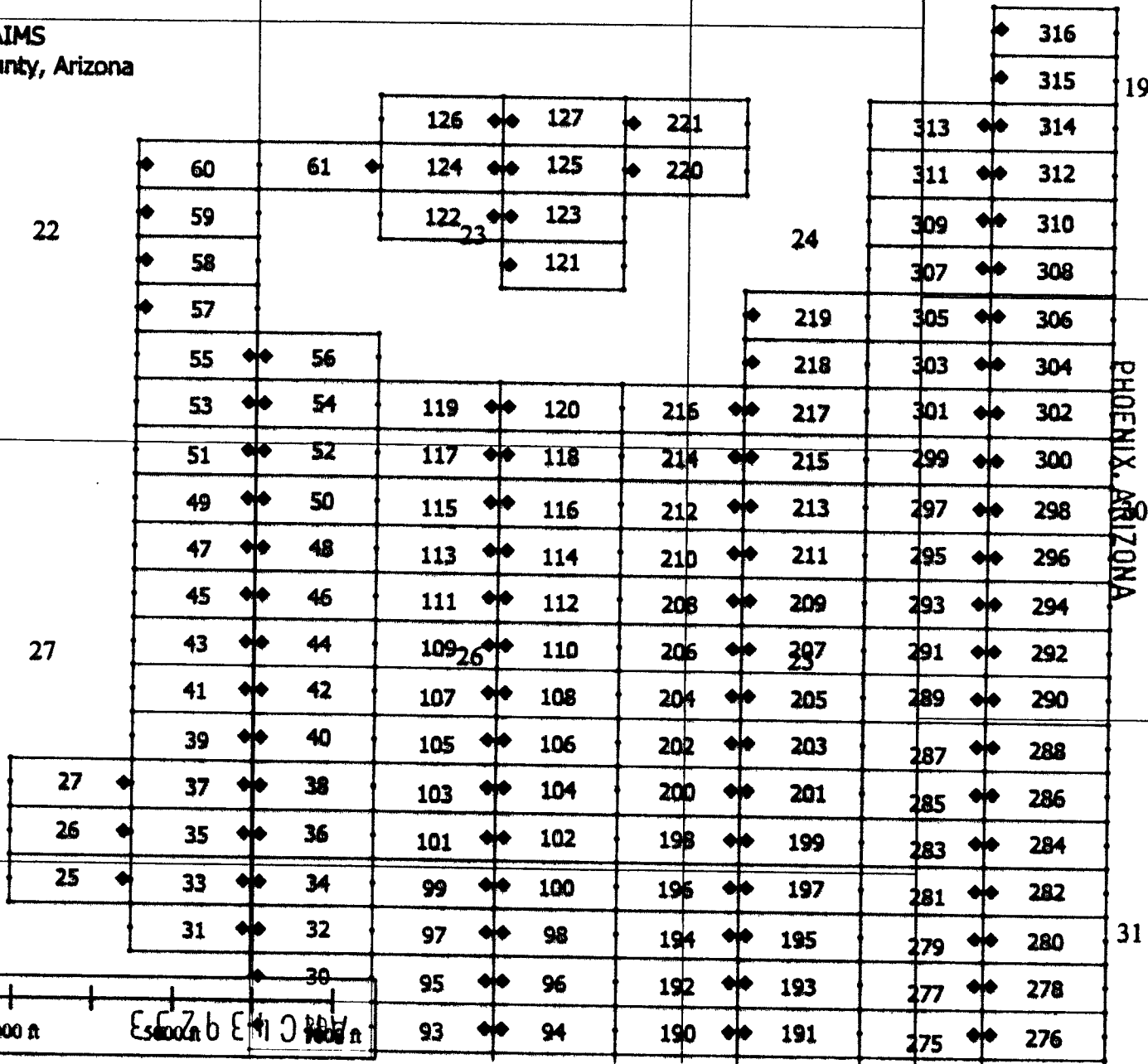
13

Tie Point:
Claim 316 is 14250' North and 3000' West from the
NE corner of Section 6
T24S R17E G&SRPM

16E TECK AMERICAN INCORPORATED
501 N. RIVERPOINT BLVD., SUITE 300
SPOKANE, WASHINGTON 99202



BL CLAIMS
Santa Cruz County, Arizona



RECEIVED
BLM AZ STATE OFFICE
2016 AUG 29 P 12:06
PHOENIX, ARIZONA

1000 ft 3000 ft

Esc 76 E 10 1807

When recorded, return to:

Teck American Incorporated
501 North Riverpoint Blvd., Suite 300
Spokane, Washington 99202

LOCATION NOTICE FOR LODE MINING CLAIM

NOTICE IS HEREBY GIVEN that the BL 215 lode mining claim has been located by **Teck American Incorporated** whose current mailing address is:
501 N. Riverpoint Blvd., Suite 300, Spokane, WA 99202

RECEIVED
BLM AZ STATE OFFICE
2016 AUG 29 P 12:06
PHOENIX, ARIZONA
BLM
Date
Stamp

The general course of this claim is East to West and it is situated in Santa Cruz County, Arizona. This claim is 1500 feet in length and 600 feet in width constituting 300 feet on each side of the centerline. This claim runs from the location monument on which this location notice is posted approximately 20 feet due West to the West end line and 1480 feet due East to the East end line. This claim is marked by six monuments, one at each corner and one at the center of each end line of the claim.

The location monument on which this notice is posted is situated within Section 25, Township 23S, Range 16E, Gila and Salt River Base and Meridian, Arizona, and this claim encompasses portions of the following Quarter Section(s), Section(s), Township(s) and Range(s):

- NE 25, T.23S, R.16E
- SE 24, T.23S, R.16E
- NW 25, T.23S, R.16E
- SW 24, T.23S, R.16E


Gila and Salt River Base and Meridian, Arizona.

The locality of this claim with reference to some natural object or permanent monument and additional information (if any) concerning its locality are as follows: The northeast corner of the claim with reference to a permanent monument is:

8850 feet North and 6000 feet West from the surveyed northeast corner of Section 6, Township 24 South, Range 17 East.

DATED AND POSTED on the ground this 8/5/2016

AGENT (s)


David Morris

ANC439234


15

14

13

Tie Point:
Claim 316 is 14250' North and 3000' West from the
NE corner of Section 6
T24S R17E G&SRPM

16E TECK AMERICAN INCORPORATED
501 N. RIVERPOINT BLVD., SUITE 300
SPOKANE, WASHINGTON 99202



BL CLAIMS
Santa Cruz County, Arizona

316
315
314
313
312
311
310
309
308
307
306
305
304
303
302
301
300
299
298
297
296
295
294
293
292
291
290
289
288
287
286
285
284
283
282
281
280
279
278
277
276

19

22

24

126	127	221
124	125	220
122	123	
	121	

27

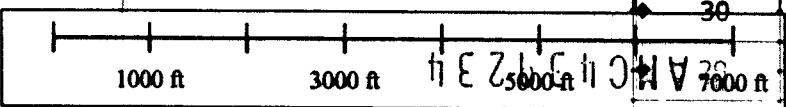
60	61	119	120	216	217	305	306
59		117	118	214	215	303	304
58		115	116	212	213	301	302
57		113	114	210	211	299	300
55	56	111	112	208	209	297	298
53	54	109	110	206	207	295	296
51	52	107	108	204	205	293	294
49	50	105	106	202	203	291	292
47	48	103	104	200	201	289	290
45	46	101	102	198	199	287	288
43	44	99	100	196	197	285	286
41	42	97	98	194	195	283	284
39	40	95	96	192	193	281	282
37	38	93	94	190	191	279	280
35	36					277	278
33	34					275	276
31	32						

PHOENIX, ARIZONA

2016 AUG 29 P 12:06

RECEIVED
BLM AZ STATE OFFICE

31



When recorded, return to:

Teck American Incorporated
501 North Riverpoint Blvd., Suite 300
Spokane, Washington 99202

LOCATION NOTICE FOR LODE MINING CLAIM

NOTICE IS HEREBY GIVEN that the BL 216 lode mining claim has been located by **Teck American Incorporated** whose current mailing address is:
501 N. Riverpoint Blvd., Suite 300, Spokane, WA 99202

RECEIVED
BLM AZ STATE OFFICE
2016 AUG 29 P. 12: 06
PHOENIX, ARIZONA
BLM
Date
Stamp

The general course of this claim is East to West and it is situated in Santa Cruz County, Arizona. This claim is 1500 feet in length and 600 feet in width constituting 300 feet on each side of the centerline. This claim runs from the location monument on which this location notice is posted approximately 20 feet due East to the East end line and 1480 feet due West to the West end line. This claim is marked by six monuments, one at each corner and one at the center of each end line of the claim.

The location monument on which this notice is posted is situated within Section 24, Township 23S, Range 16E, Gila and Salt River Base and Meridian, Arizona, and this claim encompasses portions of the following Quarter Section(s), Section(s), Township(s) and Range(s):

- NE
- SE 23, T.23S, R.16E
- NW
- SW 24, T.23S, R.16E

Gila and Salt River Base and Meridian, Arizona.

The locality of this claim with reference to some natural object or permanent monument and additional information (if any) concerning its locality are as follows: The northeast corner of the claim with reference to a permanent monument is:

9450 feet North and 7500 feet West from the surveyed northeast corner of Section 6, Township 24 South, Range 17 East.

DATED AND POSTED on the ground this 8/5/2016

AGENT (s) David Morris
David Morris

AHC439235


15

14

13

Tie Point:
Claim 316 is 14250' North and 3000' West from the
NE corner of Section 6
T24S R17E G&SRPM

16E TECK AMERICAN INCORPORATED
501 N. RIVERPOINT BLVD., SUITE 300
SPOKANE, WASHINGTON 99202



BL CLAIMS
Santa Cruz County, Arizona

22

24

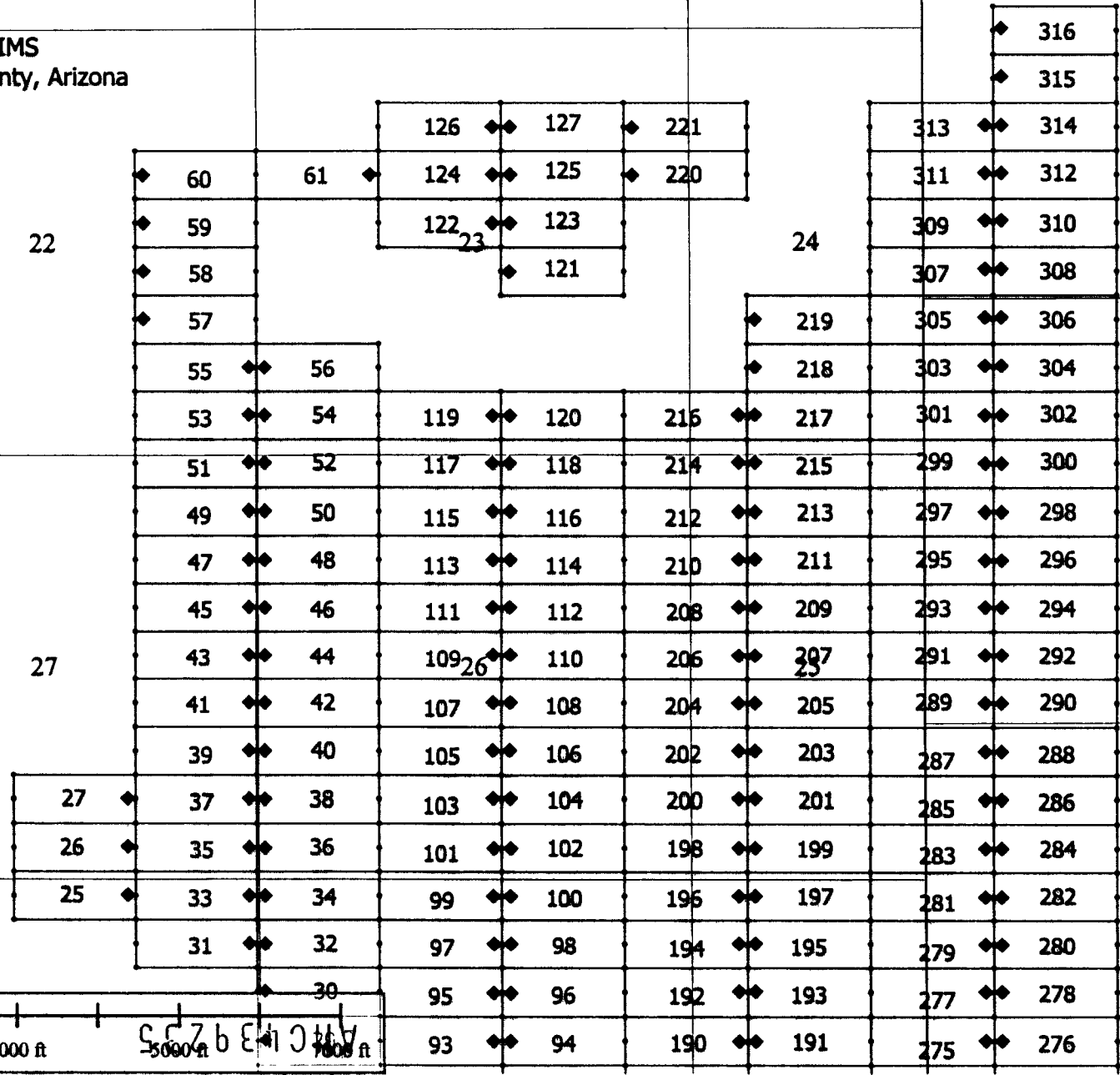
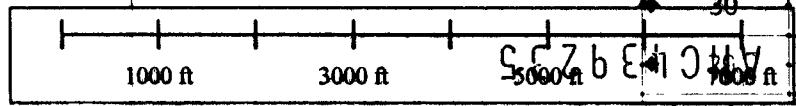
19

27

PHOENIX, ARIZONA

RECEIVED
BLM AZ STATE OFFICE
2016 AUG 29 P 12:06

31



When recorded, return to:

Teck American Incorporated
501 North Riverpoint Blvd., Suite 300
Spokane, Washington 99202

RECEIVED
BLM AZ STATE OFFICE
2016 AUG 29 P 12:06
PHOENIX, ARIZONA

LOCATION NOTICE FOR LODE MINING CLAIM

NOTICE IS HEREBY GIVEN that the BL 217 lode mining claim has been located by **Teck American Incorporated** whose current mailing address is:
501 N. Riverpoint Blvd., Suite 300, Spokane, WA 99202

BLM
Date
Stamp

The general course of this claim is East to West and it is situated in Santa Cruz County, Arizona. This claim is 1500 feet in length and 600 feet in width constituting 300 feet on each side of the centerline. This claim runs from the location monument on which this location notice is posted approximately 20 feet due West to the West end line and 1480 feet due East to the East end line. This claim is marked by six monuments, one at each corner and one at the center of each end line of the claim.

The location monument on which this notice is posted is situated within Section 24, Township 23S, Range 16E, Gila and Salt River Base and Meridian, Arizona, and this claim encompasses portions of the following Quarter Section(s), Section(s), Township(s) and Range(s):

- NE
- SE 24, T.23S, R.16E
- NW
- SW 24, T.23S, R.16E

Gila and Salt River Base and Meridian, Arizona.

The locality of this claim with reference to some natural object or permanent monument and additional information (if any) concerning its locality are as follows: The northeast corner of the claim with reference to a permanent monument is:

9450 feet North and 6000 feet West from the surveyed northeast corner of Section 6, Township 24 South, Range 17 East.

DATED AND POSTED on the ground this 8/5/2016


AGENT (s) David Morris
David Morris

AMC 439236

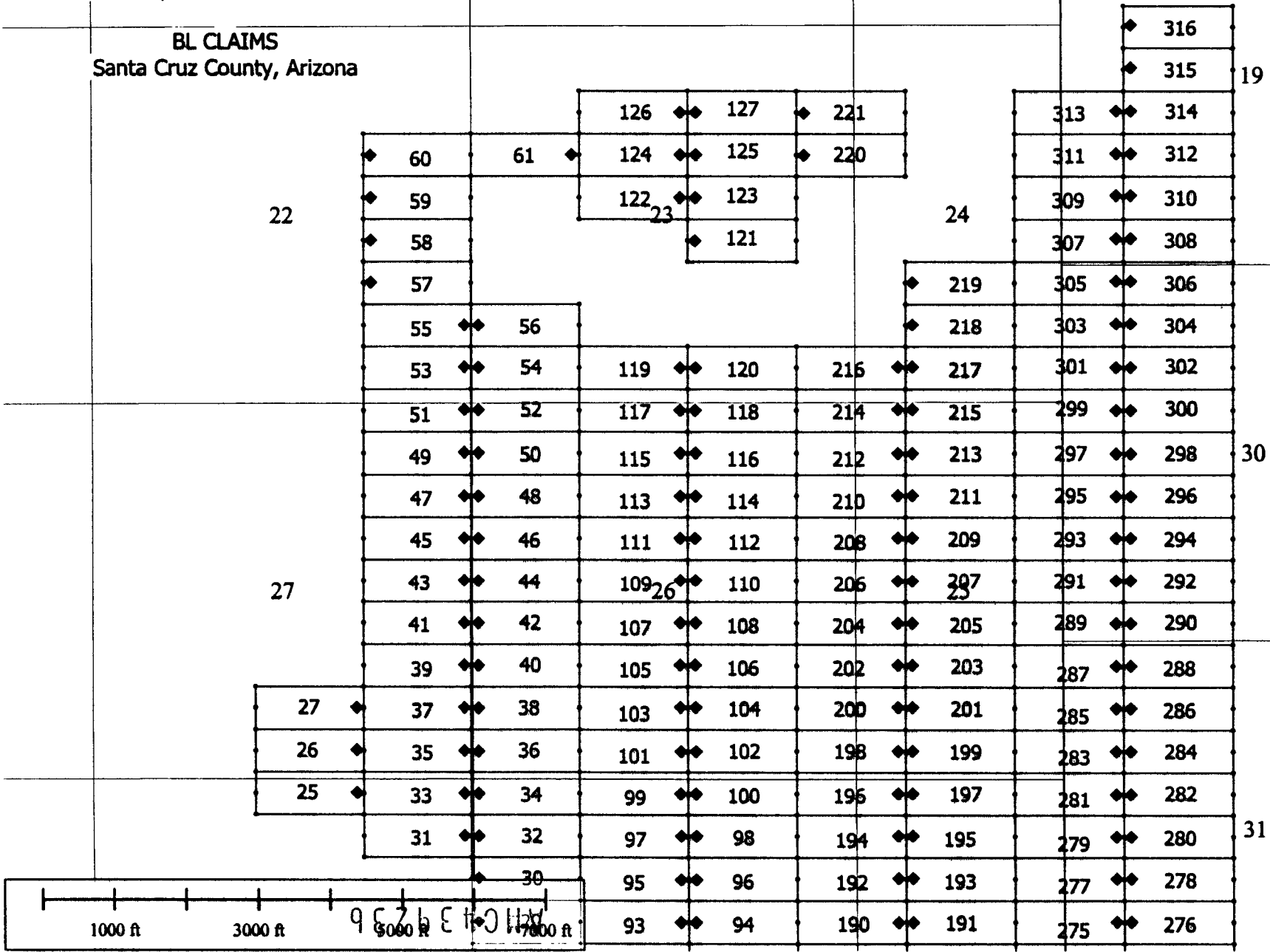
15
 16E TECK AMERICAN INCORPORATED
 501 N. RIVERPOINT BLVD., SUITE 300
 SPOKANE, WASHINGTON 99202

14

13
 Tie Point:
 Claim 316 is 14250' North and 3000' West from the
 NE corner of Section 6
 T24S R17E G&SRPM



BL CLAIMS
 Santa Cruz County, Arizona



RECEIVED
 BLM AZ STATE OFFICE
 PHOENIX, ARIZONA
 2016 AUG 29 P 12:06

When recorded, return to.

Teck American Incorporated
501 North Riverpoint Blvd., Suite 300
Spokane, Washington 99202

RECEIVED
BLM AZ STATE OFFICE
2016 AUG 29 P 12:07
PHOENIX, ARIZONA

LOCATION NOTICE FOR LODE MINING CLAIM

NOTICE IS HEREBY GIVEN that the BL 218 lode mining claim has been located by **Teck American Incorporated** whose current mailing address is:
501 N. Riverpoint Blvd., Suite 300, Spokane, WA 99202

BLM
Date
Stamp

The general course of this claim is East to West and it is situated in Santa Cruz County, Arizona. This claim is 1500 feet in length and 600 feet in width constituting 300 feet on each side of the centerline. This claim runs from the location monument on which this location notice is posted approximately 20 feet due West to the West end line and 1480 feet due West to the West end line. This claim is marked by six monuments, one at each corner and one at the center of each end line of the claim.

The location monument on which this notice is posted is situated within Section 24, Township 23S, Range 16E, Gila and Salt River Base and Meridian, Arizona, and this claim encompasses portions of the following Quarter Section(s), Section(s), Township(s) and Range(s):

NE

SE 24, T.23S, R.16E

NW

SW 24, T.23S, R.16E

Gila and Salt River Base and Meridian, Arizona.

The locality of this claim with reference to some natural object or permanent monument and additional information (if any) concerning its locality are as follows: The northeast corner of the claim with reference to a permanent monument is:

10050 feet North and 6000 feet West from the surveyed northeast corner of Section 6, Township 24 South, Range 17 East.

DATED AND POSTED on the ground this 8/5/2016

AGENT (s) David Morris
David Morris

AMC 439237


15

14

13

Tie Point:
Claim 316 is 14250' North and 3000' West from the
NE corner of Section 6
T24S R17E G&SRPM

16E TECK AMERICAN INCORPORATED
501 N. RIVERPOINT BLVD., SUITE 300
SPOKANE, WASHINGTON 99202



BL CLAIMS
Santa Cruz County, Arizona

316
315
314
313
312
311
310
309
308
307
306
305
304
303
302
301
300
299
298
297
296
295
294
293
292
291
290
289
288
287
286
285
284
283
282
281
280
279
278
277
276

19

22

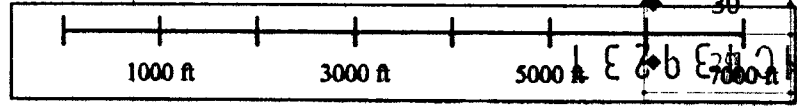
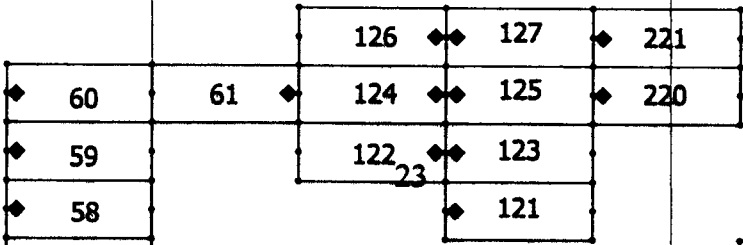
24

30

27

31

RECEIVED
BLM AZ STATE OFFICE
2016 AUG 29 P 12:01
PHOENIX, ARIZONA






When recorded, return to:

Teck American Incorporated
501 North Riverpoint Blvd., Suite 300
Spokane, Washington 99202

**LOCATION NOTICE FOR LODE MINING CLAIM
AMENDED**

NOTICE IS HEREBY GIVEN that the BL 219 (AMC439238) lode mining claim has been located by **Teck American Incorporated** whose current mailing address is:
501 N. Riverpoint Blvd., Suite 300, Spokane, WA 99202



The general course of this claim is East to West and it is situated in Santa Cruz County, Arizona. The claim boundary is described starting at the NE corner post #1 thence, first course, 600' S to the SE corner post #2, thence, second course, 1500' W to the SW corner post #3, thence, third course, 269' N to post #4, thence, fourth course, 358' N23E to post #5, thence, fifth course, 1362' E to corner post #1. This claim runs from the location monument on which this location notice is posted approximately 20 feet due West to the West end line and 1433 feet due East to the East end line. This claim is marked by seven monuments, one at each corner and one at the center of each end line of the claim along with angles and spurs.

The location monument on which this notice is posted is situated within Section 24, Township 23S, Range 16E, Gila and Salt River Base and Meridian, Arizona, and this claim encompasses portions of the following Quarter Section(s), Section(s), Township(s) and Range(s):

- NE
- SE 24, T.23S, R.16E
- NW
- SW 24, T.23S, R.16E

Gila and Salt River Base and Meridian, Arizona.

The locality of this claim with reference to some natural object or permanent monument and additional information (if any) concerning its locality are as follows: The northeast corner of the claim with reference to a permanent monument is:

10650 feet North and 6000 feet West
from the Northeast corner of Section 6 T24S, R17E G&SRM.

DATED AND POSTED on the ground this 8/5/2016

The purpose of this amended notice is to [alternatives: correct errors or omissions in the original location or notice therefore, take up additional vacant ground that may be subject to location as of the date of this amendment, or to more definitely describe the locality and boundaries of the claim], and is made without waiving any rights acquired under and by virtue of the original location.

AGENT (s) David Morris
(David Morris)

Amc 439238

AMENDED



2018-02274 04-06-2018 01:07 PM Page 2 of 2

15

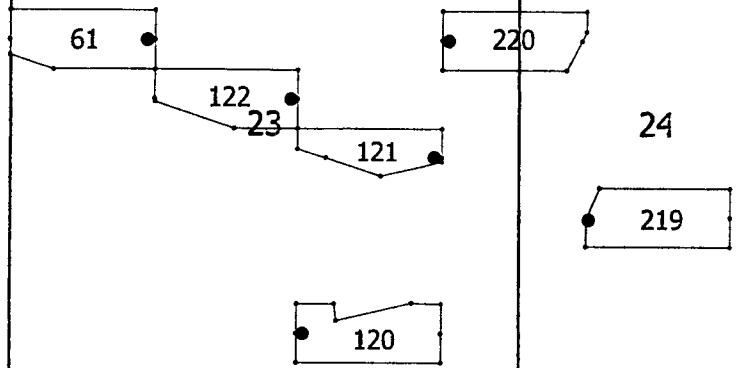
14

13

18

22

19



2018 APR 23 P 2: 29
SANTA CRUZ COUNTY, ARIZONA

27

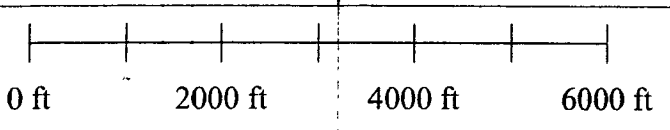
26

25

30

BL Claims
Santa Cruz County, Arizona
Teck American Incorporated
501 N. Riverpoint Blvd., Suite 300
Spokane, Washington 99202

31



36

When recorded, return to:

Teck American Incorporated
501 North Riverpoint Blvd., Suite 300
Spokane, Washington 99202

LOCATION NOTICE FOR LODE MINING CLAIM

NOTICE IS HEREBY GIVEN that the BL 219 lode mining claim has been located by **Teck American Incorporated** whose current mailing address is:
501 N. Riverpoint Blvd., Suite 300, Spokane, WA 99202

RECEIVED
BLM AZ STATE OFFICE
2016 AUG 29 P 12:07
PHOENIX, ARIZONA
BLM
Date
Stamp

The general course of this claim is East to West and it is situated in Santa Cruz County, Arizona. This claim is 1500 feet in length and 600 feet in width constituting 300 feet on each side of the centerline. This claim runs from the location monument on which this location notice is posted approximately 20 feet due West to the West end line and 1480 feet due East to the East end line. This claim is marked by six monuments, one at each corner and one at the center of each end line of the claim.

The location monument on which this notice is posted is situated within Section 24, Township 23S, Range 16E, Gila and Salt River Base and Meridian, Arizona, and this claim encompasses portions of the following Quarter Section(s), Section(s), Township(s) and Range(s):

- NE
- SE 24, T.23S, R.16E
- NW
- SW 24, T.23S, R.16E

Gila and Salt River Base and Meridian, Arizona.

The locality of this claim with reference to some natural object or permanent monument and additional information (if any) concerning its locality are as follows: The northeast corner of the claim with reference to a permanent monument is:

10650 feet North and 6000 feet West from the surveyed northeast corner of Section 6, Township 24 South, Range 17 East.

DATED AND POSTED on the ground this 8/5/2016

AGENT (s) David Morris
David Morris

AHC439238


15

14

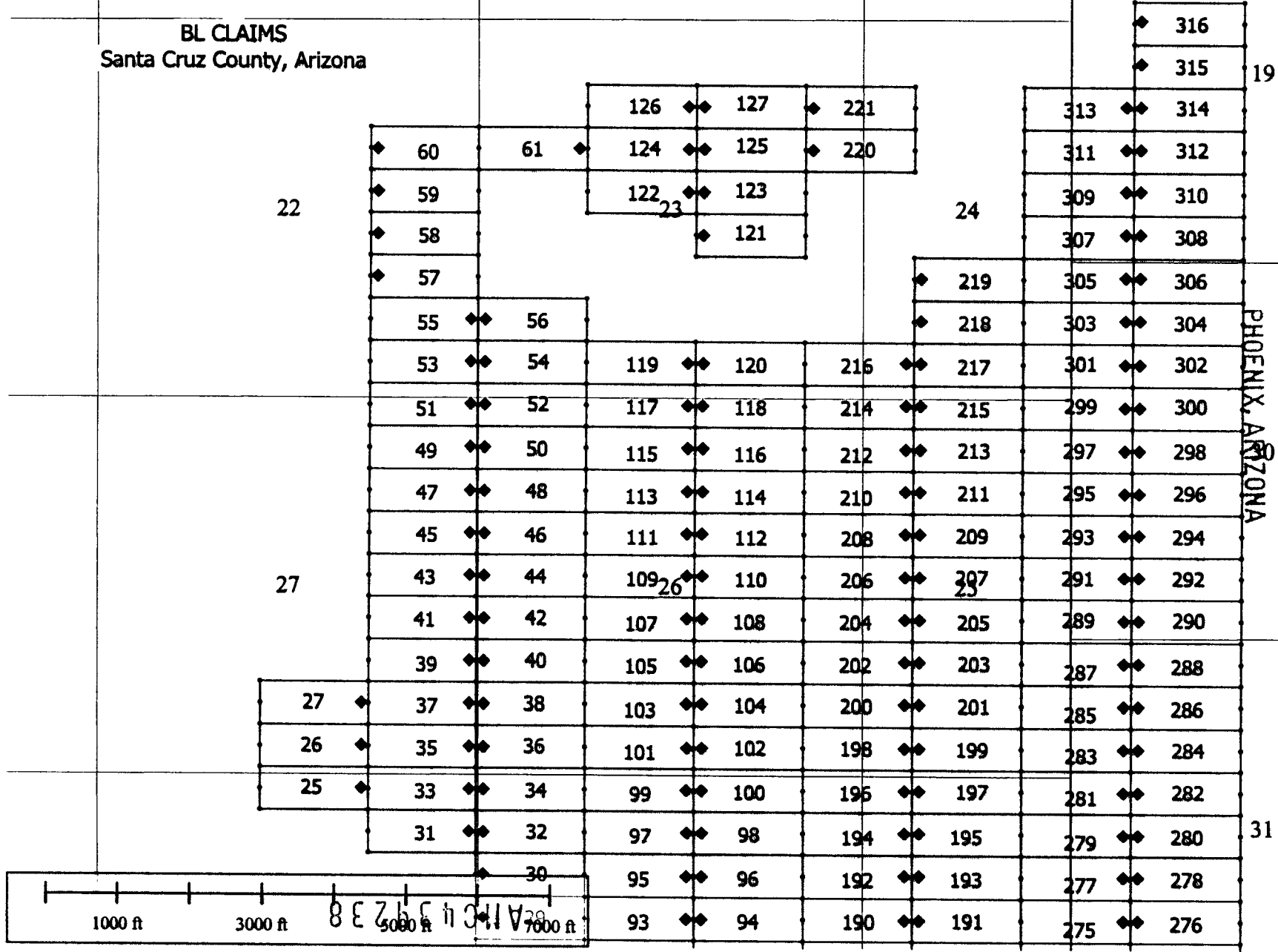
13

Tie Point:
Claim 316 is 14250' North and 3000' West from the
NE corner of Section 6
T24S R17E G&SRPM

16E TECK AMERICAN INCORPORATED
501 N. RIVERPOINT BLVD., SUITE 300
SPOKANE, WASHINGTON 99202

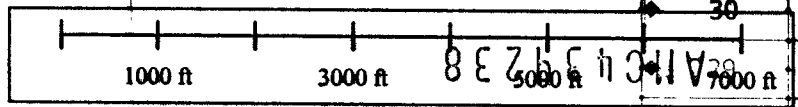


BL CLAIMS
Santa Cruz County, Arizona



PHOENIX, ARIZONA

RECEIVED
BLM AZ STATE OFFICE
2016 AUG 29 P 12:01



When recorded, return to:




Teck American Incorporated
501 North Riverpoint Blvd., Suite 300
Spokane, Washington 99202

LOCATION NOTICE FOR LODE MINING CLAIM

AMENDED

NOTICE IS HEREBY GIVEN that the BL 220 (AMC439239) lode mining claim has been located by **Teck American Incorporated** whose current mailing address is:
501 N. Riverpoint Blvd., Suite 300, Spokane, WA 99202



The general course of this claim is East to West and it is situated in Santa Cruz County, Arizona. The claim boundary is described starting at the NE corner post #1 thence, first course, 207' S to post #2, thence, second course, 443' S28W to post #3, thence, third course, 1292' W to the SW corner post #4, thence, fourth course, 600' N to the NW corner post #5, thence, fifth course, 1500' E to corner post #1. This claim runs from the location monument on which this location notice is posted approximately 20 feet due West to the West end line and 1480 feet due East to the East end line. This claim is marked by seven monuments, one at each corner and one at the center of each end line of the claim along with angles and spurs.

The location monument on which this notice is posted is situated within Section 23, Township 23S, Range 16E, Gila and Salt River Base and Meridian, Arizona, and this claim encompasses portions of the following Quarter Section(s), Section(s), Township(s) and Range(s):

NE 23, T.23S, R.16E

SE

NW 24, T.23S, R.16E

SW

Gila and Salt River Base and Meridian, Arizona.

The locality of this claim with reference to some natural object or permanent monument and additional information (if any) concerning its locality are as follows: The northeast corner of the claim with reference to a permanent monument is:

12450 feet North and 7500 feet West
from the Northeast corner of Section 6 T24S, R17E G&SRM.

DATED AND POSTED on the ground this 8/3/2016

The purpose of this amended notice is to [alternatives: correct errors or omissions in the original location or notice therefore, take up additional vacant ground that may be subject to location as of the date of this amendment, or to more definitely describe the locality and boundaries of the claim], and is made without waiving any rights acquired under and by virtue of the original location.

AGENT (s) David Morris
(David Morris)

AMC 439239

AMENDED



2018-02275 04-06-2018 01:07 PM Page 2 of 2

15

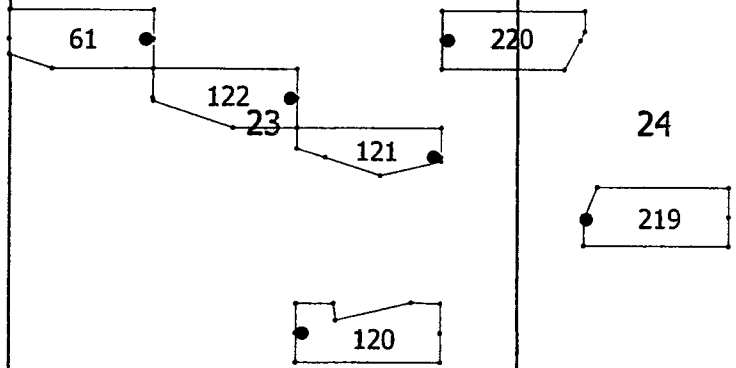
14

13

18

22

19



2018 APR 23 P 2:29
TECK AMERICAN INCORPORATED

24

219

27

30

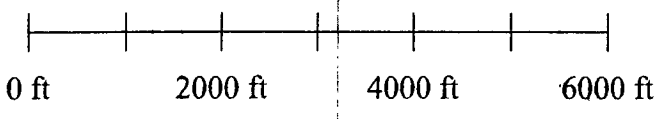
BL Claims

Santa Cruz County, Arizona
Teck American Incorporated
501 N. Riverpoint Blvd., Suite 300
Spokane, Washington 99202

26

25

31



36

When recorded, return to.

Teck American Incorporated
501 North Riverpoint Blvd., Suite 300
Spokane, Washington 99202

LOCATION NOTICE FOR LODE MINING CLAIM

NOTICE IS HEREBY GIVEN that the BL 220 lode mining claim has been located by **Teck American Incorporated** whose current mailing address is:
501 N. Riverpoint Blvd., Suite 300, Spokane, WA 99202

RECEIVED
BLM AZ STATE OFFICE
2016 AUG 29 P 12: 07
PHOENIX, ARIZONA
BLM
Date
Stamp

The general course of this claim is East to West and it is situated in Santa Cruz County, Arizona. This claim is 1500 feet in length and 600 feet in width constituting 300 feet on each side of the centerline. This claim runs from the location monument on which this location notice is posted approximately 20 feet due West to the West end line and 1480 feet due East to the East end line. This claim is marked by six monuments, one at each corner and one at the center of each end line of the claim.

The location monument on which this notice is posted is situated within Section 23, Township 23S, Range 16E, Gila and Salt River Base and Meridian, Arizona, and this claim encompasses portions of the following Quarter Section(s), Section(s), Township(s) and Range(s):

NE 23, T.23S, R.16E

SE

NW 24, T.23S, R.16E

SW

Gila and Salt River Base and Meridian, Arizona.

The locality of this claim with reference to some natural object or permanent monument and additional information (if any) concerning its locality are as follows: The northeast corner of the claim with reference to a permanent monument is:

12450 feet North and 7500 feet West from the surveyed northeast corner of Section 6, Township 24 South, Range 17 East.

DATED AND POSTED on the ground this 8/3/2016

AGENT (s) David Morris
David Morris

ANCI 39239


15

14

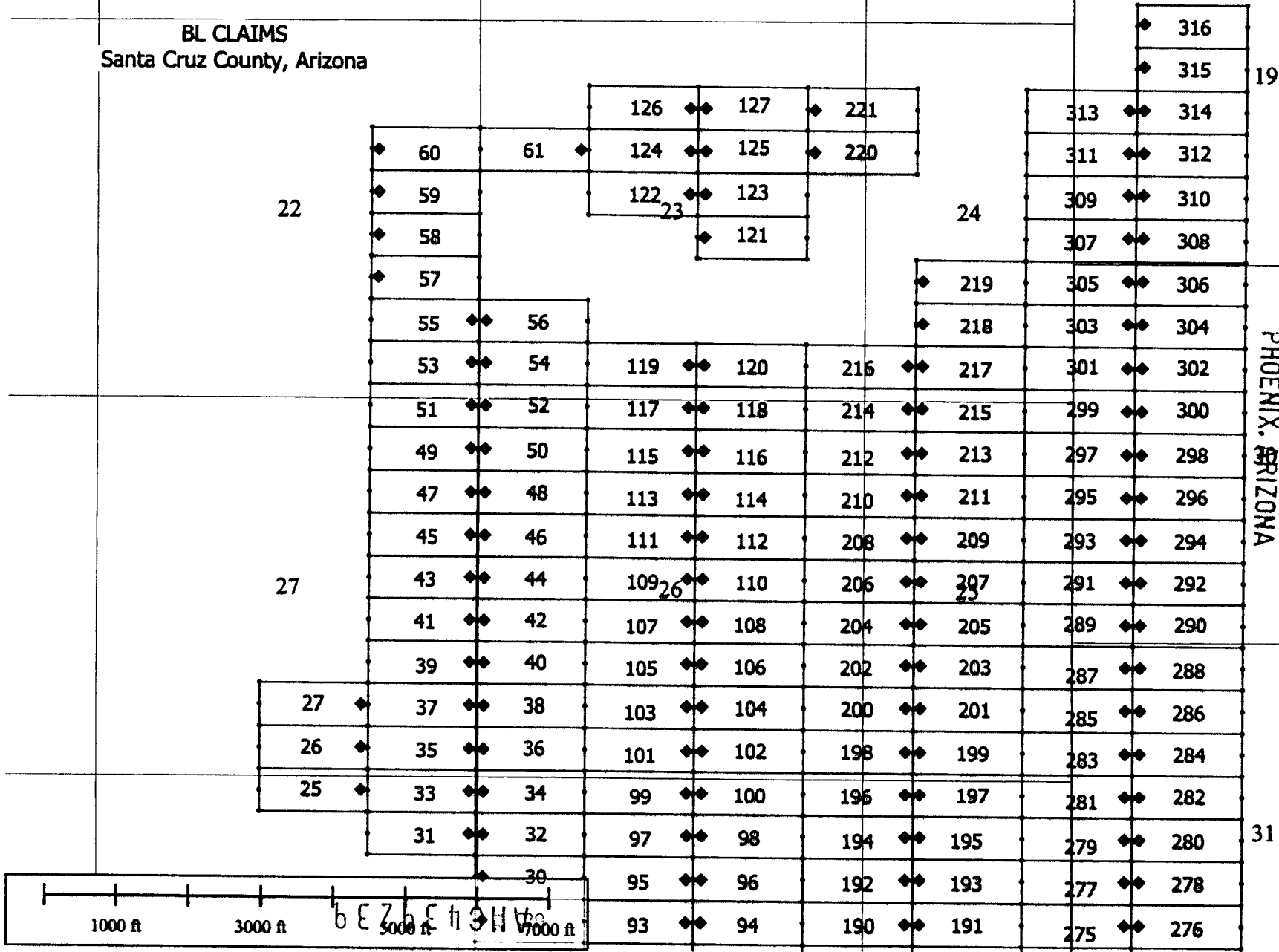
13

Tie Point:
Claim 316 is 14250' North and 3000' West from the
NE corner of Section 6
T24S R17E G&SRPM

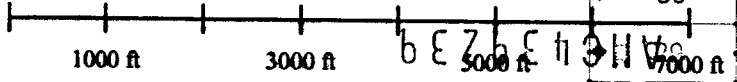
16E TECK AMERICAN INCORPORATED
501 N. RIVERPOINT BLVD., SUITE 300
SPOKANE, WASHINGTON 99202



BL CLAIMS
Santa Cruz County, Arizona



RECEIVED
BLM AZ STATE OFFICE
2016 AUG 29 P 12: 07
PHOENIX, ARIZONA



When recorded, return to.

Teck American Incorporated
501 North Riverpoint Blvd., Suite 300
Spokane, Washington 99202

LOCATION NOTICE FOR LODE MINING CLAIM

NOTICE IS HEREBY GIVEN that the BL 221 lode mining claim has been located by **Teck American Incorporated** whose current mailing address is:
501 N. Riverpoint Blvd., Suite 300, Spokane, WA 99202

RECEIVED
BLM AZ STATE OFFICE
2016 AUG 29 P 12: 07
PHOENIX, ARIZONA
BLM
Date
Stamp

The general course of this claim is East to West and it is situated in Santa Cruz County, Arizona. This claim is 1500 feet in length and 600 feet in width constituting 300 feet on each side of the centerline. This claim runs from the location monument on which this location notice is posted approximately 20 feet due West to the West end line and 1480 feet due East to the East end line. This claim is marked by six monuments, one at each corner and one at the center of each end line of the claim.

The location monument on which this notice is posted is situated within Section 23, Township 23S, Range 16E, Gila and Salt River Base and Meridian, Arizona, and this claim encompasses portions of the following Quarter Section(s), Section(s), Township(s) and Range(s):

NE 23, T.23S, R.16E

SE

NW 24, T.23S, R.16E

SW


Gila and Salt River Base and Meridian, Arizona.

The locality of this claim with reference to some natural object or permanent monument and additional information (if any) concerning its locality are as follows: The northeast corner of the claim with reference to a permanent monument is:

13050 feet North and 7500 feet West from the surveyed northeast corner of Section 6, Township 24 South, Range 17 East.

DATED AND POSTED on the ground this 8/3/2016

AGENT (s)


David Morris

Form MCF100
Revised July, 2000

AHCL 39240


15

14

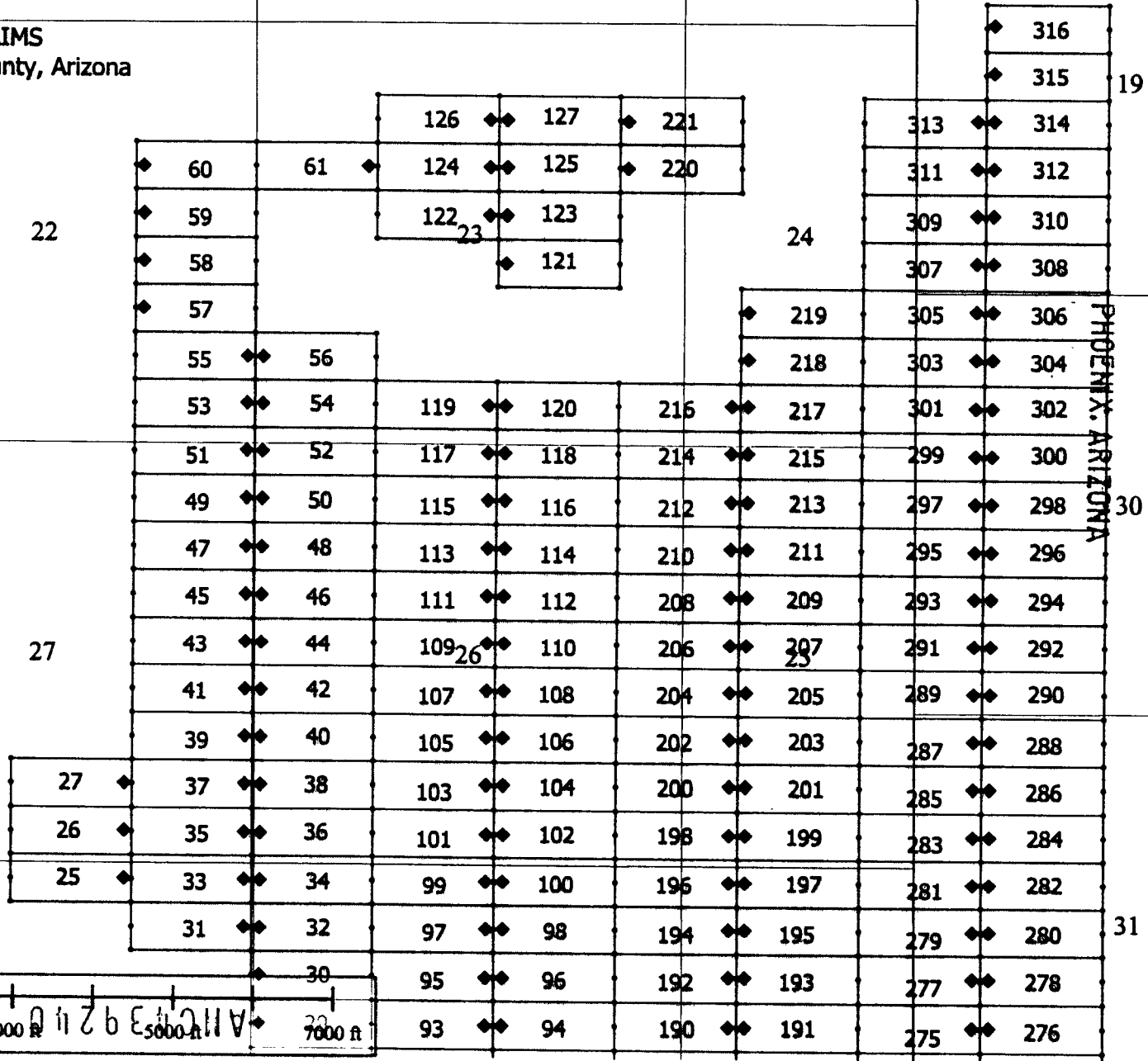
13

Tie Point:
Claim 316 is 14250' North and 3000' West from the
NE corner of Section 6
T24S R17E G&SRPM

16E TECK AMERICAN INCORPORATED
501 N. RIVERPOINT BLVD., SUITE 300
SPOKANE, WASHINGTON 99202

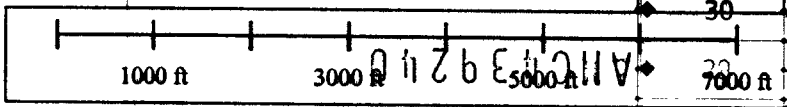


BL CLAIMS
Santa Cruz County, Arizona



PHOENIX, ARIZONA

RECEIVED
BLM AZ STATE OFFICE
2016 AUG 29 P 12:01



When recorded, return to:

Teck American Incorporated
501 North Riverpoint Blvd., Suite 300
Spokane, Washington 99202

RECEIVED
BLM AZ STATE OFFICE
2016 AUG 29 P 12:01
PHOENIX, ARIZONA

LOCATION NOTICE FOR LODE MINING CLAIM

NOTICE IS HEREBY GIVEN that the BL 222 lode mining claim has been located by **Teck American Incorporated** whose current mailing address is:
501 N. Riverpoint Blvd., Suite 300, Spokane, WA 99202

BLM
Date
Stamp

The general course of this claim is East to West and it is situated in Santa Cruz County, Arizona. This claim is 1500 feet in length and 600 feet in width constituting 300 feet on each side of the centerline. This claim runs from the location monument on which this location notice is posted approximately 20 feet due East to the East end line and 1480 feet due West to the West end line. This claim is marked by six monuments, one at each corner and one at the center of each end line of the claim.

The location monument on which this notice is posted is situated within Section 19, Township 24S, Range 17E, Gila and Salt River Base and Meridian, Arizona, and this claim encompasses portions of the following Quarter Section(s), Section(s), Township(s) and Range(s):

- NE
- SE 13, T.24S, R.16E
- NW 19, T.24S, R.17E
- SW

Gila and Salt River Base and Meridian, Arizona.

The locality of this claim with reference to some natural object or permanent monument and additional information (if any) concerning its locality are as follows: The northeast corner of the claim with reference to a permanent monument is:

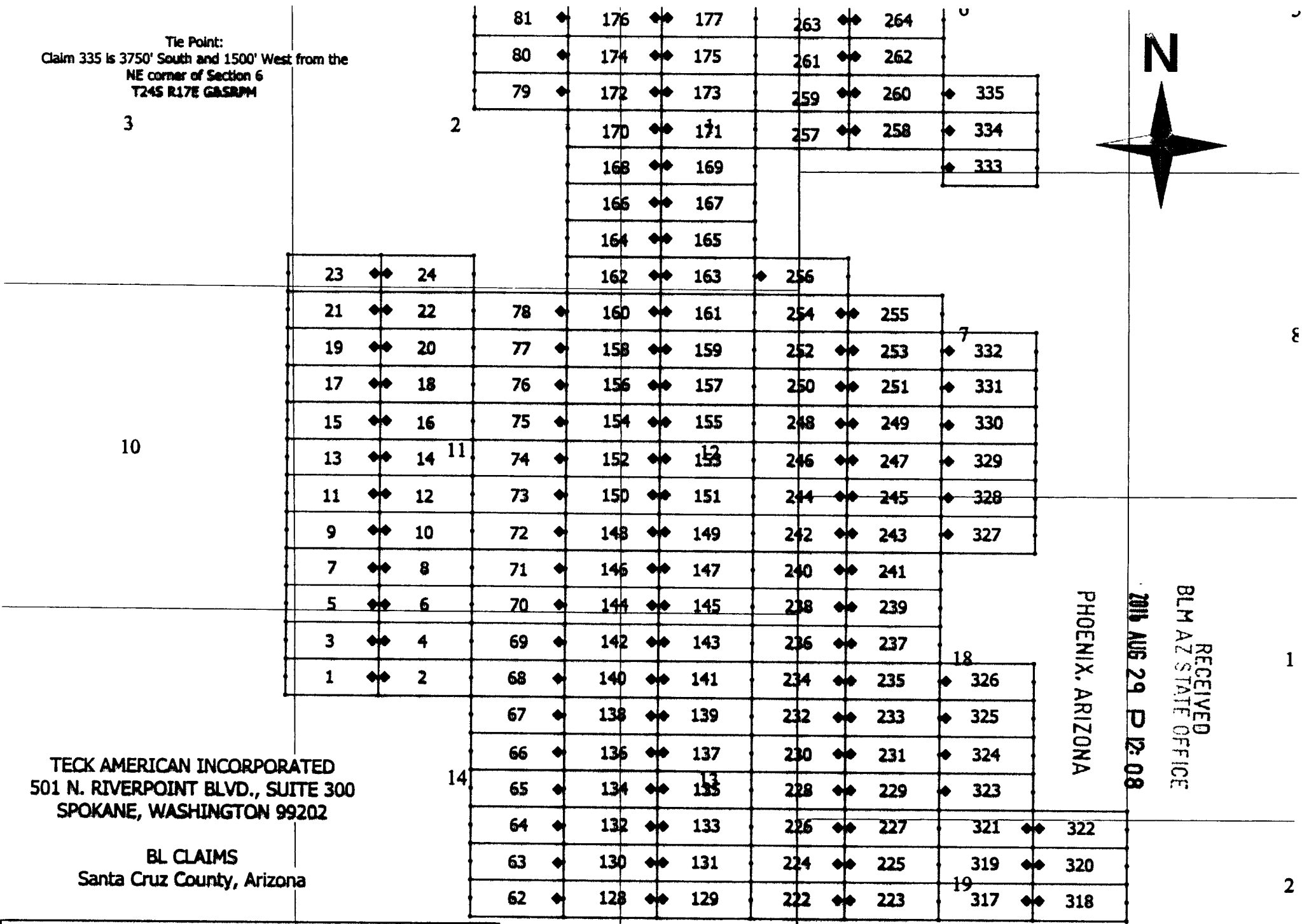
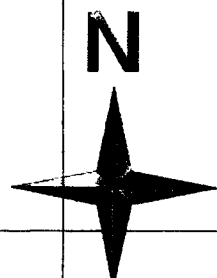
16950 feet South and 4500 feet West from the surveyed northeast corner of Section 6, Township 24 South, Range 17 East.

DATED AND POSTED on the ground this 8/9/2016

AGENT (s) 
David Morris

AMC 439241

Tie Point:
 Claim 335 is 3750' South and 1500' West from the
 NE corner of Section 6
 T24S R17E GASRPM



3

2

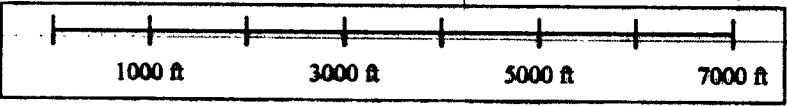
10

14

TECK AMERICAN INCORPORATED
 501 N. RIVERPOINT BLVD., SUITE 300
 SPOKANE, WASHINGTON 99202

BL CLAIMS
 Santa Cruz County, Arizona

RECEIVED
 BLM AZ STATE OFFICE
 PHOENIX, ARIZONA
 2015 AUG 29 P 12:08



MCH 3 9 2 4 1

When recorded, return to:

Teck American Incorporated
501 North Riverpoint Blvd., Suite 300
Spokane, Washington 99202

RECEIVED
BLM AZ STATE OFFICE
2016 AUG 29 P 12:08
PHOENIX, ARIZONA

LOCATION NOTICE FOR LODE MINING CLAIM

NOTICE IS HEREBY GIVEN that the BL 223 lode mining claim has been located by **Teck American Incorporated** whose current mailing address is:
501 N. Riverpoint Blvd., Suite 300, Spokane, WA 99202

BLM
Date
Stamp

The general course of this claim is East to West and it is situated in Santa Cruz County, Arizona. This claim is 1500 feet in length and 600 feet in width constituting 300 feet on each side of the centerline. This claim runs from the location monument on which this location notice is posted approximately 20 feet due West to the West end line and 1480 feet due East to the East end line. This claim is marked by six monuments, one at each corner and one at the center of each end line of the claim.

The location monument on which this notice is posted is situated within Section 19, Township 24S, Range 17E, Gila and Salt River Base and Meridian, Arizona, and this claim encompasses portions of the following Quarter Section(s), Section(s), Township(s) and Range(s):

- NE
- SE
- NW 19, T.24S, R.17E
- SW

Gila and Salt River Base and Meridian, Arizona.

The locality of this claim with reference to some natural object or permanent monument and additional information (if any) concerning its locality are as follows: The northeast corner of the claim with reference to a permanent monument is:

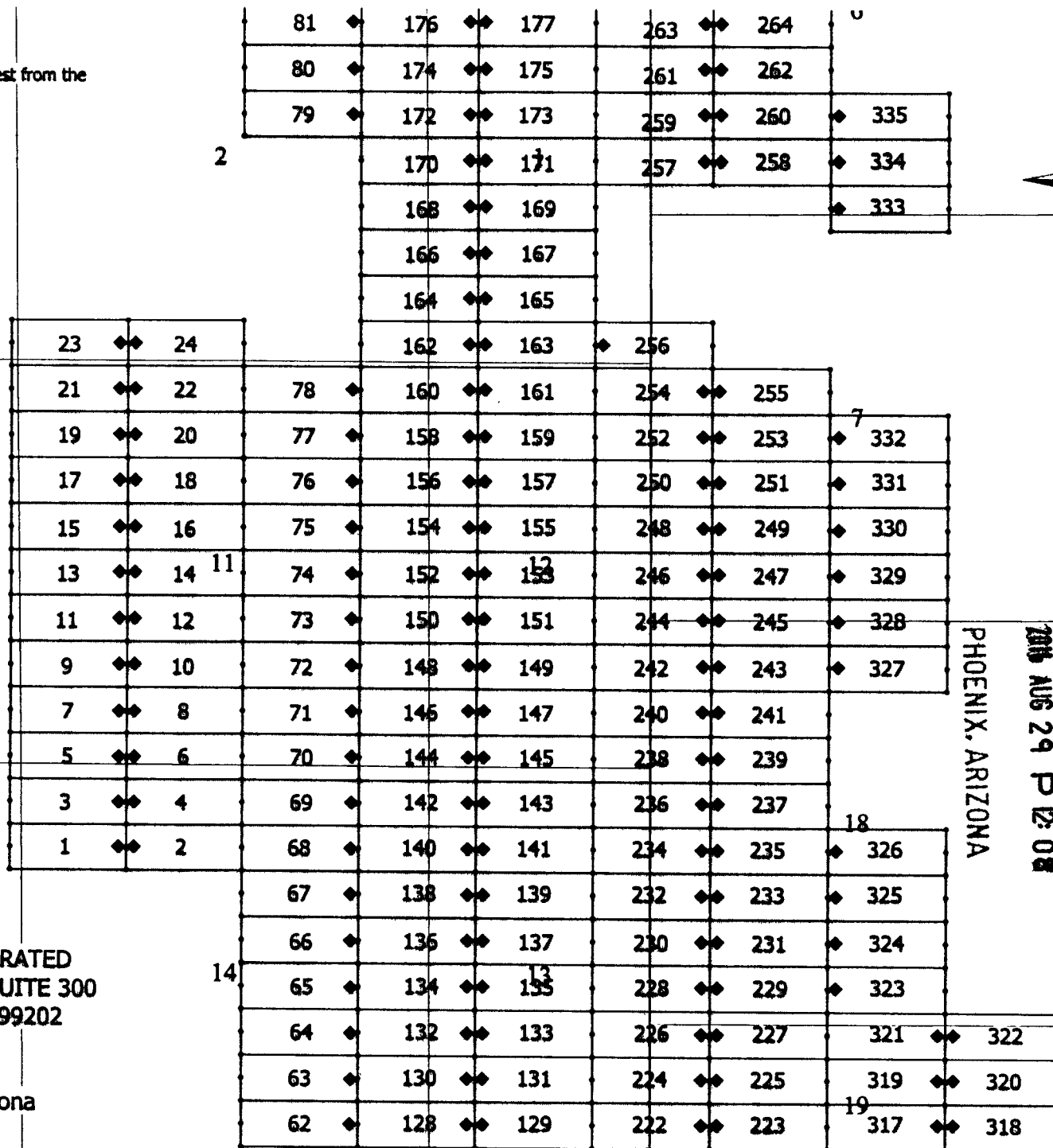
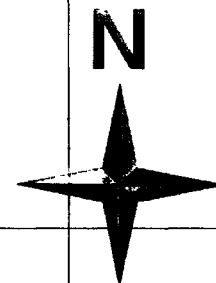
16950 feet South and 3000 feet West from the surveyed northeast corner of Section 6, Township 24 South, Range 17 East.

DATED AND POSTED on the ground this 8/9/2016

AGENT (s) 
David Morris

AMC1439242

Tie Point:
 Claim 335 is 3750' South and 1500' West from the
 NE corner of Section 6
 T24S R17E G&SRPM



3

2

10

14

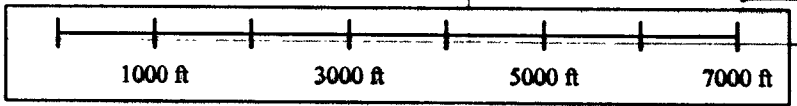
PHOENIX, ARIZONA

2018 AUG 29 P 12:08

RECEIVED
 BLM AZ STATE OFFICE

TECK AMERICAN INCORPORATED
 501 N. RIVERPOINT BLVD., SUITE 300
 SPOKANE, WASHINGTON 99202

BL CLAIMS
 Santa Cruz County, Arizona



21123944

When recorded, return to:

Teck American Incorporated
501 North Riverpoint Blvd., Suite 300
Spokane, Washington 99202

LOCATION NOTICE FOR LODE MINING CLAIM

NOTICE IS HEREBY GIVEN that the BL 224 lode mining claim has been located by **Teck American Incorporated** whose current mailing address is:
501 N. Riverpoint Blvd., Suite 300, Spokane, WA 99202

RECEIVED
BLM AZ STATE OFFICE
2016 AUG 29 P 12:08
PHOENIX, ARIZONA
BLM
Date
Stamp

The general course of this claim is East to West and it is situated in Santa Cruz County, Arizona. This claim is 1500 feet in length and 600 feet in width constituting 300 feet on each side of the centerline. This claim runs from the location monument on which this location notice is posted approximately 20 feet due East to the East end line and 1480 feet due West to the West end line. This claim is marked by six monuments, one at each corner and one at the center of each end line of the claim.

The location monument on which this notice is posted is situated within Section 19, Township 24S, Range 17E, Gila and Salt River Base and Meridian, Arizona, and this claim encompasses portions of the following Quarter Section(s), Section(s), Township(s) and Range(s):

- NE
- SE 13, T.24S, R.16E
- NW 19, T.24S, R.17E
- SW

Gila and Salt River Base and Meridian, Arizona.

The locality of this claim with reference to some natural object or permanent monument and additional information (if any) concerning its locality are as follows: The northeast corner of the claim with reference to a permanent monument is:

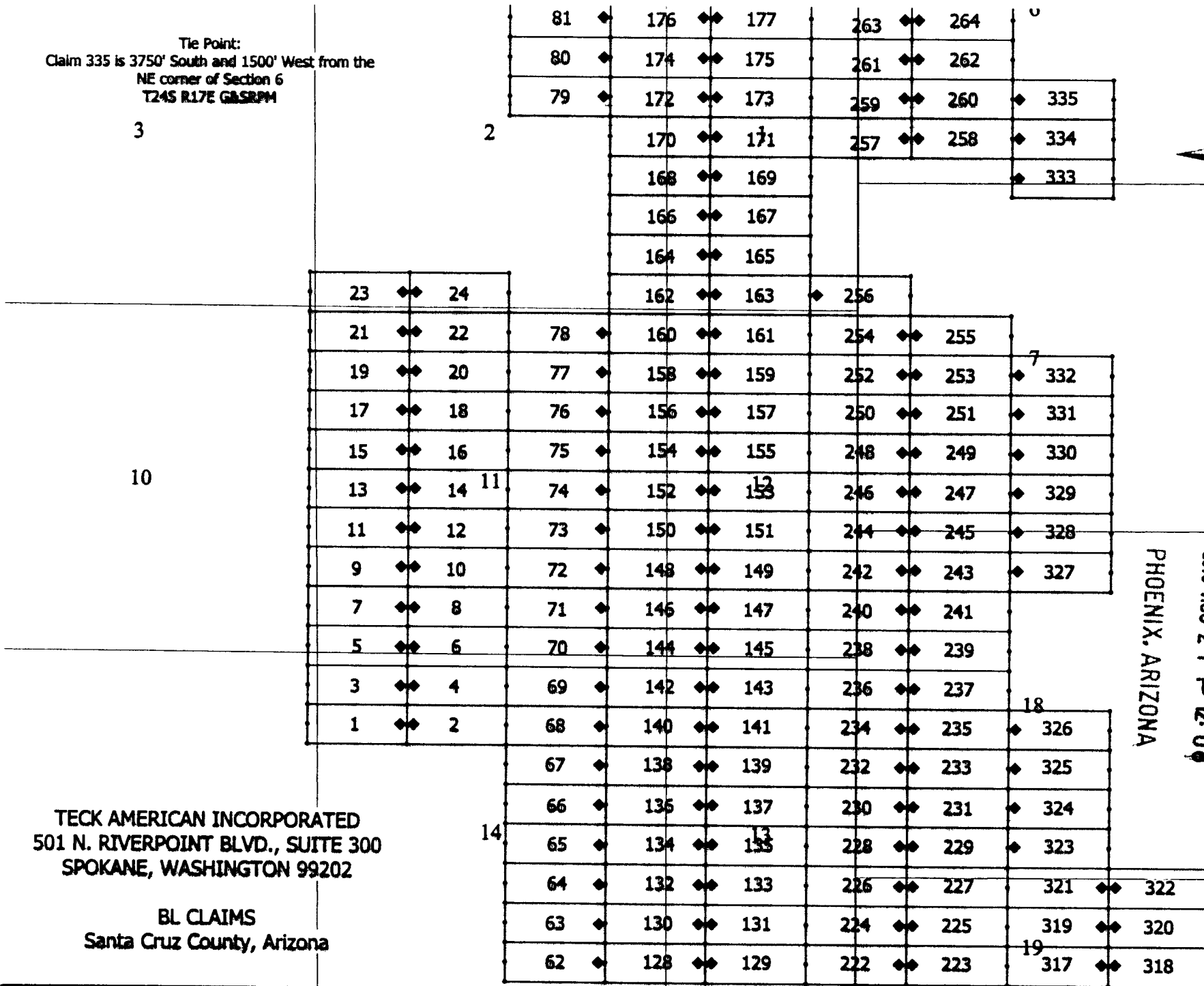
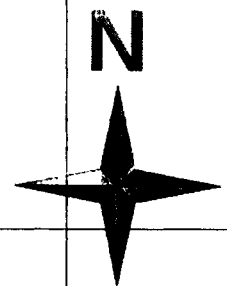
16350 feet South and 4500 feet West from the surveyed northeast corner of Section 6, Township 24 South, Range 17 East.

DATED AND POSTED on the ground this 8/9/2016

AGENT (s) 
David Morris

AMC 439243

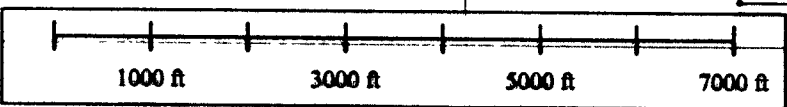
Tie Point:
 Claim 335 is 3750' South and 1500' West from the
 NE corner of Section 6
 T24S R17E GBSRPM



RECEIVED
 BLM AZ STATE OFFICE
 2011 AUG 29 P 12:08
 PHOENIX, ARIZONA

TECK AMERICAN INCORPORATED
 501 N. RIVERPOINT BLVD., SUITE 300
 SPOKANE, WASHINGTON 99202

BL CLAIMS
 Santa Cruz County, Arizona



AHC 439243

When recorded, return to:

Teck American Incorporated
501 North Riverpoint Blvd., Suite 300
Spokane, Washington 99202

RECEIVED
BLM AZ STATE OFFICE
2016 AUG 29 P 12:08
PHOENIX, ARIZONA
BLM
Date
Stamp

LOCATION NOTICE FOR LODE MINING CLAIM

NOTICE IS HEREBY GIVEN that the BL 225 lode mining claim has been located by **Teck American Incorporated** whose current mailing address is:
501 N. Riverpoint Blvd., Suite 300, Spokane, WA 99202

The general course of this claim is East to West and it is situated in Santa Cruz County, Arizona. This claim is 1500 feet in length and 600 feet in width constituting 300 feet on each side of the centerline. This claim runs from the location monument on which this location notice is posted approximately 20 feet due West to the West end line and 1480 feet due East to the East end line. This claim is marked by six monuments, one at each corner and one at the center of each end line of the claim.

The location monument on which this notice is posted is situated within Section 19, Township 24S, Range 17E, Gila and Salt River Base and Meridian, Arizona, and this claim encompasses portions of the following Quarter Section(s), Section(s), Township(s) and Range(s):

NE
SE
NW 19, T.24S, R.17E
SW

Gila and Salt River Base and Meridian, Arizona.

The locality of this claim with reference to some natural object or permanent monument and additional information (if any) concerning its locality are as follows: The northeast corner of the claim with reference to a permanent monument is:

16350 feet South and 3000 feet West from the surveyed northeast corner of Section 6, Township 24 South, Range 17 East.

DATED AND POSTED on the ground this 8/9/2016

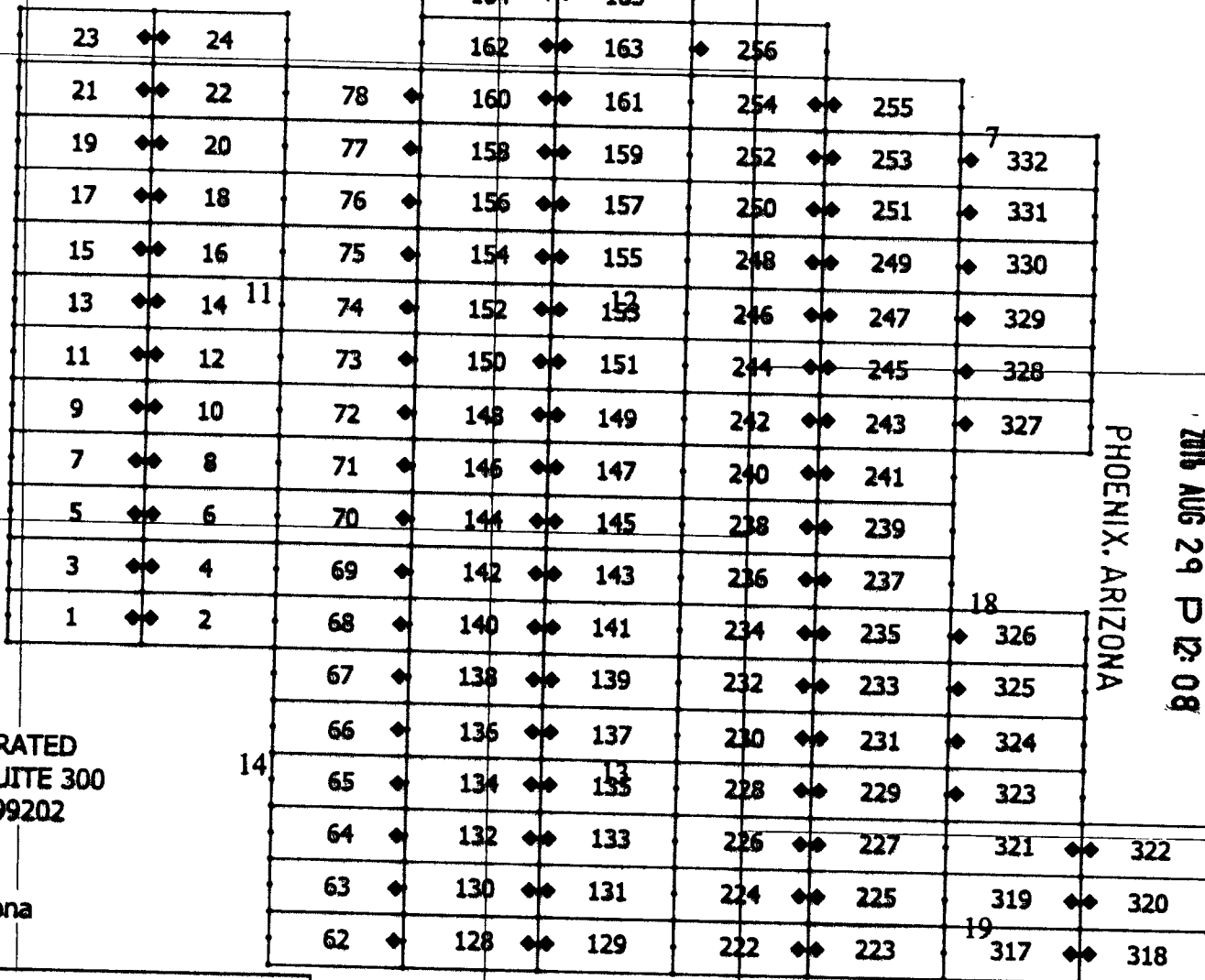

AGENT (s) David Morris
David Morris

AMC 1139244

Tie Point:
Claim 335 is 3750' South and 1500' West from the
NE corner of Section 6
T24S R17E G&SRPM

3

2



10

14


TECK AMERICAN INCORPORATED
501 N. RIVERPOINT BLVD., SUITE 300
SPOKANE, WASHINGTON 99202

BL CLAIMS
Santa Cruz County, Arizona

PHOENIX, ARIZONA

2018 AUG 29 P 12:08

RECEIVED
BLM AZ STATE OFFICE




h h 2 b e i c h v

When recorded, return to:

Teck American Incorporated
501 North Riverpoint Blvd., Suite 300
Spokane, Washington 99202

LOCATION NOTICE FOR LODE MINING CLAIM

NOTICE IS HEREBY GIVEN that the BL 226 lode mining claim has been located by **Teck American Incorporated** whose current mailing address is:
501 N. Riverpoint Blvd., Suite 300, Spokane, WA 99202



The general course of this claim is East to West and it is situated in Santa Cruz County, Arizona. This claim is 1500 feet in length and 600 feet in width constituting 300 feet on each side of the centerline. This claim runs from the location monument on which this location notice is posted approximately 20 feet due East to the East end line and 1480 feet due West to the West end line. This claim is marked by six monuments, one at each corner and one at the center of each end line of the claim.

The location monument on which this notice is posted is situated within Section 19, Township 24S, Range 17E, Gila and Salt River Base and Meridian, Arizona, and this claim encompasses portions of the following Quarter Section(s), Section(s), Township(s) and Range(s):


- NE
- SE 13, T.24S, R.16E
- NW 19, T.24S, R.17E
- SW 18, T.24S, R.17E

Gila and Salt River Base and Meridian, Arizona.

The locality of this claim with reference to some natural object or permanent monument and additional information (if any) concerning its locality are as follows: The northeast corner of the claim with reference to a permanent monument is:

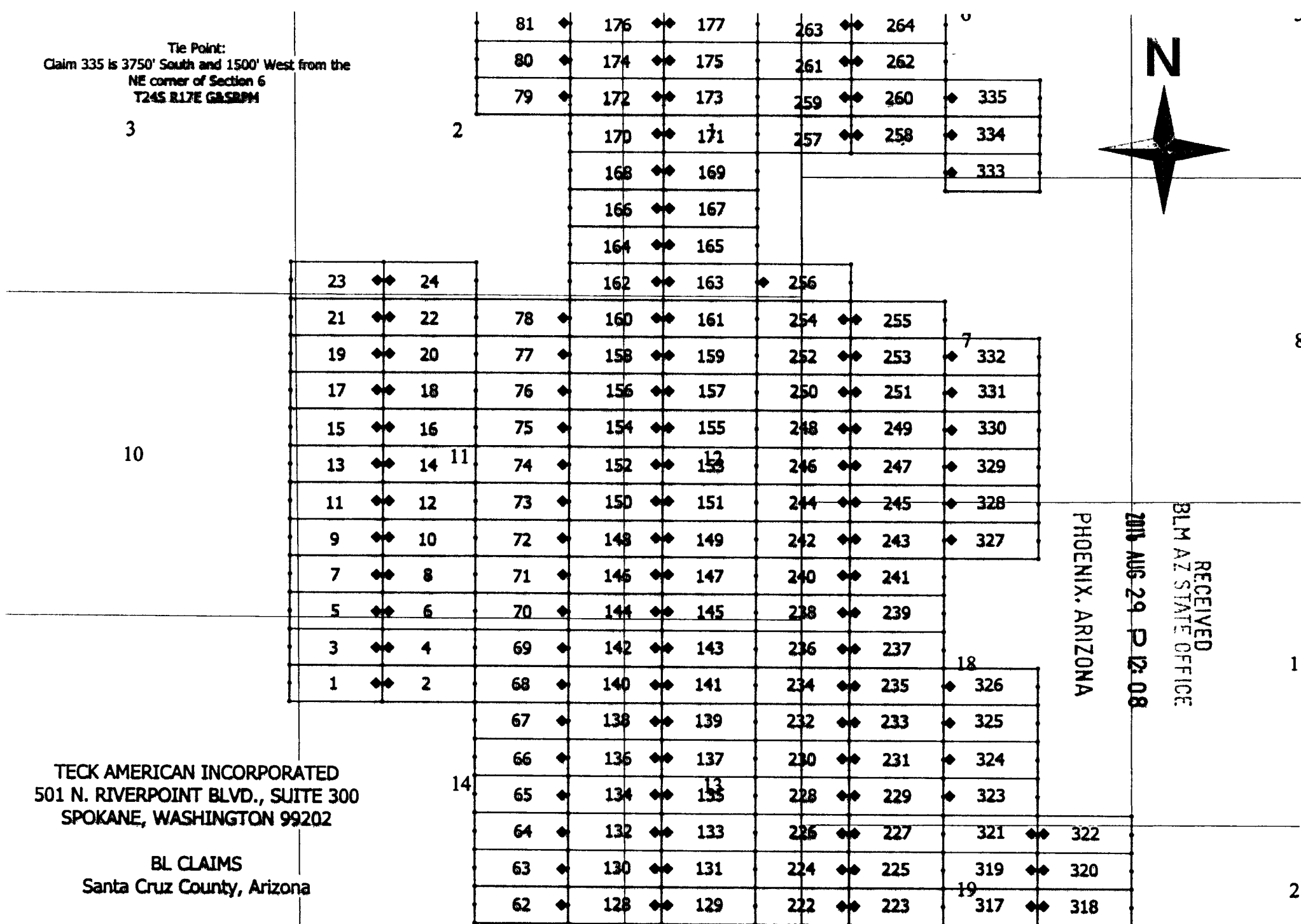
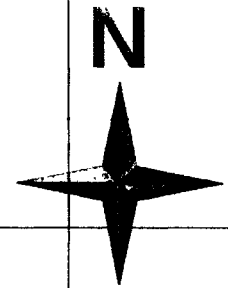
15750 feet South and 4500 feet West from the surveyed northeast corner of Section 6, Township 24 South, Range 17 East.

DATED AND POSTED on the ground this 8/9/2016

AGENT (s) 
David Morris

AMC 1139245

Tie Point:
Claim 335 is 3750' South and 1500' West from the
NE corner of Section 6
T24S R17E G&SRPM



3

2


10

14

TECK AMERICAN INCORPORATED
501 N. RIVERPOINT BLVD., SUITE 300
SPOKANE, WASHINGTON 99202

BL CLAIMS
Santa Cruz County, Arizona

RECEIVED
BLM AZ STATE OFFICE
PHOENIX, ARIZONA
2010 AUG 29 P 12:08



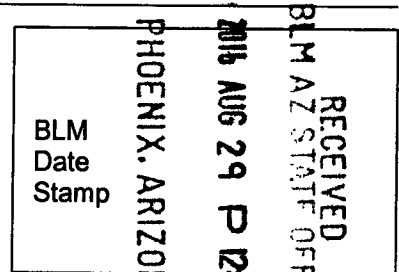
ANCH 39245

When recorded, return to:

Teck American Incorporated
501 North Riverpoint Blvd., Suite 300
Spokane, Washington 99202

LOCATION NOTICE FOR LODE MINING CLAIM

NOTICE IS HEREBY GIVEN that the BL 227 lode mining claim has been located by **Teck American Incorporated** whose current mailing address is:
501 N. Riverpoint Blvd., Suite 300, Spokane, WA 99202



The general course of this claim is East to West and it is situated in Santa Cruz County, Arizona. This claim is 1500 feet in length and 600 feet in width constituting 300 feet on each side of the centerline. This claim runs from the location monument on which this location notice is posted approximately 20 feet due West to the West end line and 1480 feet due East to the East end line. This claim is marked by six monuments, one at each corner and one at the center of each end line of the claim.

The location monument on which this notice is posted is situated within Section 19, Township 24S, Range 17E, Gila and Salt River Base and Meridian, Arizona, and this claim encompasses portions of the following Quarter Section(s), Section(s), Township(s) and Range(s):

NE

SE

NW 19, T.24S, R.17E

SW 18, T.24S, R.17E


Gila and Salt River Base and Meridian, Arizona.

The locality of this claim with reference to some natural object or permanent monument and additional information (if any) concerning its locality are as follows: The northeast corner of the claim with reference to a permanent monument is:

15750 feet South and 3000 feet West from the surveyed northeast corner of Section 6, Township 24 South, Range 17 East.



DATED AND POSTED on the ground this 8/9/2016

AGENT (s)


David Morris

AMC439246

Tie Point:
 Claim 335 is 3750' South and 1500' West from the
 NE corner of Section 6
 T24S R17E G&SRPM



3

2

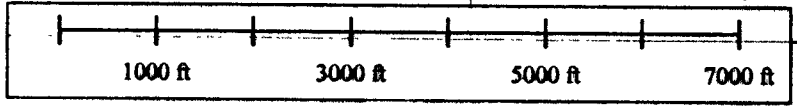
10

14

TECK AMERICAN INCORPORATED
 501 N. RIVERPOINT BLVD., SUITE 300
 SPOKANE, WASHINGTON 99202

BL CLAIMS
 Santa Cruz County, Arizona

RECEIVED
 BLM AZ STATE OFFICE
 PHOENIX, ARIZONA
 2009 AUG 29 P 12:09




MCH 13 9 24 6

When recorded, return to:

Teck American Incorporated
501 North Riverpoint Blvd., Suite 300
Spokane, Washington 99202

LOCATION NOTICE FOR LODE MINING CLAIM

NOTICE IS HEREBY GIVEN that the BL 228 lode mining claim has been located by **Teck American Incorporated** whose current mailing address is:
501 N. Riverpoint Blvd., Suite 300, Spokane, WA 99202



The general course of this claim is East to West and it is situated in Santa Cruz County, Arizona. This claim is 1500 feet in length and 600 feet in width constituting 300 feet on each side of the centerline. This claim runs from the location monument on which this location notice is posted approximately 20 feet due East to the East end line and 1480 feet due West to the West end line. This claim is marked by six monuments, one at each corner and one at the center of each end line of the claim.

The location monument on which this notice is posted is situated within Section 18, Township 24S, Range 17E, Gila and Salt River Base and Meridian, Arizona, and this claim encompasses portions of the following Quarter Section(s), Section(s), Township(s) and Range(s):

NE 13, T.24S, R.16E

SE 13, T.24S, R.16E

NW

SW 18, T.24S, R.17E

Gila and Salt River Base and Meridian, Arizona.

The locality of this claim with reference to some natural object or permanent monument and additional information (if any) concerning its locality are as follows: The northeast corner of the claim with reference to a permanent monument is:

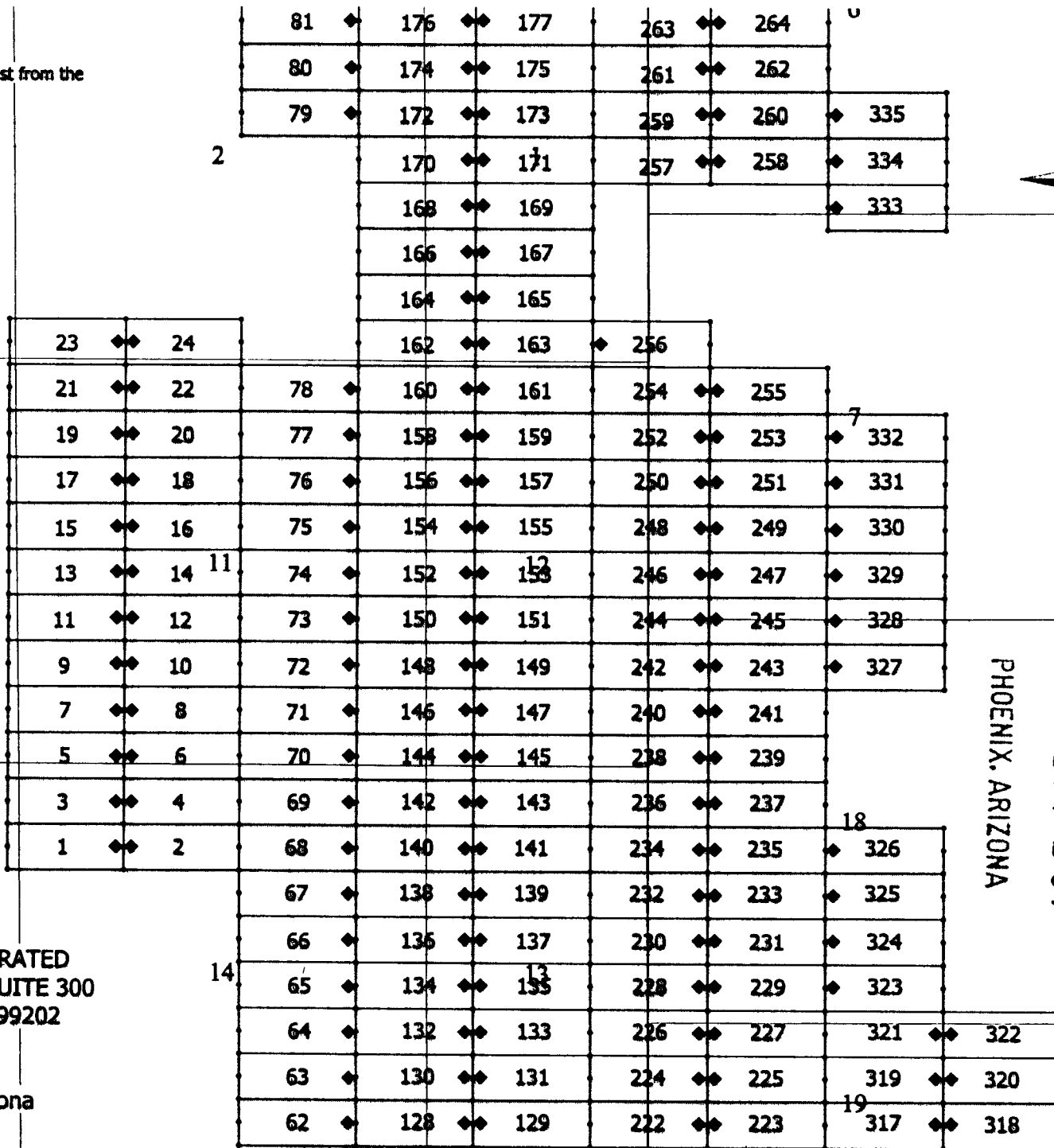

15150 feet South and 4500 feet West from the surveyed northeast corner of Section 6, Township 24 South, Range 17 East.

DATED AND POSTED on the ground this 8/9/2016

AGENT (s) David Morris
David Morris

AMC 439247

Tie Point:
 Claim 335 is 3750' South and 1500' West from the
 NE corner of Section 6
 T24S R17E G&SRPM



3

2

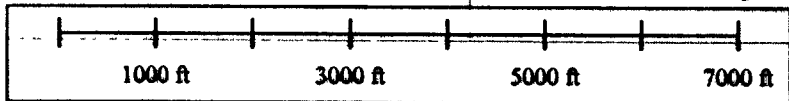
10

14

TECK AMERICAN INCORPORATED
 501 N. RIVERPOINT BLVD., SUITE 300
 SPOKANE, WASHINGTON 99202

BL CLAIMS
 Santa Cruz County, Arizona

RECEIVED
 BLM AZ STATE OFFICE
 PHOENIX, ARIZONA
 2016 AUG 29 P 12:09




A M C H 3 9 2 4 7

When recorded, return to:

Teck American Incorporated
501 North Riverpoint Blvd., Suite 300
Spokane, Washington 99202

LOCATION NOTICE FOR LODE MINING CLAIM

NOTICE IS HEREBY GIVEN that the BL 229 lode mining claim has been located by **Teck American Incorporated** whose current mailing address is:
501 N. Riverpoint Blvd., Suite 300, Spokane, WA 99202



The general course of this claim is East to West and it is situated in Santa Cruz County, Arizona. This claim is 1500 feet in length and 600 feet in width constituting 300 feet on each side of the centerline. This claim runs from the location monument on which this location notice is posted approximately 20 feet due West to the West end line and 1480 feet due East to the East end line. This claim is marked by six monuments, one at each corner and one at the center of each end line of the claim.

The location monument on which this notice is posted is situated within Section 18, Township 24S, Range 17E, Gila and Salt River Base and Meridian, Arizona, and this claim encompasses portions of the following Quarter Section(s), Section(s), Township(s) and Range(s):
NE
SE
NW
SW 18, T.24S, R.17E
Gila and Salt River Base and Meridian, Arizona.

The locality of this claim with reference to some natural object or permanent monument and additional information (if any) concerning its locality are as follows: The northeast corner of the claim with reference to a permanent monument is:

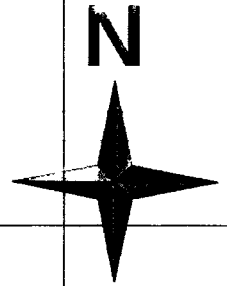
15150 feet South and 3000 feet West from the surveyed northeast corner of Section 6, Township 24 South, Range 17 East.

DATED AND POSTED on the ground this 8/9/2016

AGENT (s) David Morris
David Morris

AMC 439248

Tie Point:
 Claim 335 is 3750' South and 1500' West from the
 NE corner of Section 6
 T24S R.17E G.8SRPM



		81	◆	176	◆◆	177		263	◆◆	264								
		80	◆	174	◆◆	175		261	◆◆	262								
		79	◆	172	◆◆	173		259	◆◆	260	◆	335						
	2			170	◆◆	171		257	◆◆	258	◆	334						
				168	◆◆	169					◆	333						
				166	◆◆	167												
				164	◆◆	165												
				162	◆◆	163	◆	256										
		23	◆◆	24														
		21	◆◆	22		78	◆	160	◆◆	161		254	◆◆	255				
		19	◆◆	20		77	◆	158	◆◆	159		252	◆◆	253	◆	332		
		17	◆◆	18		76	◆	156	◆◆	157		250	◆◆	251	◆	331		
		15	◆◆	16		75	◆	154	◆◆	155		248	◆◆	249	◆	330		
	10	13	◆◆	14	11	74	◆	152	◆◆	153		246	◆◆	247	◆	329		
		11	◆◆	12		73	◆	150	◆◆	151		244	◆◆	245	◆	328		
		9	◆◆	10		72	◆	148	◆◆	149		242	◆◆	243	◆	327		
		7	◆◆	8		71	◆	146	◆◆	147		240	◆◆	241				
		5	◆◆	6		70	◆	144	◆◆	145		238	◆◆	239				
		3	◆◆	4		69	◆	142	◆◆	143		236	◆◆	237				
		1	◆◆	2		68	◆	140	◆◆	141		234	◆◆	235	◆	326		
						67	◆	138	◆◆	139		232	◆◆	233	◆	325		
						66	◆	136	◆◆	137		230	◆◆	231	◆	324		
					14	65	◆	134	◆◆	135		228	◆◆	229	◆	323		
						64	◆	132	◆◆	133		226	◆◆	227		321	◆◆	322
						63	◆	130	◆◆	131		224	◆◆	225		319	◆◆	320
						62	◆	128	◆◆	129		222	◆◆	223		317	◆◆	318

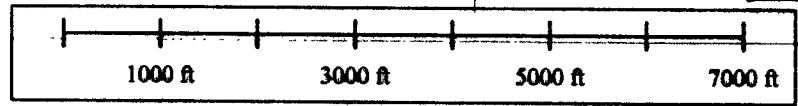
TECK AMERICAN INCORPORATED
 501 N. RIVERPOINT BLVD., SUITE 300
 SPOKANE, WASHINGTON 99202

BL CLAIMS
 Santa Cruz County, Arizona

PHOENIX, ARIZONA

2016 AUG 29 P 12:09

RECEIVED
 BLM AZ STATE OFFICE




AUG 11 3 21 18

When recorded, return to:

Teck American Incorporated
501 North Riverpoint Blvd., Suite 300
Spokane, Washington 99202

LOCATION NOTICE FOR LODE MINING CLAIM

NOTICE IS HEREBY GIVEN that the BL 230 lode mining claim has been located by **Teck American Incorporated** whose current mailing address is:
501 N. Riverpoint Blvd., Suite 300, Spokane, WA 99202



The general course of this claim is East to West and it is situated in Santa Cruz County, Arizona. This claim is 1500 feet in length and 600 feet in width constituting 300 feet on each side of the centerline. This claim runs from the location monument on which this location notice is posted approximately 20 feet due East to the East end line and 1480 feet due West to the West end line. This claim is marked by six monuments, one at each corner and one at the center of each end line of the claim.

The location monument on which this notice is posted is situated within Section 18, Township 24S, Range 17E, Gila and Salt River Base and Meridian, Arizona, and this claim encompasses portions of the following Quarter Section(s), Section(s), Township(s) and Range(s):

NE 13, T.24S, R.16E

SE

NW

SW 18, T.24S, R.17E


Gila and Salt River Base and Meridian, Arizona.

The locality of this claim with reference to some natural object or permanent monument and additional information (if any) concerning its locality are as follows: The northeast corner of the claim with reference to a permanent monument is:

14550 feet South and 4500 feet West from the surveyed northeast corner of Section 6, Township 24 South, Range 17 East.

DATED AND POSTED on the ground this 8/9/2016

AGENT (s)


David Morris

AMC439249



Tie Point:
Claim 335 is 3750' South and 1500' West from the
NE corner of Section 6
T24S R17E G4SRPM

3

2

u

N



10

14

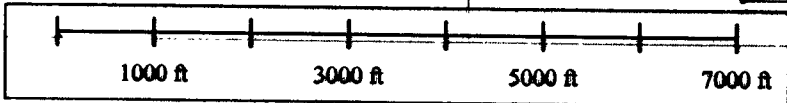
7

11

TECK AMERICAN INCORPORATED
501 N. RIVERPOINT BLVD., SUITE 300
SPOKANE, WASHINGTON 99202

RECEIVED
BLM AZ STATE OFFICE
2010 AUG 29 P 12:09
PHOENIX, ARIZONA

BL CLAIMS
Santa Cruz County, Arizona



AMCH39249

8

1

2

When recorded, return to.

Teck American Incorporated
501 North Riverpoint Blvd., Suite 300
Spokane, Washington 99202

LOCATION NOTICE FOR LODE MINING CLAIM

NOTICE IS HEREBY GIVEN that the BL 231 lode mining claim has been located by **Teck American Incorporated** whose current mailing address is:
501 N. Riverpoint Blvd., Suite 300, Spokane, WA 99202

RECEIVED
BLM AZ STATE OFFICE
2016 AUG 29 P 12:10
PHOENIX, ARIZONA
BLM
Date
Stamp

The general course of this claim is East to West and it is situated in Santa Cruz County, Arizona. This claim is 1500 feet in length and 600 feet in width constituting 300 feet on each side of the centerline. This claim runs from the location monument on which this location notice is posted approximately 20 feet due West to the West end line and 1480 feet due East to the East end line. This claim is marked by six monuments, one at each corner and one at the center of each end line of the claim.

The location monument on which this notice is posted is situated within Section 18, Township 24S, Range 17E, Gila and Salt River Base and Meridian, Arizona, and this claim encompasses portions of the following Quarter Section(s), Section(s), Township(s) and Range(s):

NE

SE

NW

SW 18, T.24S, R.17E


Gila and Salt River Base and Meridian, Arizona.

The locality of this claim with reference to some natural object or permanent monument and additional information (if any) concerning its locality are as follows: The northeast corner of the claim with reference to a permanent monument is:

14550 feet South and 3000 feet West from the surveyed northeast corner of Section 6, Township 24 South, Range 17 East.

DATED AND POSTED on the ground this 8/9/2016


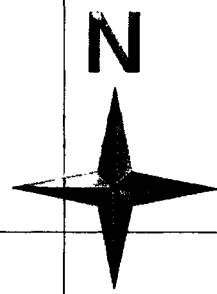
AGENT (s)


David Morris

Form MCF100
Revised July, 2000

AMC439250

Tie Point:
 Claim 335 is 3750' South and 1500' West from the
 NE corner of Section 6
 T24S R17E G&SRPM



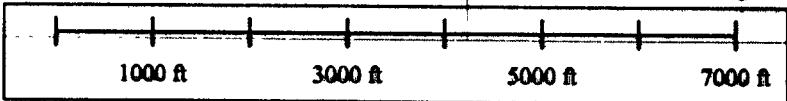
PHOENIX, ARIZONA

2016 AUG 29 P 12:10

RECEIVED
 BLM AZ STATE OFFICE

TECK AMERICAN INCORPORATED
 501 N. RIVERPOINT BLVD., SUITE 300
 SPOKANE, WASHINGTON 99202

BL CLAIMS
 Santa Cruz County, Arizona



AMCH 39250

When recorded, return to:

Teck American Incorporated
501 North Riverpoint Blvd., Suite 300
Spokane, Washington 99202

LOCATION NOTICE FOR LODE MINING CLAIM

NOTICE IS HEREBY GIVEN that the BL 232 lode mining claim has been located by **Teck American Incorporated** whose current mailing address is:
501 N. Riverpoint Blvd., Suite 300, Spokane, WA 99202

RECEIVED
BLM AZ STATE OFFICE
2016 AUG 29 P 12:10
PHOENIX, ARIZONA
BLM
Date
Stamp

The general course of this claim is East to West and it is situated in Santa Cruz County, Arizona. This claim is 1500 feet in length and 600 feet in width constituting 300 feet on each side of the centerline. This claim runs from the location monument on which this location notice is posted approximately 20 feet due East to the East end line and 1480 feet due West to the West end line. This claim is marked by six monuments, one at each corner and one at the center of each end line of the claim.

The location monument on which this notice is posted is situated within Section 18, Township 24S, Range 17E, Gila and Salt River Base and Meridian, Arizona, and this claim encompasses portions of the following Quarter Section(s), Section(s), Township(s) and Range(s):

NE 13, T.24S, R.16E

SE

NW

SW 18, T.24S, R.17E


Gila and Salt River Base and Meridian, Arizona.

The locality of this claim with reference to some natural object or permanent monument and additional information (if any) concerning its locality are as follows: The northeast corner of the claim with reference to a permanent monument is:

13950 feet South and 4500 feet West from the surveyed northeast corner of Section 6, Township 24 South, Range 17 East.

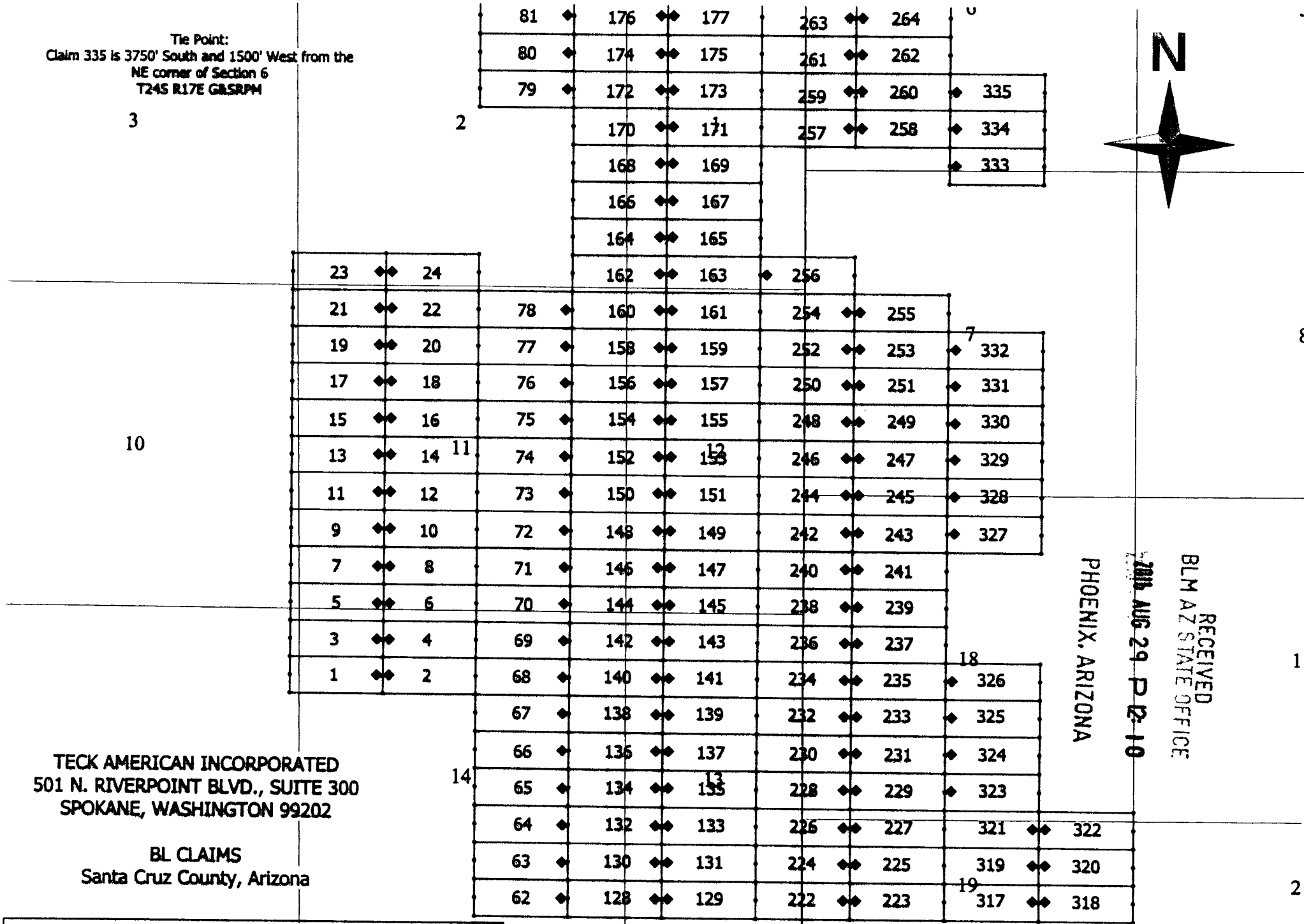
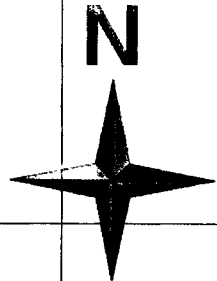
DATED AND POSTED on the ground this 8/9/2016

AGENT (s)


David Morris

AMC 439251

Tie Point:
 Claim 335 is 3750' South and 1500' West from the
 NE corner of Section 6
 T24S R17E G&SRPM



3

2


10

14

TECK AMERICAN INCORPORATED
 501 N. RIVERPOINT BLVD., SUITE 300
 SPOKANE, WASHINGTON 99202

BL CLAIMS
 Santa Cruz County, Arizona

RECEIVED
 BLM AZ STATE OFFICE
 2011 AUG 29 P 12:10
 PHOENIX, ARIZONA



ANCH 39251

When recorded, return to:

Teck American Incorporated
501 North Riverpoint Blvd., Suite 300
Spokane, Washington 99202

RECEIVED
BLM AZ STATE OFFICE
2016 AUG 29 P 12:10
PHOENIX, ARIZONA
BLM
Date
Stamp

LOCATION NOTICE FOR LODE MINING CLAIM

NOTICE IS HEREBY GIVEN that the BL 233 lode mining claim has been located by **Teck American Incorporated** whose current mailing address is:
501 N. Riverpoint Blvd., Suite 300, Spokane, WA 99202

The general course of this claim is East to West and it is situated in Santa Cruz County, Arizona. This claim is 1500 feet in length and 600 feet in width constituting 300 feet on each side of the centerline. This claim runs from the location monument on which this location notice is posted approximately 20 feet due West to the West end line and 1480 feet due East to the East end line. This claim is marked by six monuments, one at each corner and one at the center of each end line of the claim.

The location monument on which this notice is posted is situated within Section 18, Township 24S, Range 17E, Gila and Salt River Base and Meridian, Arizona, and this claim encompasses portions of the following Quarter Section(s), Section(s), Township(s) and Range(s):

NE
SE
NW

SW 18, T.24S, R.17E


Gila and Salt River Base and Meridian, Arizona.

The locality of this claim with reference to some natural object or permanent monument and additional information (if any) concerning its locality are as follows: The northeast corner of the claim with reference to a permanent monument is:

13950 feet South and 3000 feet West from the surveyed northeast corner of Section 6, Township 24 South, Range 17 East.

DATED AND POSTED on the ground this 8/9/2016

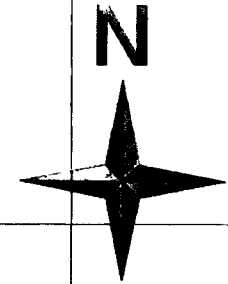
AGENT (s)


David Morris

Form MCF100
Revised July, 2000

AMC439252

Tie Point:
 Claim 335 is 3750' South and 1500' West from the
 NE corner of Section 6
 T24S R17E G&SRPM



81	◆	176	◆◆	177	◆◆	263	◆◆	264	◆	335						
80	◆	174	◆◆	175	◆◆	261	◆◆	262	◆	334						
79	◆	172	◆◆	173	◆◆	259	◆◆	260	◆	333						
		170	◆◆	171	◆◆	257	◆◆	258	◆							
		168	◆◆	169	◆◆											
		166	◆◆	167	◆◆											
		164	◆◆	165	◆◆											
		162	◆◆	163	◆	256	◆◆									
23	◆◆	24	◆◆													
21	◆◆	22	◆◆	78	◆	160	◆◆	161	◆◆	254	◆◆	255				
19	◆◆	20	◆◆	77	◆	158	◆◆	159	◆◆	252	◆◆	253	◆	332		
17	◆◆	18	◆◆	76	◆	156	◆◆	157	◆◆	250	◆◆	251	◆	331		
15	◆◆	16	◆◆	75	◆	154	◆◆	155	◆◆	248	◆◆	249	◆	330		
13	◆◆	14	◆◆	74	◆	152	◆◆	153	◆◆	246	◆◆	247	◆	329		
11	◆◆	12	◆◆	73	◆	150	◆◆	151	◆◆	244	◆◆	245	◆	328		
9	◆◆	10	◆◆	72	◆	148	◆◆	149	◆◆	242	◆◆	243	◆	327		
7	◆◆	8	◆◆	71	◆	146	◆◆	147	◆◆	240	◆◆	241	◆			
5	◆◆	6	◆◆	70	◆	144	◆◆	145	◆◆	238	◆◆	239	◆			
3	◆◆	4	◆◆	69	◆	142	◆◆	143	◆◆	236	◆◆	237	◆			
1	◆◆	2	◆◆	68	◆	140	◆◆	141	◆◆	234	◆◆	235	◆	326		
				67	◆	138	◆◆	139	◆◆	232	◆◆	233	◆	325		
				66	◆	136	◆◆	137	◆◆	230	◆◆	231	◆	324		
				65	◆	134	◆◆	135	◆◆	228	◆◆	229	◆	323		
				64	◆	132	◆◆	133	◆◆	226	◆◆	227	◆	321	◆◆	322
				63	◆	130	◆◆	131	◆◆	224	◆◆	225	◆	319	◆◆	320
				62	◆	128	◆◆	129	◆◆	222	◆◆	223	◆	317	◆◆	318

3

2

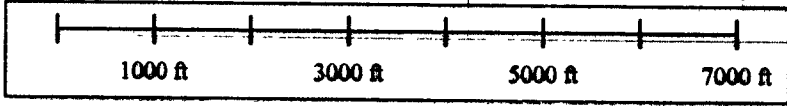
10

14

RECEIVED
 BLM AZ STATE OFFICE
 PHOENIX, ARIZONA
 JUN AUG 29 P 12:10

TECK AMERICAN INCORPORATED
 501 N. RIVERPOINT BLVD., SUITE 300
 SPOKANE, WASHINGTON 99202

BL CLAIMS
 Santa Cruz County, Arizona



AMC439252

When recorded, return to:

Teck American Incorporated
501 North Riverpoint Blvd., Suite 300
Spokane, Washington 99202

LOCATION NOTICE FOR LODE MINING CLAIM

NOTICE IS HEREBY GIVEN that the BL 234 lode mining claim has been located by **Teck American Incorporated** whose current mailing address is:
501 N. Riverpoint Blvd., Suite 300, Spokane, WA 99202

RECEIVED
BLM AZ STATE OFFICE
2016 AUG 29 P 12:10
PHOENIX, ARIZONA
BLM
Date
Stamp

The general course of this claim is East to West and it is situated in Santa Cruz County, Arizona. This claim is 1500 feet in length and 600 feet in width constituting 300 feet on each side of the centerline. This claim runs from the location monument on which this location notice is posted approximately 20 feet due East to the East end line and 1480 feet due West to the West end line. This claim is marked by six monuments, one at each corner and one at the center of each end line of the claim.

The location monument on which this notice is posted is situated within Section 18, Township 24S, Range 17E, Gila and Salt River Base and Meridian, Arizona, and this claim encompasses portions of the following Quarter Section(s), Section(s), Township(s) and Range(s):

NE 13, T.24S, R.16E

SE

NW

SW 18, T.24S, R.17E


Gila and Salt River Base and Meridian, Arizona.

The locality of this claim with reference to some natural object or permanent monument and additional information (if any) concerning its locality are as follows: The northeast corner of the claim with reference to a permanent monument is:

13350 feet South and 4500 feet West from the surveyed northeast corner of Section 6, Township 24 South, Range 17 East.

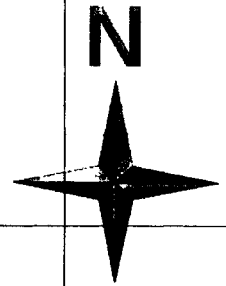
DATED AND POSTED on the ground this 8/9/2016

AGENT (s)


David Morris

AMC 439253

Tie Point:
 Claim 335 is 3750' South and 1500' West from the
 NE corner of Section 6
 T24S R.17E G&SRPM

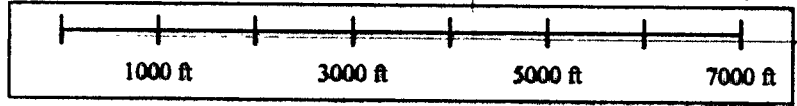


		81	◆	176	◆◆	177		263	◆◆	264		U						
		80	◆	174	◆◆	175		261	◆◆	262								
		79	◆	172	◆◆	173		259	◆◆	260	◆	335						
	2			170	◆◆	171		257	◆◆	258	◆	334						
				168	◆◆	169					◆	333						
				166	◆◆	167												
				164	◆◆	165												
				162	◆◆	163	◆	256										
		23	◆◆	24														
		21	◆◆	22		78	◆	160	◆◆	161		254	◆◆	255				
		19	◆◆	20		77	◆	158	◆◆	159		252	◆◆	253	◆	332		
		17	◆◆	18		76	◆	156	◆◆	157		250	◆◆	251	◆	331		
		15	◆◆	16		75	◆	154	◆◆	155		248	◆◆	249	◆	330		
	10	13	◆◆	14	11	74	◆	152	◆◆	153		246	◆◆	247	◆	329		
		11	◆◆	12		73	◆	150	◆◆	151		244	◆◆	245	◆	328		
		9	◆◆	10		72	◆	148	◆◆	149		242	◆◆	243	◆	327		
		7	◆◆	8		71	◆	146	◆◆	147		240	◆◆	241				
		5	◆◆	6		70	◆	144	◆◆	145		238	◆◆	239				
		3	◆◆	4		69	◆	142	◆◆	143		236	◆◆	237				
		1	◆◆	2		68	◆	140	◆◆	141		234	◆◆	235	◆	326		
						67	◆	138	◆◆	139		232	◆◆	233	◆	325		
						66	◆	136	◆◆	137		230	◆◆	231	◆	324		
					14	65	◆	134	◆◆	135		228	◆◆	229	◆	323		
						64	◆	132	◆◆	133		226	◆◆	227		321	◆◆	322
						63	◆	130	◆◆	131		224	◆◆	225		319	◆◆	320
						62	◆	128	◆◆	129		222	◆◆	223		317	◆◆	318

TECK AMERICAN INCORPORATED
 501 N. RIVERPOINT BLVD., SUITE 300
 SPOKANE, WASHINGTON 99202

BL CLAIMS
 Santa Cruz County, Arizona

RECEIVED
 BLM AZ STATE OFFICE
 PHOENIX, ARIZONA
 2016 AUG 29 P 12:10




AMC439253

When recorded, return to:

Teck American Incorporated
501 North Riverpoint Blvd., Suite 300
Spokane, Washington 99202

LOCATION NOTICE FOR LODE MINING CLAIM

NOTICE IS HEREBY GIVEN that the BL 235 lode mining claim has been located by **Teck American Incorporated** whose current mailing address is:
501 N. Riverpoint Blvd., Suite 300, Spokane, WA 99202



The general course of this claim is East to West and it is situated in Santa Cruz County, Arizona. This claim is 1500 feet in length and 600 feet in width constituting 300 feet on each side of the centerline. This claim runs from the location monument on which this location notice is posted approximately 20 feet due West to the West end line and 1480 feet due East to the East end line. This claim is marked by six monuments, one at each corner and one at the center of each end line of the claim.

The location monument on which this notice is posted is situated within Section 18, Township 24S, Range 17E, Gila and Salt River Base and Meridian, Arizona, and this claim encompasses portions of the following Quarter Section(s), Section(s), Township(s) and Range(s):

NE
SE
NW

SW 18, T.24S, R.17E


Gila and Salt River Base and Meridian, Arizona.

The locality of this claim with reference to some natural object or permanent monument and additional information (if any) concerning its locality are as follows: The northeast corner of the claim with reference to a permanent monument is:

13350 feet South and 3000 feet West from the surveyed northeast corner of Section 6, Township 24 South, Range 17 East.

DATED AND POSTED on the ground this 8/9/2016

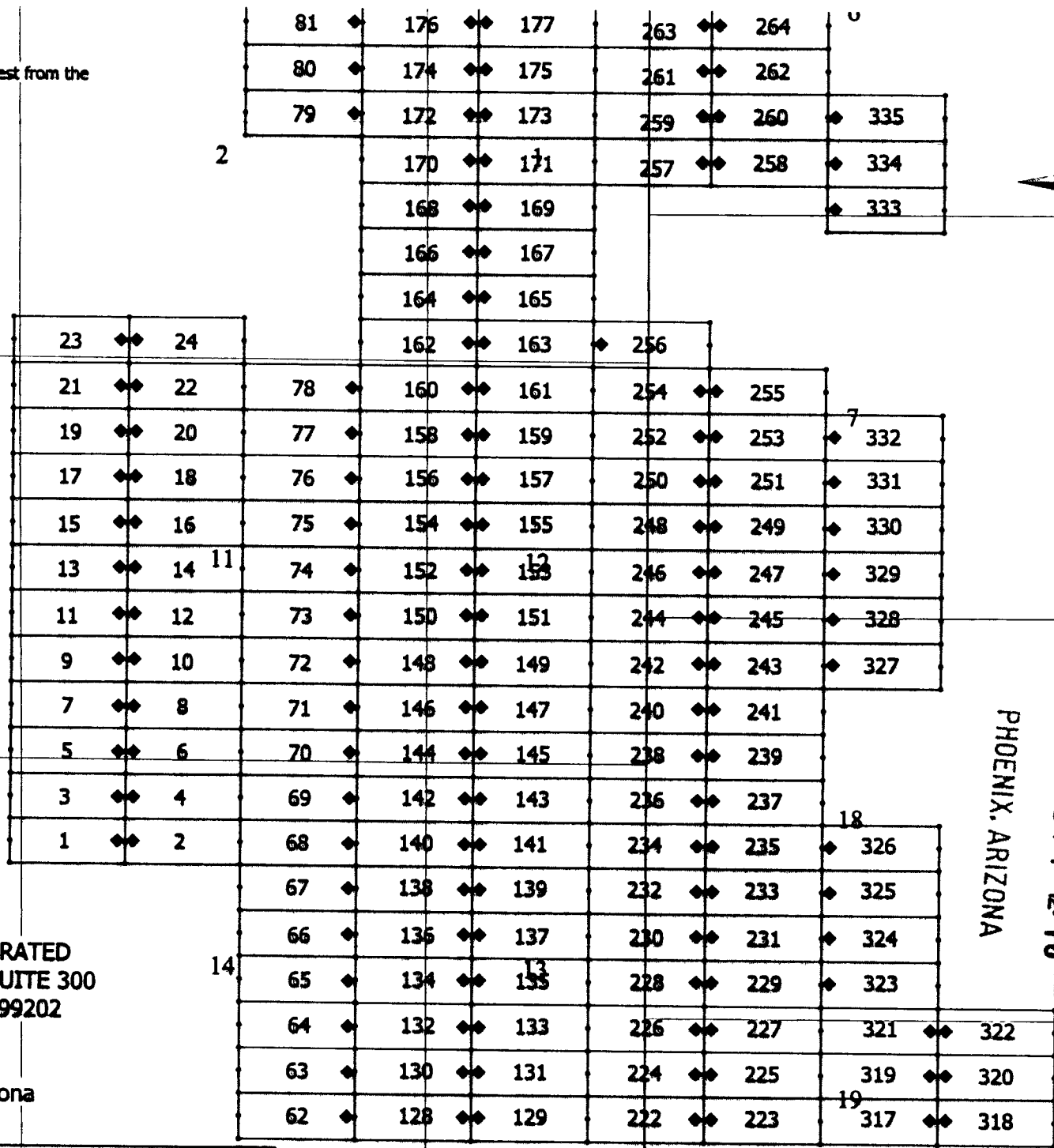
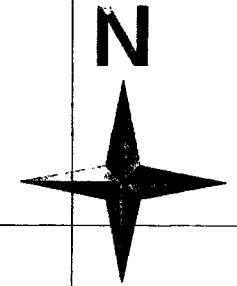
AGENT (s)


David Morris

Form MCF100
Revised July, 2000

AMC 439254

Tie Point:
 Claim 335 is 3750' South and 1500' West from the
 NE corner of Section 6
 T24S R17E G&SRPM



3

2

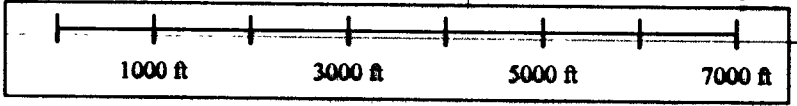
10

14

TECK AMERICAN INCORPORATED
 501 N. RIVERPOINT BLVD., SUITE 300
 SPOKANE, WASHINGTON 99202

RECEIVED
 BLM AZ STATE OFFICE
 2016 AUG 29 P 12:10
 PHOENIX, ARIZONA

BL CLAIMS
 Santa Cruz County, Arizona



AMC 1139254

When recorded, return to:

Teck American Incorporated
501 North Riverpoint Blvd., Suite 300
Spokane, Washington 99202

RECEIVED
BLM AZ STATE OFFICE
2016 AUG 29 P 12:11
PHOENIX, ARIZONA

LOCATION NOTICE FOR LODE MINING CLAIM

NOTICE IS HEREBY GIVEN that the BL 236 lode mining claim has been located by **Teck American Incorporated** whose current mailing address is:
501 N. Riverpoint Blvd., Suite 300, Spokane, WA 99202

BLM
Date
Stamp

The general course of this claim is East to West and it is situated in Santa Cruz County, Arizona. This claim is 1500 feet in length and 600 feet in width constituting 300 feet on each side of the centerline. This claim runs from the location monument on which this location notice is posted approximately 20 feet due East to the East end line and 1480 feet due West to the West end line. This claim is marked by six monuments, one at each corner and one at the center of each end line of the claim.

The location monument on which this notice is posted is situated within Section 18, Township 24S, Range 17E, Gila and Salt River Base and Meridian, Arizona, and this claim encompasses portions of the following Quarter Section(s), Section(s), Township(s) and Range(s):

NE 13, T.24S, R.16E

SE

NW 18, T.24S, R.17E

SW 18, T.24S, R.17E

Gila and Salt River Base and Meridian, Arizona.

The locality of this claim with reference to some natural object or permanent monument and additional information (if any) concerning its locality are as follows: The northeast corner of the claim with reference to a permanent monument is:

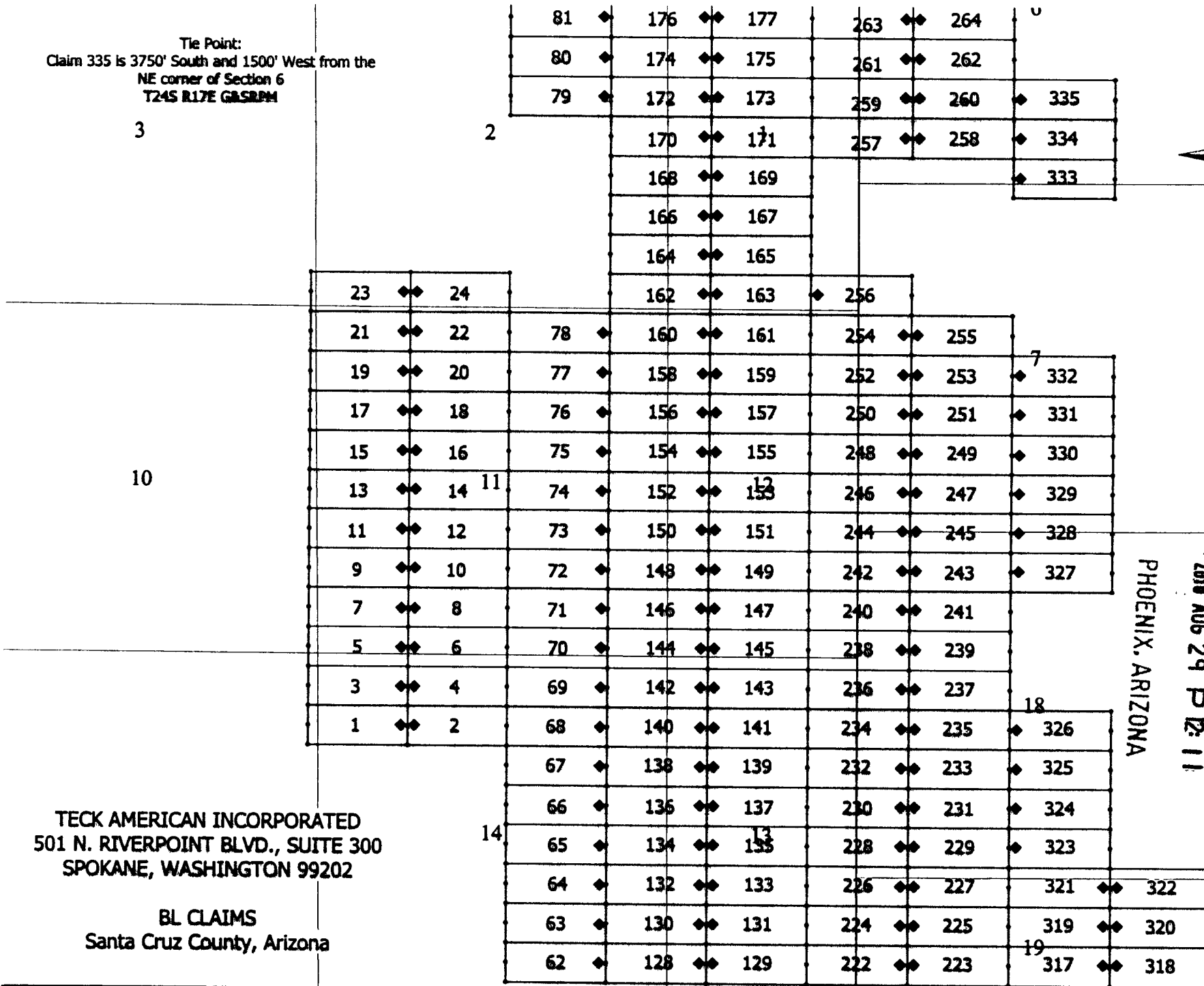

12750 feet South and 4500 feet West from the surveyed northeast corner of Section 6, Township 24 South, Range 17 East.

DATED AND POSTED on the ground this 8/9/2016

AGENT (s) David Morris
David Morris

AMC439255

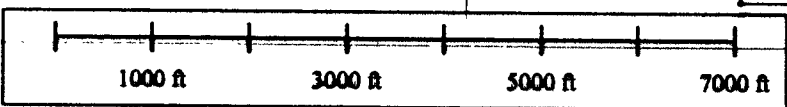
Tie Point:
 Claim 335 is 3750' South and 1500' West from the
 NE corner of Section 6
 T24S R17E G4SRPM



RECEIVED
 BLM AZ STAFF OFFICE
 2015 AUG 29 P 12:11
 PHOENIX, ARIZONA

TECK AMERICAN INCORPORATED
 501 N. RIVERPOINT BLVD., SUITE 300
 SPOKANE, WASHINGTON 99202

BL CLAIMS
 Santa Cruz County, Arizona



AMC 439255

When recorded, return to:

Teck American Incorporated
501 North Riverpoint Blvd., Suite 300
Spokane, Washington 99202

RECEIVED
BLM AZ STATE OFFICE
2016 AUG 29 P 12:11
PHOENIX, ARIZONA

LOCATION NOTICE FOR LODE MINING CLAIM

NOTICE IS HEREBY GIVEN that the BL 237 lode mining claim has been located by **Teck American Incorporated** whose current mailing address is:
501 N. Riverpoint Blvd., Suite 300, Spokane, WA 99202

BLM
Date
Stamp

The general course of this claim is East to West and it is situated in Santa Cruz County, Arizona. This claim is 1500 feet in length and 600 feet in width constituting 300 feet on each side of the centerline. This claim runs from the location monument on which this location notice is posted approximately 20 feet due West to the West end line and 1480 feet due East to the East end line. This claim is marked by six monuments, one at each corner and one at the center of each end line of the claim.

The location monument on which this notice is posted is situated within Section 18, Township 24S, Range 17E, Gila and Salt River Base and Meridian, Arizona, and this claim encompasses portions of the following Quarter Section(s), Section(s), Township(s) and Range(s):

NE
SE

NW 18, T.24S, R.17E

SW 18, T.24S, R.17E

Gila and Salt River Base and Meridian, Arizona.

The locality of this claim with reference to some natural object or permanent monument and additional information (if any) concerning its locality are as follows: The northeast corner of the claim with reference to a permanent monument is:

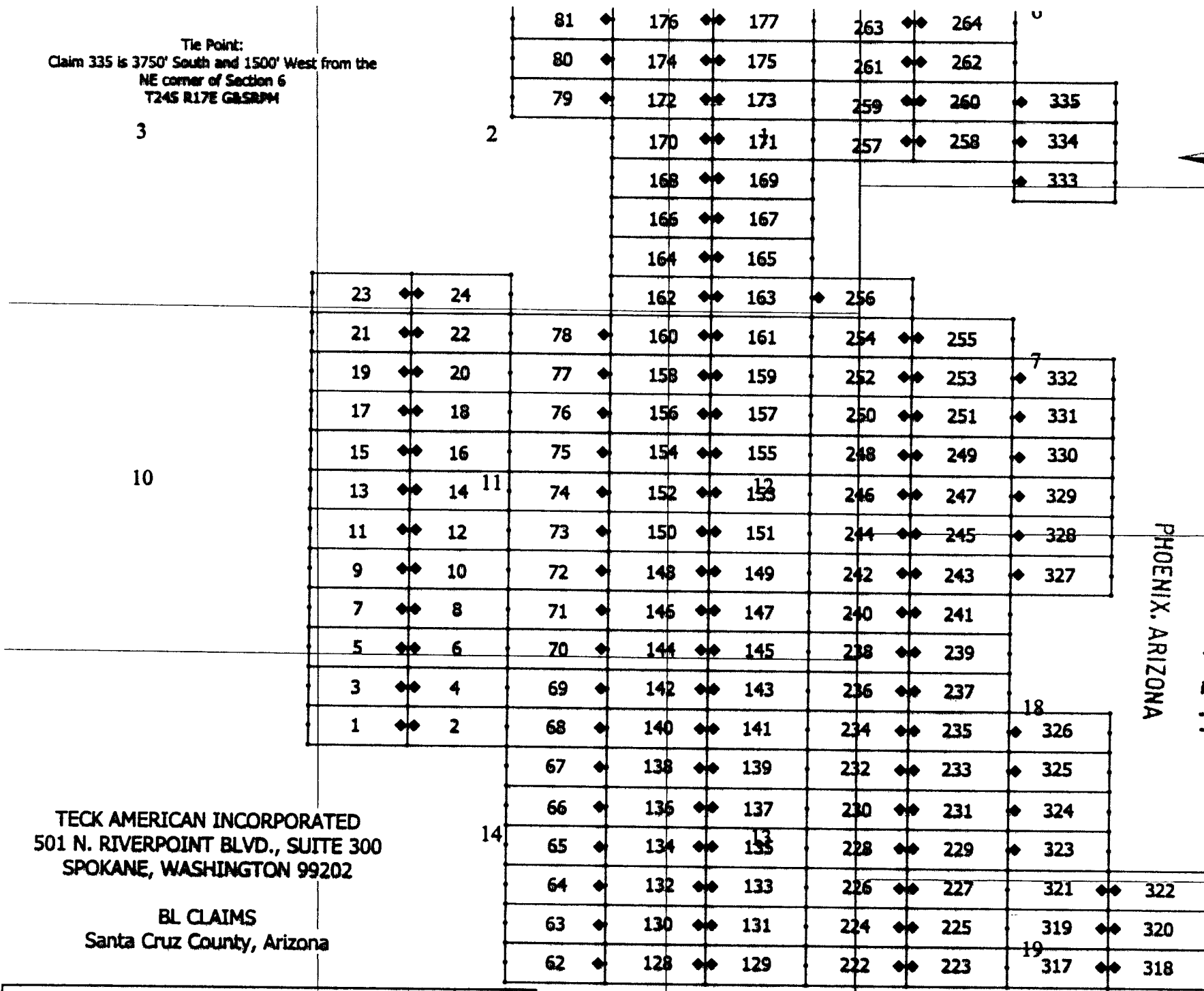
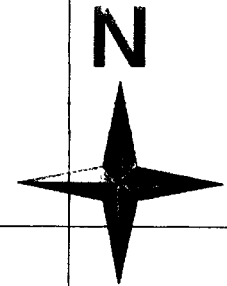
12750 feet South and 3000 feet West from the surveyed northeast corner of Section 6, Township 24 South, Range 17 East.

DATED AND POSTED on the ground this 8/9/2016

AGENT (s) David Morris
David Morris

AMC439256

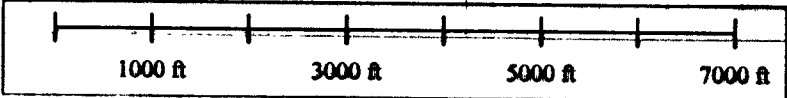
Tie Point:
 Claim 335 is 3750' South and 1500' West from the
 NE corner of Section 6
 T24S R17E G&SRPM



RECEIVED
 BLM AZ STATE OFFICE
 PHOENIX, ARIZONA
 AUG 29 12:11

TECK AMERICAN INCORPORATED
 501 N. RIVERPOINT BLVD., SUITE 300
 SPOKANE, WASHINGTON 99202

BL CLAIMS
 Santa Cruz County, Arizona



AMC 439256

When recorded, return to:

Teck American Incorporated
501 North Riverpoint Blvd., Suite 300
Spokane, Washington 99202

LOCATION NOTICE FOR LODE MINING CLAIM

NOTICE IS HEREBY GIVEN that the BL 238 lode mining claim has been located by **Teck American Incorporated** whose current mailing address is:
501 N. Riverpoint Blvd., Suite 300, Spokane, WA 99202

RECEIVED
BLM AZ STATE OFFICE
2016 AUG 29 P 12:11
PHOENIX, ARIZONA
BLM
Date
Stamp

The general course of this claim is East to West and it is situated in Santa Cruz County, Arizona. This claim is 1500 feet in length and 600 feet in width constituting 300 feet on each side of the centerline. This claim runs from the location monument on which this location notice is posted approximately 20 feet due East to the East end line and 1480 feet due West to the West end line. This claim is marked by six monuments, one at each corner and one at the center of each end line of the claim.

The location monument on which this notice is posted is situated within Section 18, Township 24S, Range 17E, Gila and Salt River Base and Meridian, Arizona, and this claim encompasses portions of the following Quarter Section(s), Section(s), Township(s) and Range(s):

- NE 13, T.24S, R.16E
- SE 12, T.24S, R.16E
- NW 18, T.24S, R.17E
- SW

Gila and Salt River Base and Meridian, Arizona.

The locality of this claim with reference to some natural object or permanent monument and additional information (if any) concerning its locality are as follows: The northeast corner of the claim with reference to a permanent monument is:

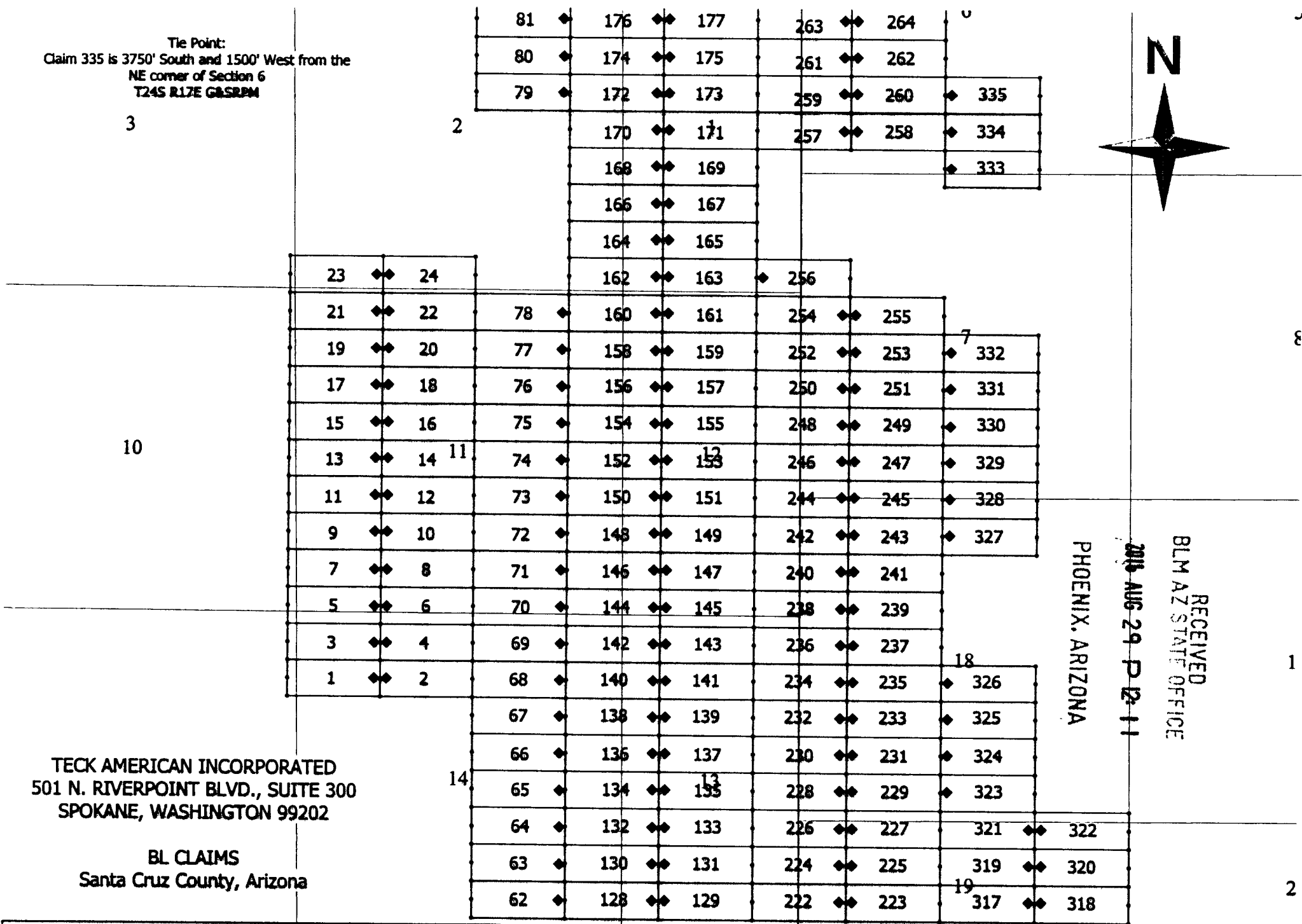
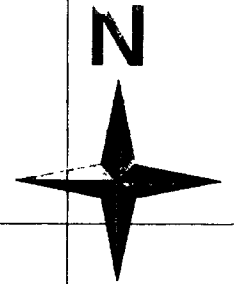
12150 feet South and 4500 feet West from the surveyed northeast corner of Section 6, Township 24 South, Range 17 East.

DATED AND POSTED on the ground this 8/9/2016

AGENT (s) David Morris
David Morris

AMC 1139257

Tie Point:
 Claim 335 is 3750' South and 1500' West from the
 NE corner of Section 6
 T24S R17E G&SRPM



3

2

10

14

TECK AMERICAN INCORPORATED
 501 N. RIVERPOINT BLVD., SUITE 300
 SPOKANE, WASHINGTON 99202

BL CLAIMS
 Santa Cruz County, Arizona

RECEIVED
 BLM AZ STATE OFFICE
 PHOENIX, ARIZONA
 2016 AUG 29 P 12:11

1000 ft 3000 ft 5000 ft 7000 ft

AMC439257

When recorded, return to:

Teck American Incorporated
501 North Riverpoint Blvd., Suite 300
Spokane, Washington 99202

LOCATION NOTICE FOR LODE MINING CLAIM

NOTICE IS HEREBY GIVEN that the BL 239 lode mining claim has been located by **Teck American Incorporated** whose current mailing address is:
501 N. Riverpoint Blvd., Suite 300, Spokane, WA 99202

RECEIVED
BLM AZ STATE OFFICE
2016 AUG 29 P 12: 11
PHOENIX, ARIZONA
BLM
Date
Stamp

The general course of this claim is East to West and it is situated in Santa Cruz County, Arizona. This claim is 1500 feet in length and 600 feet in width constituting 300 feet on each side of the centerline. This claim runs from the location monument on which this location notice is posted approximately 20 feet due West to the West end line and 1480 feet due East to the East end line. This claim is marked by six monuments, one at each corner and one at the center of each end line of the claim.

The location monument on which this notice is posted is situated within Section 18, Township 24S, Range 17E, Gila and Salt River Base and Meridian, Arizona, and this claim encompasses portions of the following Quarter Section(s), Section(s), Township(s) and Range(s):

NE
SE
NW 18, T.24S, R.17E
SW

Gila and Salt River Base and Meridian, Arizona.

The locality of this claim with reference to some natural object or permanent monument and additional information (if any) concerning its locality are as follows: The northeast corner of the claim with reference to a permanent monument is:


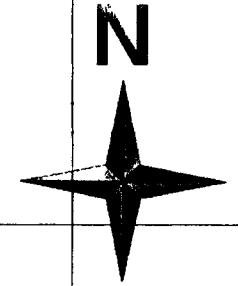
12150 feet South and 3000 feet West from the surveyed northeast corner of Section 6, Township 24 South, Range 17 East.

DATED AND POSTED on the ground this 8/9/2016

AGENT (s) David Morris
David Morris

AMC 439258

Tie Point:
 Claim 335 is 3750' South and 1500' West from the
 NE corner of Section 6
 T24S R17E G&SRPM



3

2

10

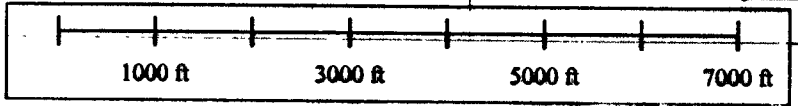
14

2015 AUG 29 P 12:11
 PHOENIX, ARIZONA

RECEIVED
 BLM AZ STATE OFFICE

TECK AMERICAN INCORPORATED
 501 N. RIVERPOINT BLVD., SUITE 300
 SPOKANE, WASHINGTON 99202

BL CLAIMS
 Santa Cruz County, Arizona



AMCH39258

When recorded, return to:

Teck American Incorporated
501 North Riverpoint Blvd., Suite 300
Spokane, Washington 99202

RECEIVED
BLM AZ STATE OFFICE
2016 AUG 29 P 12:11
PHOENIX, ARIZONA

LOCATION NOTICE FOR LODE MINING CLAIM

NOTICE IS HEREBY GIVEN that the BL 240 lode mining claim has been located by **Teck American Incorporated** whose current mailing address is:
501 N. Riverpoint Blvd., Suite 300, Spokane, WA 99202

BLM
Date
Stamp

The general course of this claim is East to West and it is situated in Santa Cruz County, Arizona. This claim is 1500 feet in length and 600 feet in width constituting 300 feet on each side of the centerline. This claim runs from the location monument on which this location notice is posted approximately 20 feet due East to the East end line and 1480 feet due West to the West end line. This claim is marked by six monuments, one at each corner and one at the center of each end line of the claim.

The location monument on which this notice is posted is situated within Section 18, Township 24S, Range 17E, Gila and Salt River Base and Meridian, Arizona, and this claim encompasses portions of the following Quarter Section(s), Section(s), Township(s) and Range(s):

- NE
- SE 12, T.24S, R.16E
- NW 18, T.24S, R.17E
- SW

Gila and Salt River Base and Meridian, Arizona.

The locality of this claim with reference to some natural object or permanent monument and additional information (if any) concerning its locality are as follows: The northeast corner of the claim with reference to a permanent monument is:

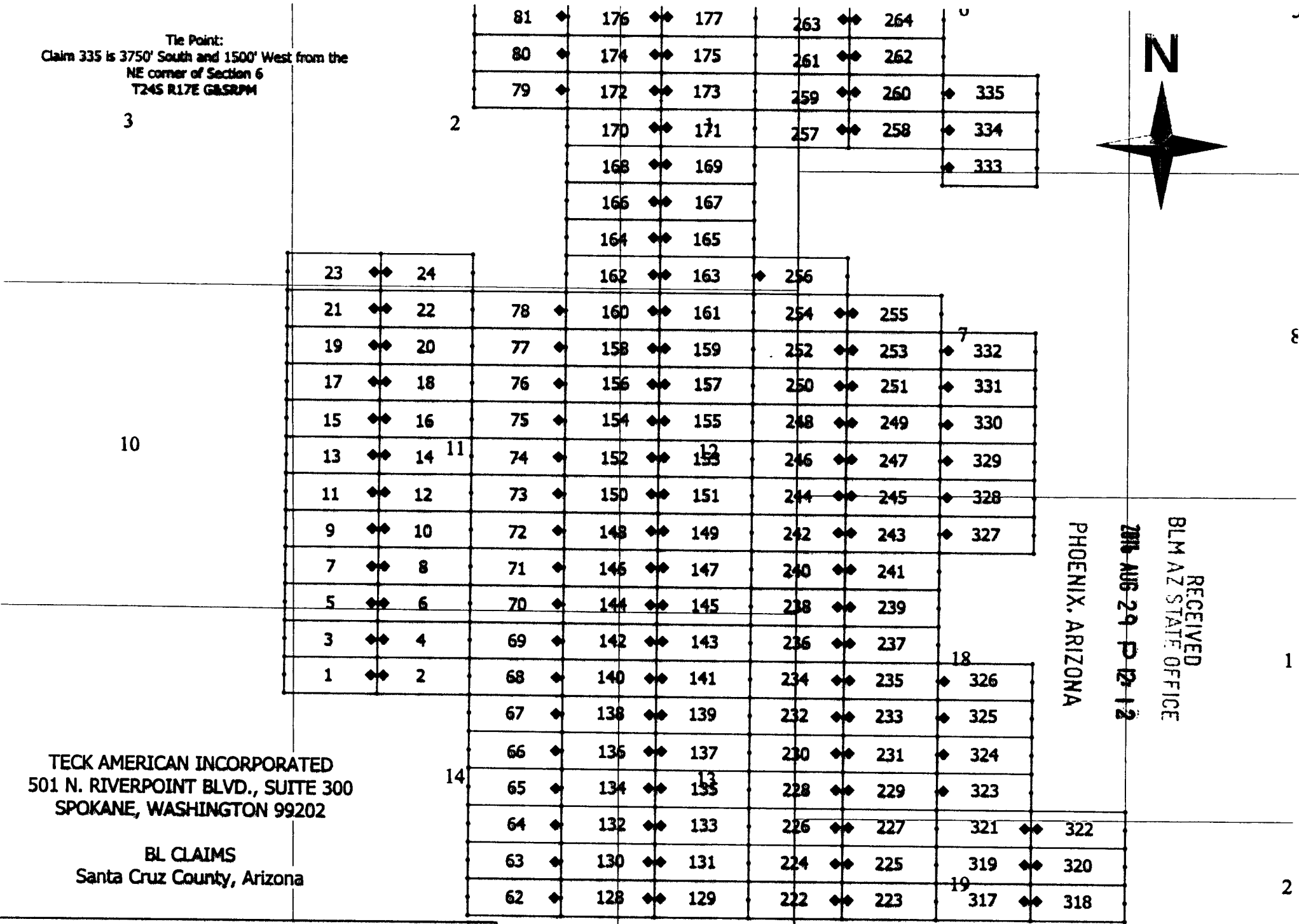
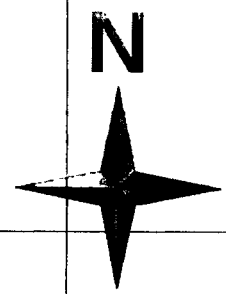
11550 feet South and 4500 feet West from the surveyed northeast corner of Section 6, Township 24 South, Range 17 East.

DATED AND POSTED on the ground this 8/9/2016

AGENT (s) 
David Morris

AHC439259

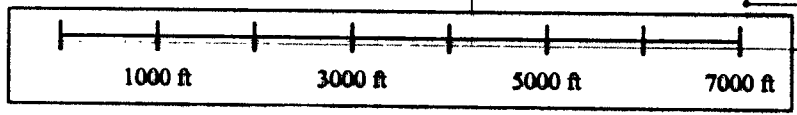
Tie Point:
 Claim 335 is 3750' South and 1500' West from the
 NE corner of Section 6
 T24S R17E GILSRPM



RECEIVED
 BLM AZ STATE OFFICE
 2018 AUG 29 P 12:12
 PHOENIX, ARIZONA

TECK AMERICAN INCORPORATED
 501 N. RIVERPOINT BLVD., SUITE 300
 SPOKANE, WASHINGTON 99202

BL CLAIMS
 Santa Cruz County, Arizona



AMC 439259

When recorded, return to:

Teck American Incorporated
501 North Riverpoint Blvd., Suite 300
Spokane, Washington 99202

LOCATION NOTICE FOR LODE MINING CLAIM

NOTICE IS HEREBY GIVEN that the BL 241 lode mining claim has been located by **Teck American Incorporated** whose current mailing address is:
501 N. Riverpoint Blvd., Suite 300, Spokane, WA 99202

RECEIVED
BLM AZ STATE OFFICE
2016 AUG 29 P 12:12
PHOENIX, ARIZONA
BLM
Date
Stamp

The general course of this claim is East to West and it is situated in Santa Cruz County, Arizona. This claim is 1500 feet in length and 600 feet in width constituting 300 feet on each side of the centerline. This claim runs from the location monument on which this location notice is posted approximately 20 feet due West to the West end line and 1480 feet due East to the East end line. This claim is marked by six monuments, one at each corner and one at the center of each end line of the claim.

The location monument on which this notice is posted is situated within Section 18, Township 24S, Range 17E, Gila and Salt River Base and Meridian, Arizona, and this claim encompasses portions of the following Quarter Section(s), Section(s), Township(s) and Range(s):


NE
SE
NW 18, T.24S, R.17E
SW

Gila and Salt River Base and Meridian, Arizona.

The locality of this claim with reference to some natural object or permanent monument and additional information (if any) concerning its locality are as follows: The northeast corner of the claim with reference to a permanent monument is:

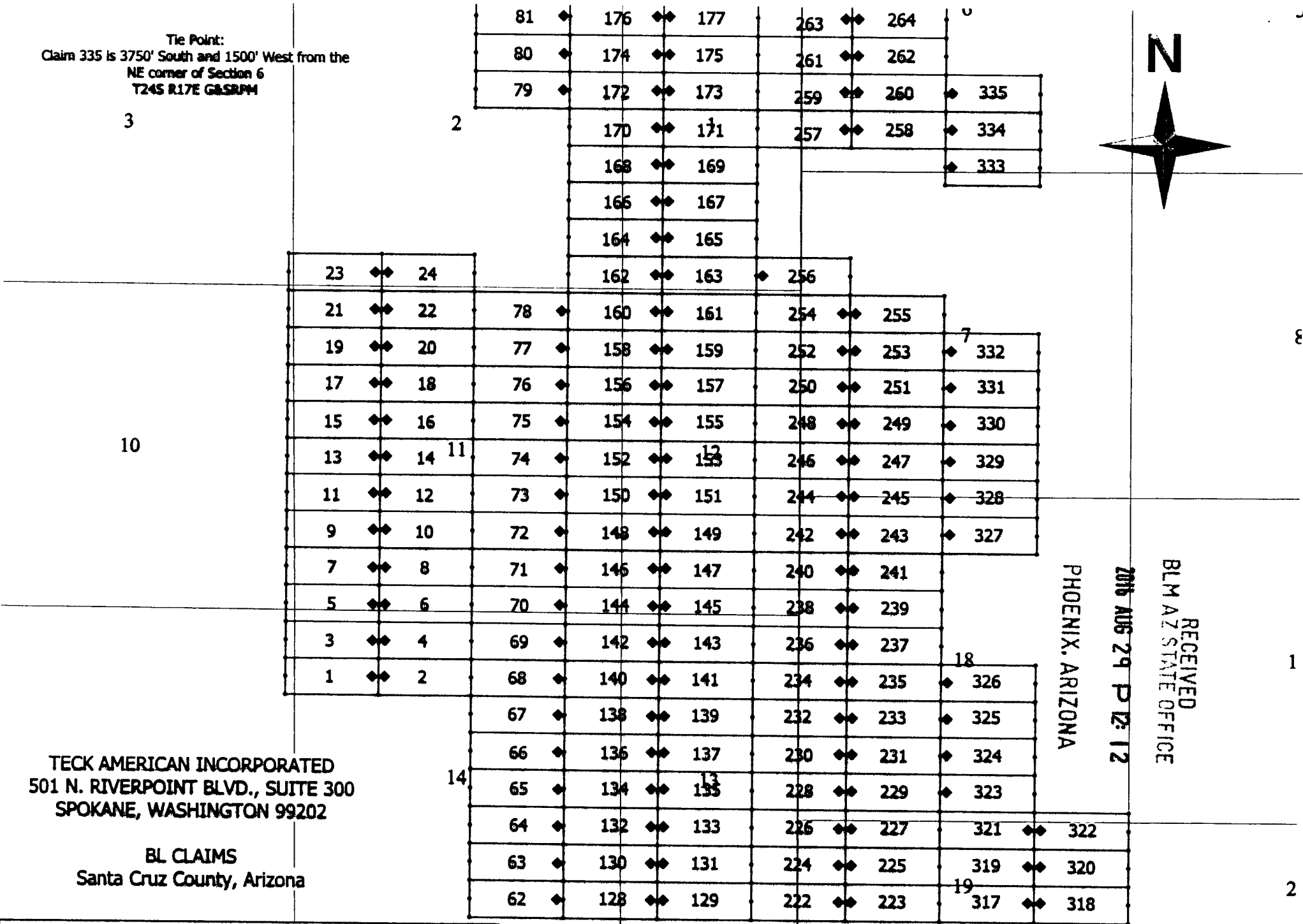
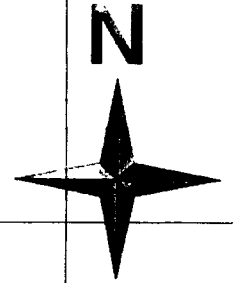
11550 feet South and 3000 feet West from the surveyed northeast corner of Section 6, Township 24 South, Range 17 East.

DATED AND POSTED on the ground this 8/9/2016

AGENT (s) 
David Morris

AMC1139260

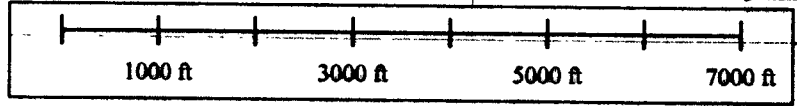
Tie Point:
 Claim 335 is 3750' South and 1500' West from the
 NE corner of Section 6
 T24S R17E G4SRPM



RECEIVED
 BLM AZ STATE OFFICE
 20th AUG 29 P 12:12
 PHOENIX, ARIZONA

TECK AMERICAN INCORPORATED
 501 N. RIVERPOINT BLVD., SUITE 300
 SPOKANE, WASHINGTON 99202

BL CLAIMS
 Santa Cruz County, Arizona



MCH 3 9 2 6 0

When recorded, return to:

Teck American Incorporated
501 North Riverpoint Blvd., Suite 300
Spokane, Washington 99202

RECEIVED
BLM AZ STATE OFFICE
2016 AUG 29 P 12: 12
PHOENIX, ARIZONA
BLM
Date
Stamp

LOCATION NOTICE FOR LODE MINING CLAIM

NOTICE IS HEREBY GIVEN that the BL 242 lode mining claim has been located by **Teck American Incorporated** whose current mailing address is:
501 N. Riverpoint Blvd., Suite 300, Spokane, WA 99202

The general course of this claim is East to West and it is situated in Santa Cruz County, Arizona. This claim is 1500 feet in length and 600 feet in width constituting 300 feet on each side of the centerline. This claim runs from the location monument on which this location notice is posted approximately 20 feet due East to the East end line and 1480 feet due West to the West end line. This claim is marked by six monuments, one at each corner and one at the center of each end line of the claim.

The location monument on which this notice is posted is situated within Section 18, Township 24S, Range 17E, Gila and Salt River Base and Meridian, Arizona, and this claim encompasses portions of the following Quarter Section(s), Section(s), Township(s) and Range(s):

- NE
- SE 12, T.24S, R.16E
- NW 18, T.24S, R.17E
- SW

Gila and Salt River Base and Meridian, Arizona.

The locality of this claim with reference to some natural object or permanent monument and additional information (if any) concerning its locality are as follows: The northeast corner of the claim with reference to a permanent monument is:

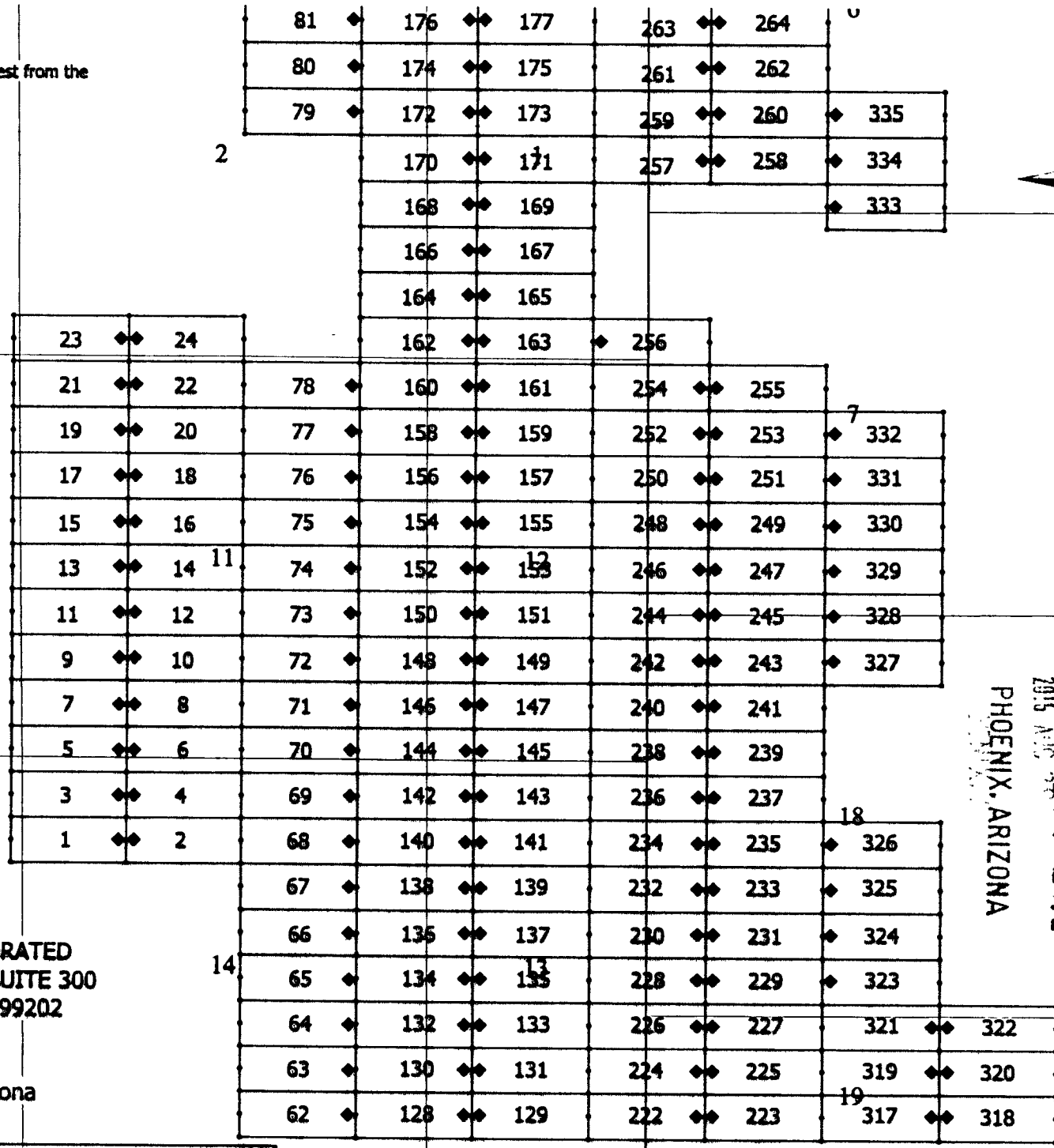
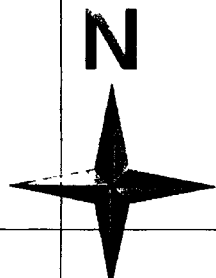
10950 feet South and 4500 feet West from the surveyed northeast corner of Section 6, Township 24 South, Range 17 East.

DATED AND POSTED on the ground this 8/9/2016

AGENT (s) David Morris
David Morris

AMC1439261

Tie Point:
 Claim 335 is 3750' South and 1500' West from the
 NE corner of Section 6
 T24S R17E G&SRPM



3

2

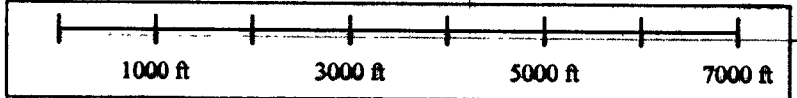
10

14

TECK AMERICAN INCORPORATED
 501 N. RIVERPOINT BLVD., SUITE 300
 SPOKANE, WASHINGTON 99202

BL CLAIMS
 Santa Cruz County, Arizona

RECEIVED
 BLM AZ STATE OFFICE
 PHOENIX, ARIZONA
 2015 AUG 29 P 12:12



AMC439261

When recorded, return to

Teck American Incorporated
501 North Riverpoint Blvd., Suite 300
Spokane, Washington 99202

LOCATION NOTICE FOR LODE MINING CLAIM

NOTICE IS HEREBY GIVEN that the BL 243 lode mining claim has been located by **Teck American Incorporated** whose current mailing address is:
501 N. Riverpoint Blvd., Suite 300, Spokane, WA 99202

RECEIVED
BLM ARIZONA STATE OFFICE
2016 AUG 29 P 12:12
PHOENIX, ARIZONA
BLM
Date
Stamp

The general course of this claim is East to West and it is situated in Santa Cruz County, Arizona. This claim is 1500 feet in length and 600 feet in width constituting 300 feet on each side of the centerline. This claim runs from the location monument on which this location notice is posted approximately 20 feet due West to the West end line and 1480 feet due East to the East end line. This claim is marked by six monuments, one at each corner and one at the center of each end line of the claim.

The location monument on which this notice is posted is situated within Section 18, Township 24S, Range 17E, Gila and Salt River Base and Meridian, Arizona, and this claim encompasses portions of the following Quarter Section(s), Section(s), Township(s) and Range(s):

NE

SE

NW 18, T.24S, R.17E

SW


Gila and Salt River Base and Meridian, Arizona.

The locality of this claim with reference to some natural object or permanent monument and additional information (if any) concerning its locality are as follows: The northeast corner of the claim with reference to a permanent monument is:

10950 feet South and 3000 feet West from the surveyed northeast corner of Section 6, Township 24 South, Range 17 East.

DATED AND POSTED on the ground this 8/9/2016

AGENT (s)


David Morris

Form MCF100
Revised July, 2000

AHC1439262

When recorded, return to.

Teck American Incorporated
501 North Riverpoint Blvd., Suite 300
Spokane, Washington 99202

LOCATION NOTICE FOR LODE MINING CLAIM

NOTICE IS HEREBY GIVEN that the BL 244 lode mining claim has been located by **Teck American Incorporated** whose current mailing address is:
501 N. Riverpoint Blvd., Suite 300, Spokane, WA 99202

RECEIVED
BLM AZ STATE OFFICE
2016 AUG 29 P 12:12
PHOENIX, ARIZONA
BLM
Date
Stamp

The general course of this claim is East to West and it is situated in Santa Cruz County, Arizona. This claim is 1500 feet in length and 600 feet in width constituting 300 feet on each side of the centerline. This claim runs from the location monument on which this location notice is posted approximately 20 feet due East to the East end line and 1480 feet due West to the West end line. This claim is marked by six monuments, one at each corner and one at the center of each end line of the claim.

The location monument on which this notice is posted is situated within Section 18, Township 24S, Range 17E, Gila and Salt River Base and Meridian, Arizona, and this claim encompasses portions of the following Quarter Section(s), Section(s), Township(s) and Range(s):

- NE
- SE 12, T.24S, R.16E
- NW 18, T.24S, R.17E
- SW 7, T.24S, R.17E

Gila and Salt River Base and Meridian, Arizona.

The locality of this claim with reference to some natural object or permanent monument and additional information (if any) concerning its locality are as follows: The northeast corner of the claim with reference to a permanent monument is:

10350 feet South and 4500 feet West from the surveyed northeast corner of Section 6, Township 24 South, Range 17 East.

DATED AND POSTED on the ground this 8/9/2016

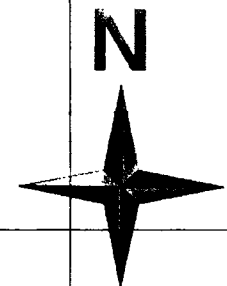
AGENT (s) 
David Morris

AMC 1139263

Tie Point:
 Claim 335 is 3750' South and 1500' West from the
 NE corner of Section 6
 T24S R.17E G&SRPM

3

2



	81	176	177	263	264				
	80	174	175	261	262				
	79	172	173	259	260	335			
		170	171	257	258	334			
		168	169			333			
		166	167						
		164	165						
		162	163	256					
	23	24							
	21	22	78	160	161	254	255		
	19	20	77	158	159	252	253	332	
	17	18	76	156	157	250	251	331	
	15	16	75	154	155	248	249	330	
	13	14	74	152	153	246	247	329	
	11	12	73	150	151	244	245	328	
	9	10	72	148	149	242	243	327	
	7	8	71	146	147	240	241		
	5	6	70	144	145	238	239		
	3	4	69	142	143	236	237		
	1	2	68	140	141	234	235	326	
			67	138	139	232	233	325	
			66	136	137	230	231	324	
			65	134	135	228	229	323	
			64	132	133	226	227	321	322
			63	130	131	224	225	319	320
			62	128	129	222	223	317	318

10

11

14

7

18

19

TECK AMERICAN INCORPORATED
 501 N. RIVERPOINT BLVD., SUITE 300
 SPOKANE, WASHINGTON 99202

BL CLAIMS
 Santa Cruz County, Arizona

RECEIVED
 BLM AZ STATE OFFICE
 PHOENIX, ARIZONA
 2011 AUG 29 P 12:12



AMC 439263

When recorded, return to.

Teck American Incorporated
501 North Riverpoint Blvd., Suite 300
Spokane, Washington 99202

RECEIVED
BLM AZ STATE OFFICE
2016 AUG 29 P 12:13
PHOENIX, ARIZONA

LOCATION NOTICE FOR LODE MINING CLAIM

NOTICE IS HEREBY GIVEN that the BL 245 lode mining claim has been located by **Teck American Incorporated** whose current mailing address is:
501 N. Riverpoint Blvd., Suite 300, Spokane, WA 99202

BLM
Date
Stamp

The general course of this claim is East to West and it is situated in Santa Cruz County, Arizona. This claim is 1500 feet in length and 600 feet in width constituting 300 feet on each side of the centerline. This claim runs from the location monument on which this location notice is posted approximately 20 feet due West to the West end line and 1480 feet due East to the East end line. This claim is marked by six monuments, one at each corner and one at the center of each end line of the claim.

The location monument on which this notice is posted is situated within Section 18, Township 24S, Range 17E, Gila and Salt River Base and Meridian, Arizona, and this claim encompasses portions of the following Quarter Section(s), Section(s), Township(s) and Range(s):

- NE
 - SE
 - NW 18, T.24S, R.17E
 - SW 7, T.24S, R.17E
- Gila and Salt River Base and Meridian, Arizona.

The locality of this claim with reference to some natural object or permanent monument and additional information (if any) concerning its locality are as follows: The northeast corner of the claim with reference to a permanent monument is:

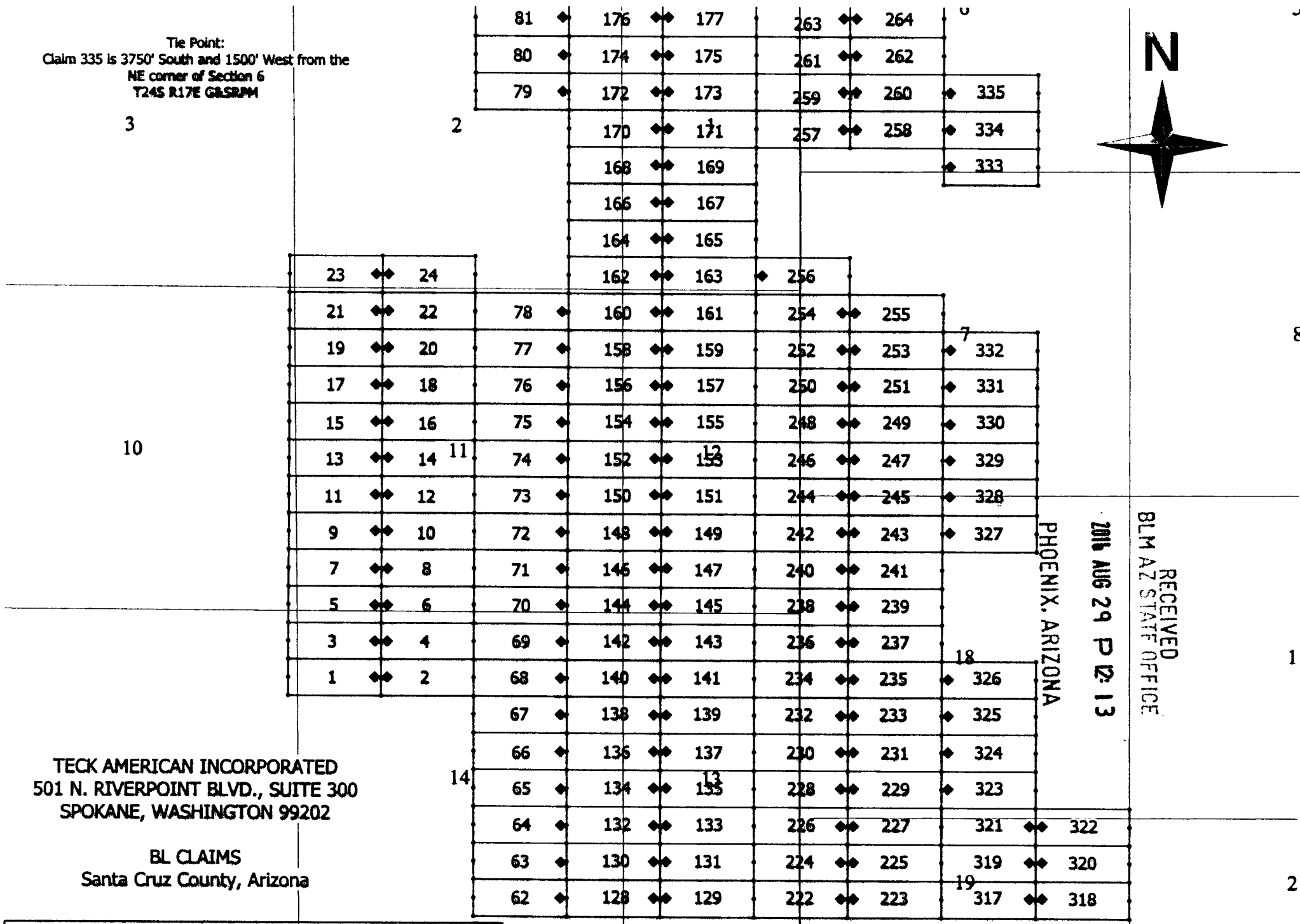
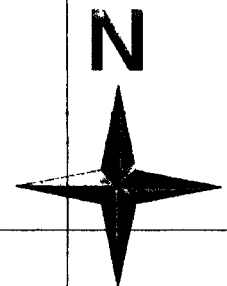
10350 feet South and 3000 feet West from the surveyed northeast corner of Section 6, Township 24 South, Range 17 East.

DATED AND POSTED on the ground this 8/9/2016

AGENT (s) 
David Morris

AMC 1139264

Tie Point:
 Claim 335 is 3750' South and 1500' West from the
 NE corner of Section 6
 T24S R17E G4SRPM



3

2

10

14


TECK AMERICAN INCORPORATED
 501 N. RIVERPOINT BLVD., SUITE 300
 SPOKANE, WASHINGTON 99202

BL CLAIMS
 Santa Cruz County, Arizona

PHOENIX, ARIZONA

2016 AUG 29 P 12:13

RECEIVED
 BLM AZ STATE OFFICE



AMC439264

When recorded, return to.

Teck American Incorporated
501 North Riverpoint Blvd., Suite 300
Spokane, Washington 99202

RECEIVED
BLM AZ STATE OFFICE
2016 AUG 29 P 12:13
PHOENIX, ARIZONA

LOCATION NOTICE FOR LODE MINING CLAIM

NOTICE IS HEREBY GIVEN that the BL 246 lode mining claim has been located by **Teck American Incorporated** whose current mailing address is:
501 N. Riverpoint Blvd., Suite 300, Spokane, WA 99202

BLM
Date
Stamp

The general course of this claim is East to West and it is situated in Santa Cruz County, Arizona. This claim is 1500 feet in length and 600 feet in width constituting 300 feet on each side of the centerline. This claim runs from the location monument on which this location notice is posted approximately 20 feet due East to the East end line and 1480 feet due West to the West end line. This claim is marked by six monuments, one at each corner and one at the center of each end line of the claim.

The location monument on which this notice is posted is situated within Section 7, Township 24S, Range 17E, Gila and Salt River Base and Meridian, Arizona, and this claim encompasses portions of the following Quarter Section(s), Section(s), Township(s) and Range(s):

- NE 12, T.24S, R.16E
- SE 12, T.24S, R.16E
- NW
- SW 7, T.24S, R.17E

Gila and Salt River Base and Meridian, Arizona.

The locality of this claim with reference to some natural object or permanent monument and additional information (if any) concerning its locality are as follows: The northeast corner of the claim with reference to a permanent monument is:

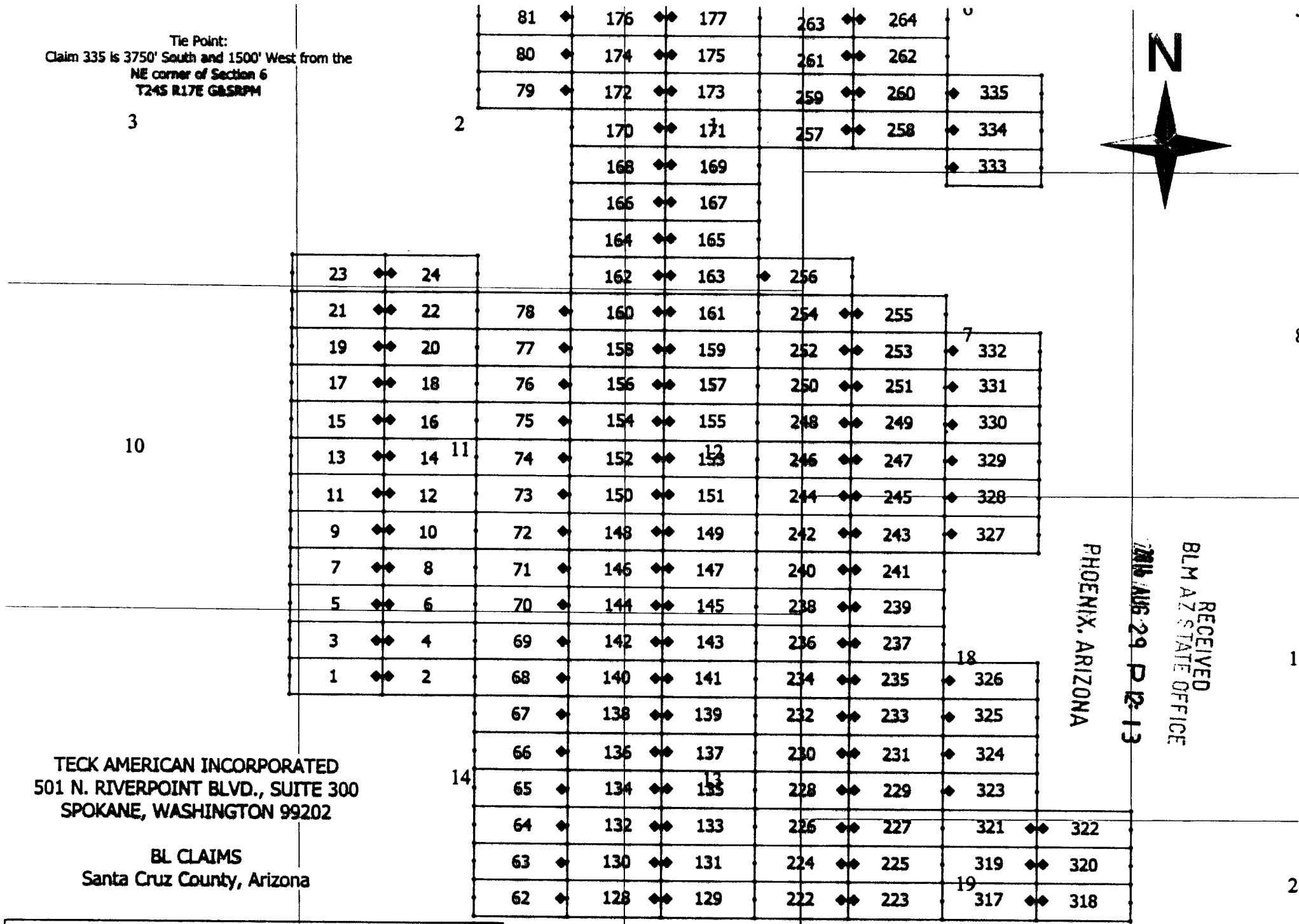

9750 feet South and 4500 feet West from the surveyed northeast corner of Section 6, Township 24 South, Range 17 East.

DATED AND POSTED on the ground this 8/9/2016

AGENT (s) 
David Morris

AMC1439265


Tie Point:
 Claim 335 is 3750' South and 1500' West from the
 NE corner of Section 6
 T24S R17E G&SRPM



RECEIVED
 BLM AZ STATE OFFICE
 PHOENIX, ARIZONA
 2016 AUG 29 P 12:13

TECK AMERICAN INCORPORATED
 501 N. RIVERPOINT BLVD., SUITE 300
 SPOKANE, WASHINGTON 99202

BL CLAIMS
 Santa Cruz County, Arizona



ANCH 39265

When recorded, return to.

Teck American Incorporated
501 North Riverpoint Blvd., Suite 300
Spokane, Washington 99202

RECEIVED
BLM AZ STATE OFFICE
2016 AUG 29 P 12:13
PHOENIX, ARIZONA
BLM
Date
Stamp

LOCATION NOTICE FOR LODE MINING CLAIM

NOTICE IS HEREBY GIVEN that the BL 247 lode mining claim has been located by **Teck American Incorporated** whose current mailing address is:
501 N. Riverpoint Blvd., Suite 300, Spokane, WA 99202

The general course of this claim is East to West and it is situated in Santa Cruz County, Arizona. This claim is 1500 feet in length and 600 feet in width constituting 300 feet on each side of the centerline. This claim runs from the location monument on which this location notice is posted approximately 20 feet due West to the West end line and 1480 feet due East to the East end line. This claim is marked by six monuments, one at each corner and one at the center of each end line of the claim.

The location monument on which this notice is posted is situated within Section 7, Township 24S, Range 17E, Gila and Salt River Base and Meridian, Arizona, and this claim encompasses portions of the following Quarter Section(s), Section(s), Township(s) and Range(s):

NE
SE
NW

SW 7, T.24S, R.17E

Gila and Salt River Base and Meridian, Arizona.

The locality of this claim with reference to some natural object or permanent monument and additional information (if any) concerning its locality are as follows: The northeast corner of the claim with reference to a permanent monument is:

9750 feet South and 3000 feet West from the surveyed northeast corner of Section 6, Township 24 South, Range 17 East.

DATED AND POSTED on the ground this 8/9/2016

AGENT (s)


David Morris

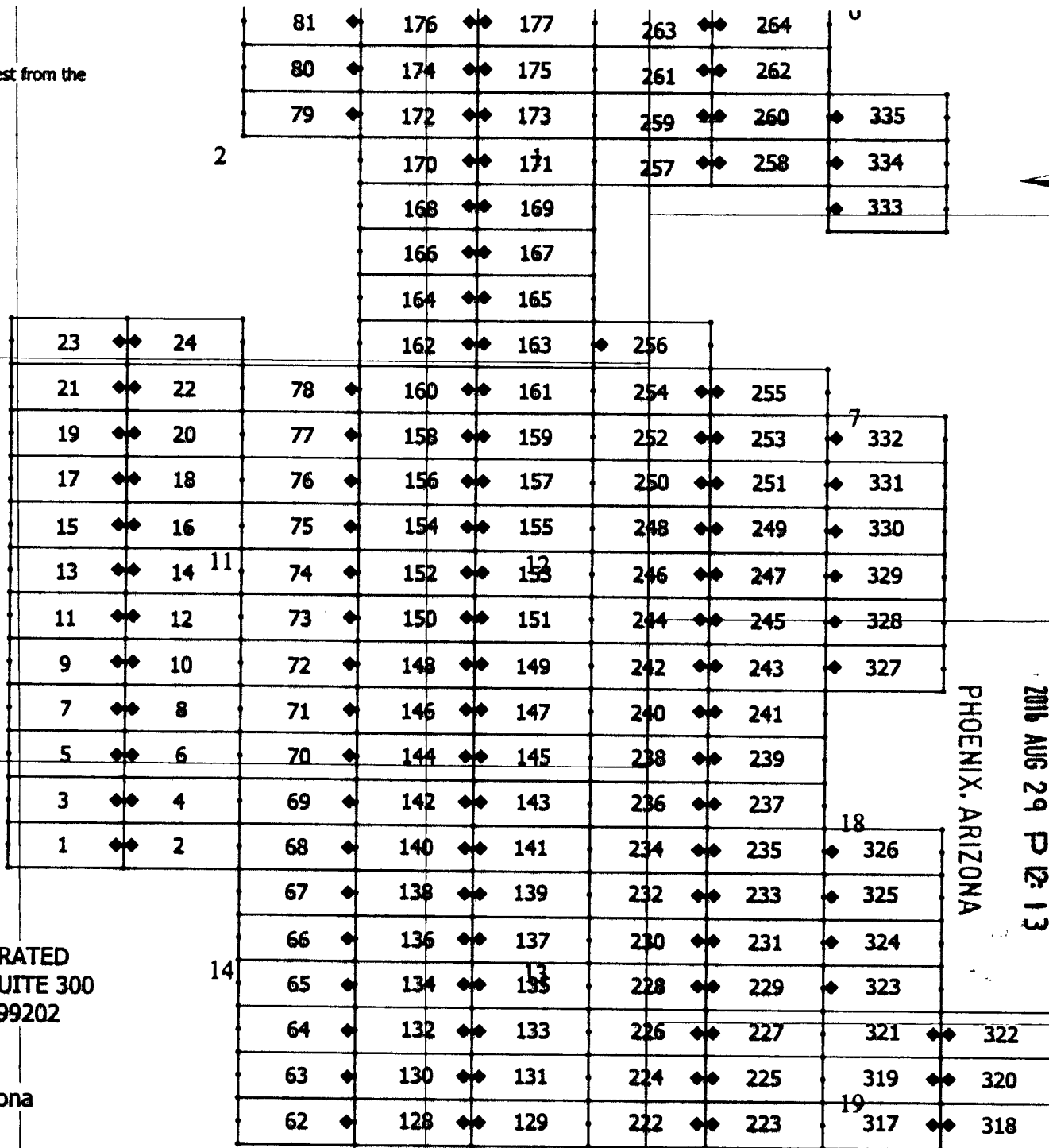
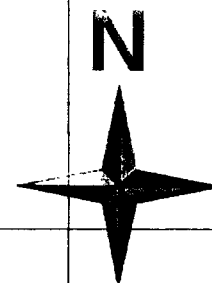
Form MCF100
Revised July, 2000

AI1C439266

Tie Point:
 Claim 335 is 3750' South and 1500' West from the
 NE corner of Section 6
 T24S R17E G&SRPM

3

2



10

11

7

14

18

19

TECK AMERICAN INCORPORATED
 501 N. RIVERPOINT BLVD., SUITE 300
 SPOKANE, WASHINGTON 99202

BL CLAIMS
 Santa Cruz County, Arizona

PHOENIX, ARIZONA

2016 AUG 29 P 12:13

RECEIVED
 BLM AZ STATE OFFICE




AMC439266

When recorded, return to:

Teck American Incorporated
501 North Riverpoint Blvd., Suite 300
Spokane, Washington 99202

LOCATION NOTICE FOR LODE MINING CLAIM

NOTICE IS HEREBY GIVEN that the BL 248 lode mining claim has been located by **Teck American Incorporated** whose current mailing address is:
501 N. Riverpoint Blvd., Suite 300, Spokane, WA 99202



The general course of this claim is East to West and it is situated in Santa Cruz County, Arizona. This claim is 1500 feet in length and 600 feet in width constituting 300 feet on each side of the centerline. This claim runs from the location monument on which this location notice is posted approximately 20 feet due East to the East end line and 1480 feet due West to the West end line. This claim is marked by six monuments, one at each corner and one at the center of each end line of the claim.

The location monument on which this notice is posted is situated within Section 7, Township 24S, Range 17E, Gila and Salt River Base and Meridian, Arizona, and this claim encompasses portions of the following Quarter Section(s), Section(s), Township(s) and Range(s):

NE 12, T.24S, R.16E

SE

NW

SW 7, T.24S, R.17E

Gila and Salt River Base and Meridian, Arizona.

The locality of this claim with reference to some natural object or permanent monument and additional information (if any) concerning its locality are as follows: The northeast corner of the claim with reference to a permanent monument is:

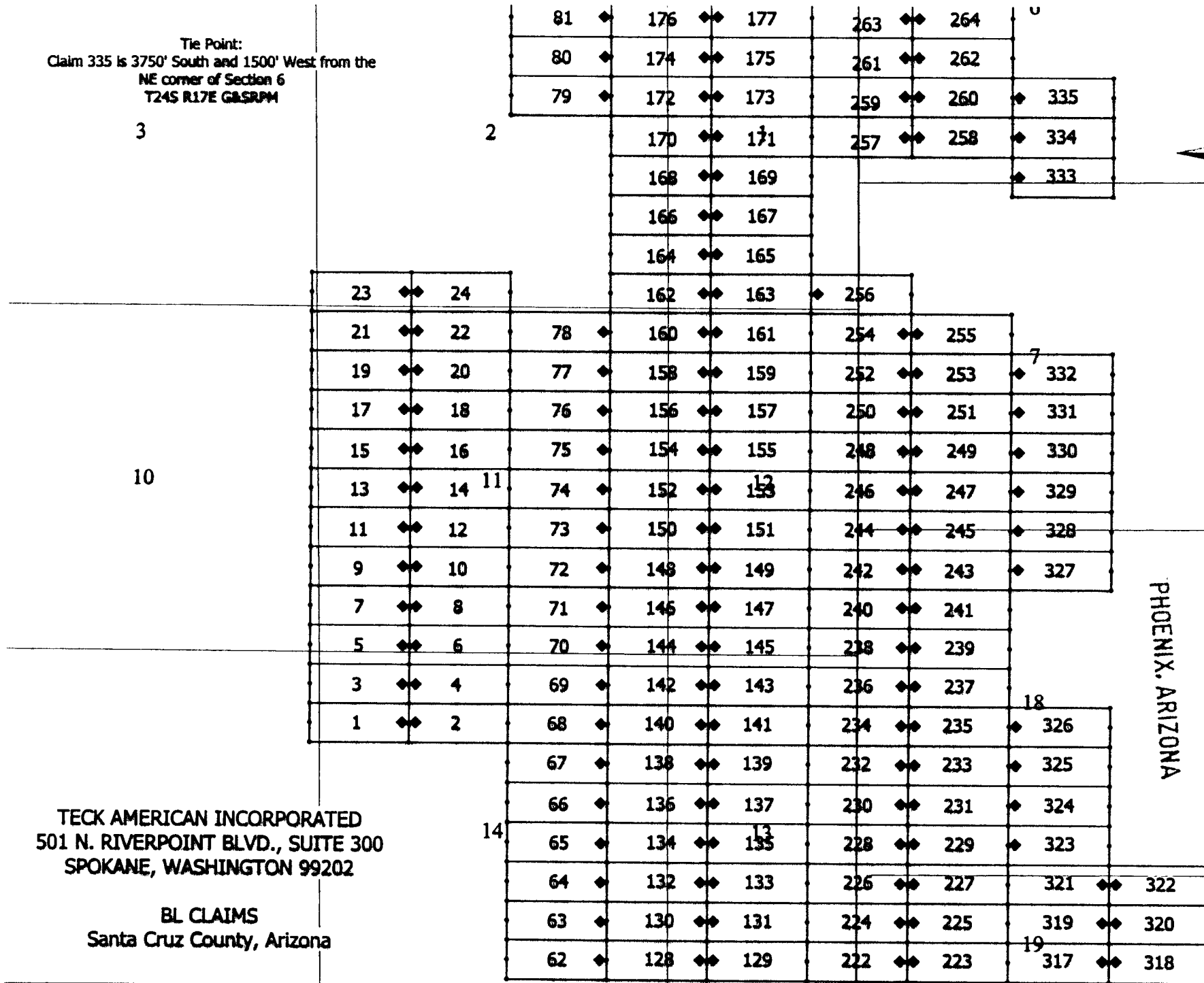
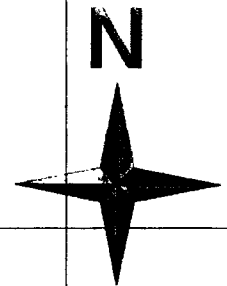
9150 feet South and 4500 feet West from the surveyed northeast corner of Section 6, Township 24 South, Range 17 East.

DATED AND POSTED on the ground this 8/9/2016

AGENT (s) David Morris
David Morris

AMC439267

Tie Point:
 Claim 335 is 3750' South and 1500' West from the
 NE corner of Section 6
 T24S R17E G&SRPM



3

2


10

14

TECK AMERICAN INCORPORATED
 501 N. RIVERPOINT BLVD., SUITE 300
 SPOKANE, WASHINGTON 99202

BL CLAIMS
 Santa Cruz County, Arizona

RECEIVED
 BLM AZ STATE OFFICE
 PHOENIX, ARIZONA
 AUG 29 P 12:13



ANCH 39267

When recorded, return to.

Teck American Incorporated
501 North Riverpoint Blvd., Suite 300
Spokane, Washington 99202

RECEIVED
BLM AZ STATE OFFICE
2016 AUG 29 P 12:13
PHOENIX, ARIZONA

LOCATION NOTICE FOR LODE MINING CLAIM

NOTICE IS HEREBY GIVEN that the BL 249 lode mining claim has been located by **Teck American Incorporated** whose current mailing address is:
501 N. Riverpoint Blvd., Suite 300, Spokane, WA 99202

BLM
Date
Stamp

The general course of this claim is East to West and it is situated in Santa Cruz County, Arizona. This claim is 1500 feet in length and 600 feet in width constituting 300 feet on each side of the centerline. This claim runs from the location monument on which this location notice is posted approximately 20 feet due West to the West end line and 1480 feet due East to the East end line. This claim is marked by six monuments, one at each corner and one at the center of each end line of the claim.

The location monument on which this notice is posted is situated within Section 7, Township 24S, Range 17E, Gila and Salt River Base and Meridian, Arizona, and this claim encompasses portions of the following Quarter Section(s), Section(s), Township(s) and Range(s):

NE
SE
NW
SW 7, T.24S, R.17E

Gila and Salt River Base and Meridian, Arizona.

The locality of this claim with reference to some natural object or permanent monument and additional information (if any) concerning its locality are as follows: The northeast corner of the claim with reference to a permanent monument is:

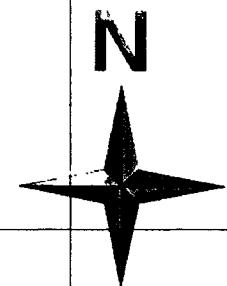
9150 feet South and 3000 feet West from the surveyed northeast corner of Section 6, Township 24 South, Range 17 East.

DATED AND POSTED on the ground this 8/9/2016

AGENT (s) David Morris
David Morris

AMC439268

Tie Point:
 Claim 335 is 3750' South and 1500' West from the
 NE corner of Section 6
 T24S R17E G&SRPM



81	176	177	263	264				
80	174	175	261	262				
79	172	173	259	260	335			
	170	171	257	258	334			
	168	169			333			
	166	167						
	164	165						
	162	163	256					
23	24	78	160	161	254	255		
21	22	77	158	159	252	253	332	
19	20	76	156	157	250	251	331	
17	18	75	154	155	248	249	330	
15	16	74	152	153	246	247	329	
13	14	73	150	151	244	245	328	
11	12	72	148	149	242	243	327	
9	10	71	146	147	240	241		
7	8	70	144	145	238	239		
5	6	69	142	143	236	237		
3	4	68	140	141	234	235	326	
1	2	67	138	139	232	233	325	
		66	136	137	230	231	324	
		65	134	135	228	229	323	
		64	132	133	226	227	321	322
		63	130	131	224	225	319	320
		62	128	129	222	223	317	318

3

2

10

14

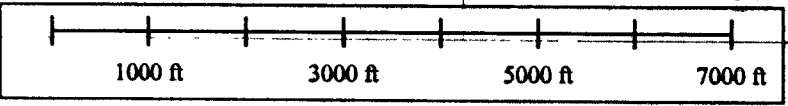
TECK AMERICAN INCORPORATED
 501 N. RIVERPOINT BLVD., SUITE 300
 SPOKANE, WASHINGTON 99202

BL CLAIMS
 Santa Cruz County, Arizona

PHOENIX, ARIZONA

2016 AUG 29 P 12:14

RECEIVED
 BLM AZ STATE OFFICE



AMC439268

When recorded, return to.

Teck American Incorporated
501 North Riverpoint Blvd., Suite 300
Spokane, Washington 99202

RECEIVED
BLM AZ STATE OFFICE
2016 AUG 29 12:14
PHOENIX, ARIZONA

LOCATION NOTICE FOR LODE MINING CLAIM

NOTICE IS HEREBY GIVEN that the BL 250 lode mining claim has been located by **Teck American Incorporated** whose current mailing address is:
501 N. Riverpoint Blvd., Suite 300, Spokane, WA 99202

BLM
Date
Stamp

The general course of this claim is East to West and it is situated in Santa Cruz County, Arizona. This claim is 1500 feet in length and 600 feet in width constituting 300 feet on each side of the centerline. This claim runs from the location monument on which this location notice is posted approximately 20 feet due East to the East end line and 1480 feet due West to the West end line. This claim is marked by six monuments, one at each corner and one at the center of each end line of the claim.

The location monument on which this notice is posted is situated within Section 7, Township 24S, Range 17E, Gila and Salt River Base and Meridian, Arizona, and this claim encompasses portions of the following Quarter Section(s), Section(s), Township(s) and Range(s):

NE 12, T.24S, R.16E

SE

NW

SW 7, T.24S, R.17E

Gila and Salt River Base and Meridian, Arizona.

The locality of this claim with reference to some natural object or permanent monument and additional information (if any) concerning its locality are as follows: The northeast corner of the claim with reference to a permanent monument is:

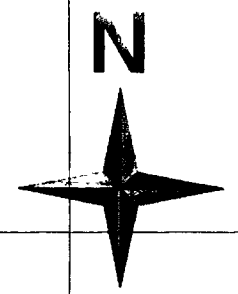
8550 feet South and 4500 feet West from the surveyed northeast corner of Section 6, Township 24 South, Range 17 East.

DATED AND POSTED on the ground this 8/9/2016

AGENT (s) David Morris
David Morris

ANCI 39269

Tie Point:
 Claim 335 is 3750' South and 1500' West from the
 NE corner of Section 6
 T24S R17E G&SRPM



	81	176	177	263	264				
	80	174	175	261	262				
	79	172	173	259	260	335			
		170	171	257	258	334			
		168	169			333			
		166	167						
		164	165						
		162	163	256					
	23	24							
	21	22	78	160	161	254	255		
	19	20	77	158	159	252	253	332	
	17	18	76	156	157	250	251	331	
	15	16	75	154	155	248	249	330	
	13	14	74	152	153	246	247	329	
	11	12	73	150	151	244	245	328	
	9	10	72	148	149	242	243	327	
	7	8	71	146	147	240	241		
	5	6	70	144	145	238	239		
	3	4	69	142	143	236	237		
	1	2	68	140	141	234	235	326	
			67	138	139	232	233	325	
			66	136	137	230	231	324	
			65	134	135	228	229	323	
			64	132	133	226	227	321	322
			63	130	131	224	225	319	320
			62	128	129	222	223	317	318

3

2

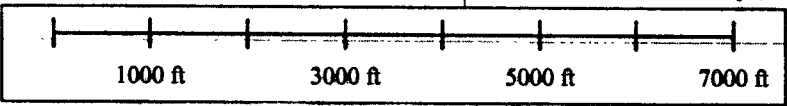
10

14

TECK AMERICAN INCORPORATED
 501 N. RIVERPOINT BLVD., SUITE 300
 SPOKANE, WASHINGTON 99202

BL CLAIMS
 Santa Cruz County, Arizona

RECEIVED
 BLM AZ STATE OFFICE
 PHOENIX, ARIZONA
 2016 AUG 29 P 12:14



AMC 1139269

When recorded, return to

Teck American Incorporated
501 North Riverpoint Blvd., Suite 300
Spokane, Washington 99202

LOCATION NOTICE FOR LODE MINING CLAIM

NOTICE IS HEREBY GIVEN that the BL 251 lode mining claim has been located by **Teck American Incorporated** whose current mailing address is:
501 N. Riverpoint Blvd., Suite 300, Spokane, WA 99202

RECEIVED
BLM AT STATE OFFICE
2016 AUG 29 P 12:14
PHOENIX, ARIZONA
BLM
Date
Stamp

The general course of this claim is East to West and it is situated in Santa Cruz County, Arizona. This claim is 1500 feet in length and 600 feet in width constituting 300 feet on each side of the centerline. This claim runs from the location monument on which this location notice is posted approximately 20 feet due West to the West end line and 1480 feet due East to the East end line. This claim is marked by six monuments, one at each corner and one at the center of each end line of the claim.

The location monument on which this notice is posted is situated within Section 7, Township 24S, Range 17E, Gila and Salt River Base and Meridian, Arizona, and this claim encompasses portions of the following Quarter Section(s), Section(s), Township(s) and Range(s):

NE
SE
NW

SW 7, T.24S, R.17E

Gila and Salt River Base and Meridian, Arizona.

The locality of this claim with reference to some natural object or permanent monument and additional information (if any) concerning its locality are as follows: The northeast corner of the claim with reference to a permanent monument is:

8550 feet South and 3000 feet West from the surveyed northeast corner of Section 6, Township 24 South, Range 17 East.

DATED AND POSTED on the ground this 8/9/2016

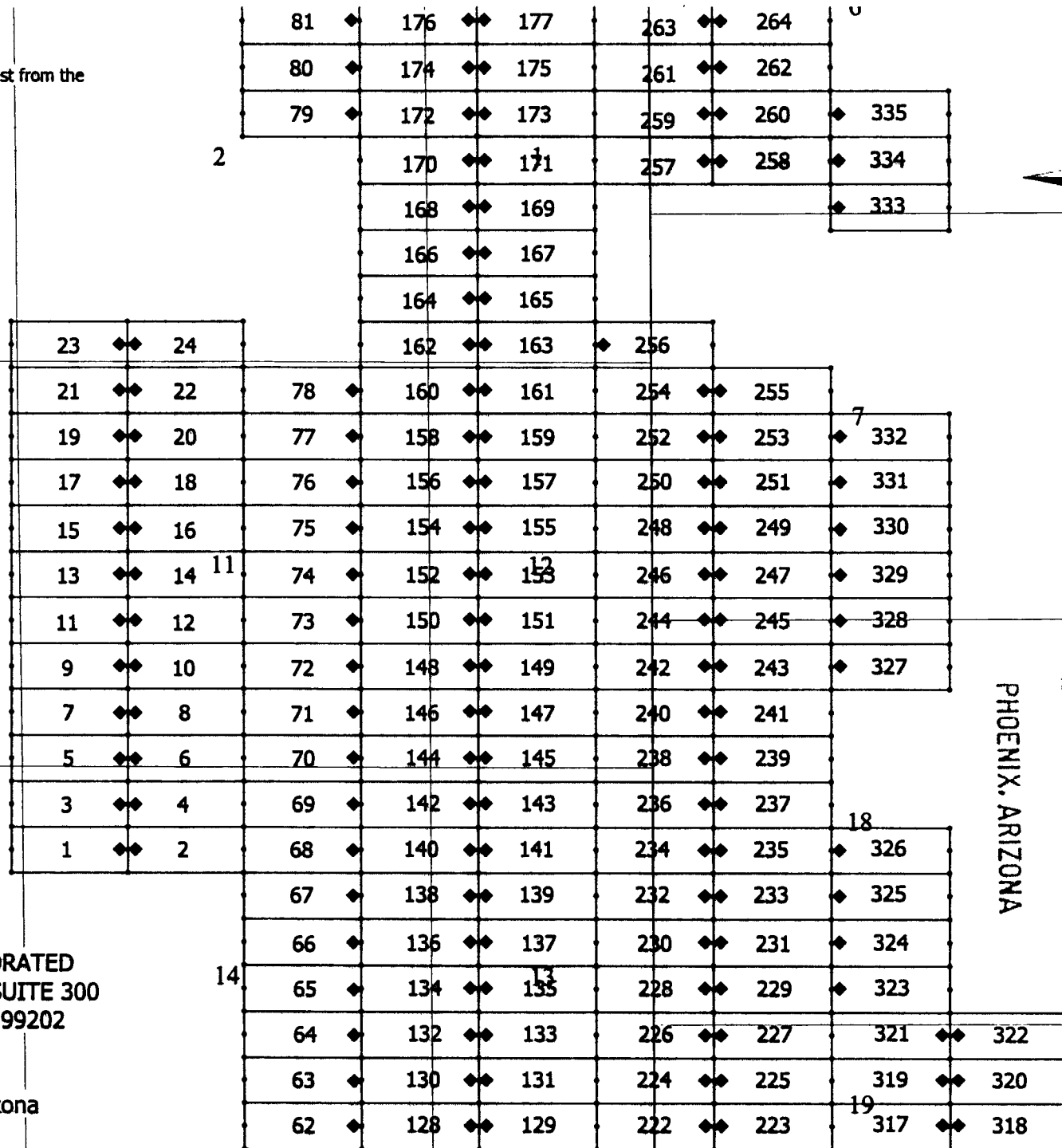

AGENT (s) David Morris
David Morris

AHC439270

Tie Point:
 Claim 335 is 3750' South and 1500' West from the
 NE corner of Section 6
 T24S R17E G&SRPM

3

2



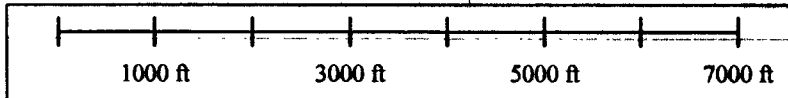
10

14

TECK AMERICAN INCORPORATED
 501 N. RIVERPOINT BLVD., SUITE 300
 SPOKANE, WASHINGTON 99202

BL CLAIMS
 Santa Cruz County, Arizona

PHOENIX, ARIZONA
 2011 AUG 29 P 12:14
 RECEIVED
 BLM AZ STATE OFFICE




AMCH 39270

When recorded, return to.

Teck American Incorporated
501 North Riverpoint Blvd., Suite 300
Spokane, Washington 99202

LOCATION NOTICE FOR LODE MINING CLAIM

NOTICE IS HEREBY GIVEN that the BL 252 lode mining claim has been located by **Teck American Incorporated** whose current mailing address is:
501 N. Riverpoint Blvd., Suite 300, Spokane, WA 99202



The general course of this claim is East to West and it is situated in Santa Cruz County, Arizona. This claim is 1500 feet in length and 600 feet in width constituting 300 feet on each side of the centerline. This claim runs from the location monument on which this location notice is posted approximately 20 feet due East to the East end line and 1480 feet due West to the West end line. This claim is marked by six monuments, one at each corner and one at the center of each end line of the claim.

The location monument on which this notice is posted is situated within Section 7, Township 24S, Range 17E, Gila and Salt River Base and Meridian, Arizona, and this claim encompasses portions of the following Quarter Section(s), Section(s), Township(s) and Range(s):

NE 12, T.24S, R.16E

SE

NW 7, T.24S, R.17E

SW 7, T.24S, R.17E

Gila and Salt River Base and Meridian, Arizona.

The locality of this claim with reference to some natural object or permanent monument and additional information (if any) concerning its locality are as follows: The northeast corner of the claim with reference to a permanent monument is:

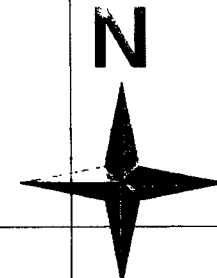
7950 feet South and 4500 feet West from the surveyed northeast corner of Section 6, Township 24 South, Range 17 East.

DATED AND POSTED on the ground this 8/8/2016

AGENT (s) David Morris
David Morris

AMC439271

Tie Point:
 Claim 335 is 3750' South and 1500' West from the
 NE corner of Section 6
 T24S R17E G&SRPM



81	◆	176	◆◆	177	◆◆	263	◆◆	264	◆	335					
80	◆	174	◆◆	175	◆◆	261	◆◆	262	◆	334					
79	◆	172	◆◆	173	◆◆	259	◆◆	260	◆	333					
		170	◆◆	171	◆◆	257	◆◆	258	◆						
		168	◆◆	169	◆◆										
		166	◆◆	167	◆◆										
		164	◆◆	165	◆◆										
		162	◆◆	163	◆	256	◆								
23	◆◆	24													
21	◆◆	22	78	◆	160	◆◆	161	◆◆	254	◆◆	255				
19	◆◆	20	77	◆	158	◆◆	159	◆◆	252	◆◆	253	◆	332		
17	◆◆	18	76	◆	156	◆◆	157	◆◆	250	◆◆	251	◆	331		
15	◆◆	16	75	◆	154	◆◆	155	◆◆	248	◆◆	249	◆	330		
13	◆◆	14	74	◆	152	◆◆	153	◆◆	246	◆◆	247	◆	329		
11	◆◆	12	73	◆	150	◆◆	151	◆◆	244	◆◆	245	◆	328		
9	◆◆	10	72	◆	148	◆◆	149	◆◆	242	◆◆	243	◆	327		
7	◆◆	8	71	◆	146	◆◆	147	◆◆	240	◆◆	241				
5	◆◆	6	70	◆	144	◆◆	145	◆◆	238	◆◆	239				
3	◆◆	4	69	◆	142	◆◆	143	◆◆	236	◆◆	237				
1	◆◆	2	68	◆	140	◆◆	141	◆◆	234	◆◆	235	◆	326		
			67	◆	138	◆◆	139	◆◆	232	◆◆	233	◆	325		
			66	◆	136	◆◆	137	◆◆	230	◆◆	231	◆	324		
			65	◆	134	◆◆	135	◆◆	228	◆◆	229	◆	323		
			64	◆	132	◆◆	133	◆◆	226	◆◆	227	◆	321	◆◆	322
			63	◆	130	◆◆	131	◆◆	224	◆◆	225	◆	319	◆◆	320
			62	◆	128	◆◆	129	◆◆	222	◆◆	223	◆	317	◆◆	318

3

2

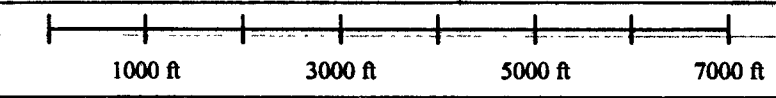
10

14

TECK AMERICAN INCORPORATED
 501 N. RIVERPOINT BLVD., SUITE 300
 SPOKANE, WASHINGTON 99202


BL CLAIMS
 Santa Cruz County, Arizona

RECEIVED
 BLM AZ STATE OFFICE
 PHOENIX, ARIZONA
 2018 AUG 29 P 12:14



AMC 439271

When recorded, return to:



2018-0272
Page 1 of 2
Requested By: Teck American Incorporated
SUZANNE SAINZ, RECORDER
SANTA CRUZ COUNTY, ARIZONA
04-06-2018 01:07 PM Recording Fee \$10.00

Teck American Incorporated
501 North Riverpoint Blvd., Suite 300
Spokane, Washington 99202

**LOCATION NOTICE FOR LODE MINING CLAIM
AMENDED**

NOTICE IS HEREBY GIVEN that the BL 253 (AMC439272) lode mining claim has been located by **Teck American Incorporated** whose current mailing address is:
501 N. Riverpoint Blvd., Suite 300, Spokane, WA 99202

BLM Date Stamp	2018 APR 23 P
----------------------	---------------------

The general course of this claim is East to West and it is situated in Santa Cruz County, Arizona. The claim boundary is described starting at the NE corner post #1 thence, first course, 573' S to the SE corner post #2, thence, second course, 1500' W to the SW corner post #3, thence, third course, 600' N to the NW corner post #4, thence, fourth course, 1171' to post #5, thence, fifth course, 27' S to post #6, thence, sixth course, 329' E to corner post #1. This claim runs from the location monument on which this location notice is posted approximately 20 feet due West to the West end line and 1480 feet due East to the East end line. This claim is marked by eight monuments, one at each corner and one at the center of each end line of the claim along with angles and spurs.

The location monument on which this notice is posted is situated within Section 7, Township 24S, Range 17E, Gila and Salt River Base and Meridian, Arizona, and this claim encompasses portions of the following Quarter Section(s), Section(s), Township(s) and Range(s):

NE

SE

NW 7, T.24S, R.17E

SW 7, T.24S, R.17E

Gila and Salt River Base and Meridian, Arizona.

The locality of this claim with reference to some natural object or permanent monument and additional information (if any) concerning its locality are as follows: The northeast corner of the claim with reference to a permanent monument is:

7977 feet South and 3000 feet West
from the Northeast corner of Section 6 T24S, R17E G&SRM.

DATED AND POSTED on the ground this 8/8/2016

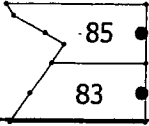
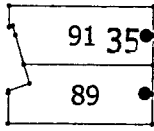
The purpose of this amended notice is to [alternatives: correct errors or omissions in the original location or notice therefore, take up additional vacant ground that may be subject to location as of the date of this amendment, or to more definitely describe the locality and boundaries of the claim], and is made without waiving any rights acquired under and by virtue of the original location.

AGENT (s) David Morris
(David Morris)

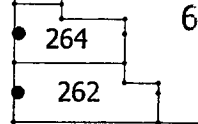
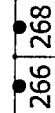
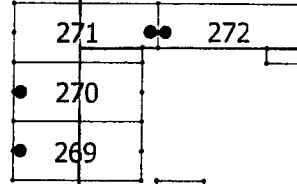
AMC 439272

AMENDED

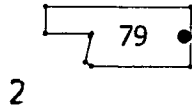
31



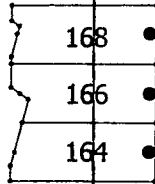
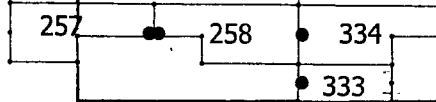
30



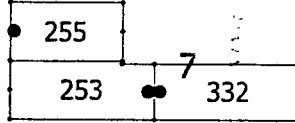

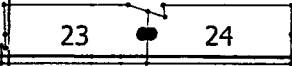
6



1

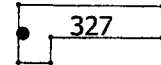


JUL 8 AFR 23 P 2:29

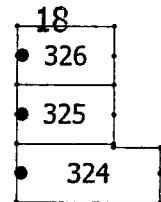


11

12

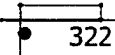


BL Claims
Santa Cruz County, Arizona
Teck American Incorporated
501 N. Riverpoint Blvd., Suite 300
Spokane, Washington 99202

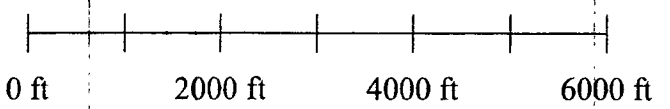


14

13



19



When recorded, return to.

Teck American Incorporated
501 North Riverpoint Blvd., Suite 300
Spokane, Washington 99202

LOCATION NOTICE FOR LODE MINING CLAIM

NOTICE IS HEREBY GIVEN that the BL 253 lode mining claim has been located by **Teck American Incorporated** whose current mailing address is:
501 N. Riverpoint Blvd., Suite 300, Spokane, WA 99202

RECEIVED
BLM AZ STATE OFFICE
2016 AUG 29 P 12:14
PHOENIX, ARIZONA
BLM
Date
Stamp

The general course of this claim is East to West and it is situated in Santa Cruz County, Arizona. This claim is 1500 feet in length and 600 feet in width constituting 300 feet on each side of the centerline. This claim runs from the location monument on which this location notice is posted approximately 20 feet due West to the West end line and 1480 feet due East to the East end line. This claim is marked by six monuments, one at each corner and one at the center of each end line of the claim.

The location monument on which this notice is posted is situated within Section 7, Township 24S, Range 17E, Gila and Salt River Base and Meridian, Arizona, and this claim encompasses portions of the following Quarter Section(s), Section(s), Township(s) and Range(s):

NE
SE

NW 7, T.24S, R.17E

SW 7, T.24S, R.17E


Gila and Salt River Base and Meridian, Arizona.

The locality of this claim with reference to some natural object or permanent monument and additional information (if any) concerning its locality are as follows: The northeast corner of the claim with reference to a permanent monument is:

7950 feet South and 3000 feet West from the surveyed northeast corner of Section 6, Township 24 South, Range 17 East.

DATED AND POSTED on the ground this 8/8/2016

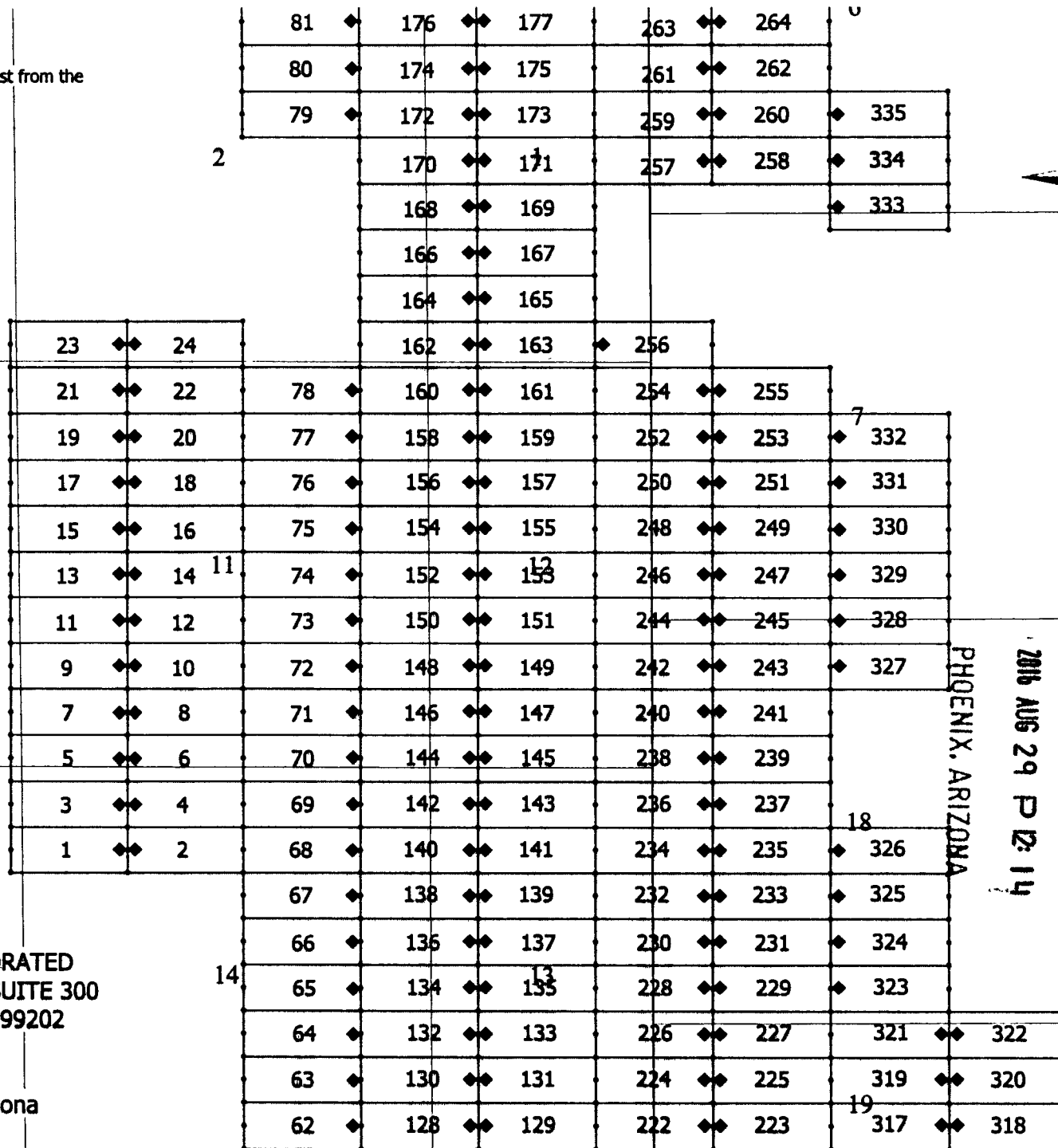
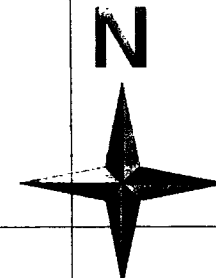
AGENT (s)


David Morris

Form MCF100
Revised July, 2000

AMC1139272

Tie Point:
 Claim 335 is 3750' South and 1500' West from the
 NE corner of Section 6
 T24S R17E G&SRPM



3

2

10

14

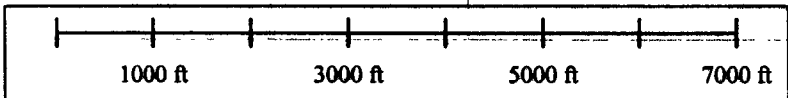
PHOENIX, ARIZONA

2016 AUG 29 P 12:14

RECEIVED
 BLM AZ STATE OFFICE

TECK AMERICAN INCORPORATED
 501 N. RIVERPOINT BLVD., SUITE 300
 SPOKANE, WASHINGTON 99202

BL CLAIMS
 Santa Cruz County, Arizona



AMC439272

When recorded, return to.

Teck American Incorporated
501 North Riverpoint Blvd., Suite 300
Spokane, Washington 99202

LOCATION NOTICE FOR LODE MINING CLAIM

NOTICE IS HEREBY GIVEN that the BL 254 lode mining claim has been located by **Teck American Incorporated** whose current mailing address is:
501 N. Riverpoint Blvd., Suite 300, Spokane, WA 99202

RECEIVED
BLM AZ STATE OFFICE
2016 AUG 29 P 12:15
PHOENIX, ARIZONA
BLM
Date
Stamp

The general course of this claim is East to West and it is situated in Santa Cruz County, Arizona. This claim is 1500 feet in length and 600 feet in width constituting 300 feet on each side of the centerline. This claim runs from the location monument on which this location notice is posted approximately 20 feet due East to the East end line and 1480 feet due East to the East end line. This claim is marked by six monuments, one at each corner and one at the center of each end line of the claim.

The location monument on which this notice is posted is situated within Section 7, Township 24S, Range 17E, Gila and Salt River Base and Meridian, Arizona, and this claim encompasses portions of the following Quarter Section(s), Section(s), Township(s) and Range(s):

NE 12, T.24S, R.16E

SE

NW 7, T.24S, R.17E

SW

Gila and Salt River Base and Meridian, Arizona.

The locality of this claim with reference to some natural object or permanent monument and additional information (if any) concerning its locality are as follows: The northeast corner of the claim with reference to a permanent monument is:

7350 feet South and 4500 feet West from the surveyed northeast corner of Section 6, Township 24 South, Range 17 East.

DATED AND POSTED on the ground this 8/8/2016

AGENT (s) David Morris
David Morris

Form MCF100
Revised July, 2000

AMC 439273

Tie Point:
Claim 335 is 3750' South and 1500' West from the
NE corner of Section 6
T24S R17E G4SRPM

3

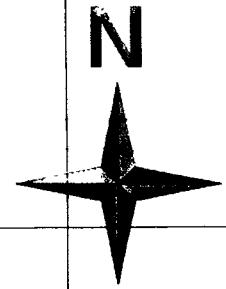

2

10

14

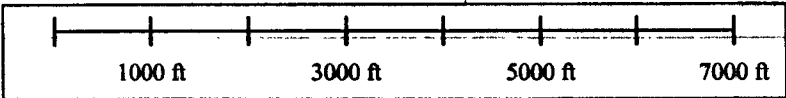
TECK AMERICAN INCORPORATED
501 N. RIVERPOINT BLVD., SUITE 300
SPOKANE, WASHINGTON 99202

BL CLAIMS
Santa Cruz County, Arizona



RECEIVED
BLM AZ STATE OFFICE
PHOENIX, ARIZONA
2016 AUG 29 P 12:15

AMC 439273




When recorded, return to:



Teck American Incorporated
501 North Riverpoint Blvd., Suite 300
Spokane, Washington 99202

**LOCATION NOTICE FOR LODE MINING CLAIM
AMENDED**

NOTICE IS HEREBY GIVEN that the BL 255 (AMC439274) lode mining claim has been located by **Teck American Incorporated** whose current mailing address is:
501 N. Riverpoint Blvd., Suite 300, Spokane, WA 99202



The general course of this claim is East to West and it is situated in Santa Cruz County, Arizona. This claim is 1171 feet in length and 600 feet in width constituting 300 feet on each side of the centerline. This claim runs from the location monument on which this location notice is posted approximately 20 feet due West to the West end line and 1151 feet due East to the East end line. This claim is marked by six monuments, one at each corner and one at the center of each end line of the claim.

The location monument on which this notice is posted is situated within Section 7, Township 24S, Range 17E, Gila and Salt River Base and Meridian, Arizona, and this claim encompasses portions of the following Quarter Section(s), Section(s), Township(s) and Range(s):

NE
SE
NW 7, T.24S, R.17E
SW

Gila and Salt River Base and Meridian, Arizona.

The locality of this claim with reference to some natural object or permanent monument and additional information (if any) concerning its locality are as follows: The northeast corner of the claim with reference to a permanent monument is:

7350 feet South and 3329 feet West
from the Northeast corner of Section 6 T24S, R17E G&SRM.
DATED AND POSTED on the ground this 8/8/2016

The purpose of this amended notice is to [alternatives: correct errors or omissions in the original location or notice therefore, take up additional vacant ground that may be subject to location as of the date of this amendment, or to more definitely describe the locality and boundaries of the claim], and is made without waiving any rights acquired under and by virtue of the original location.

AGENT (s) David Morris
(David Morris)

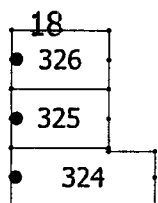
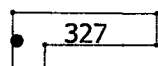
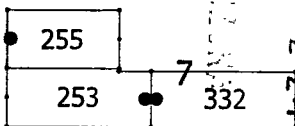
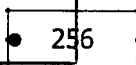
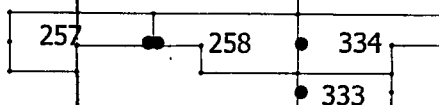
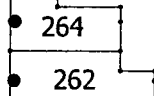
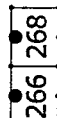
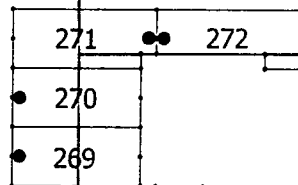
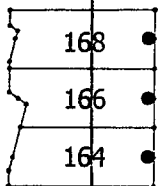
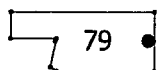
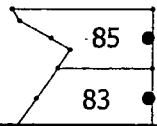
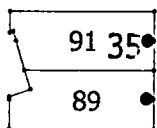
AMC 439274

AMENDED

31



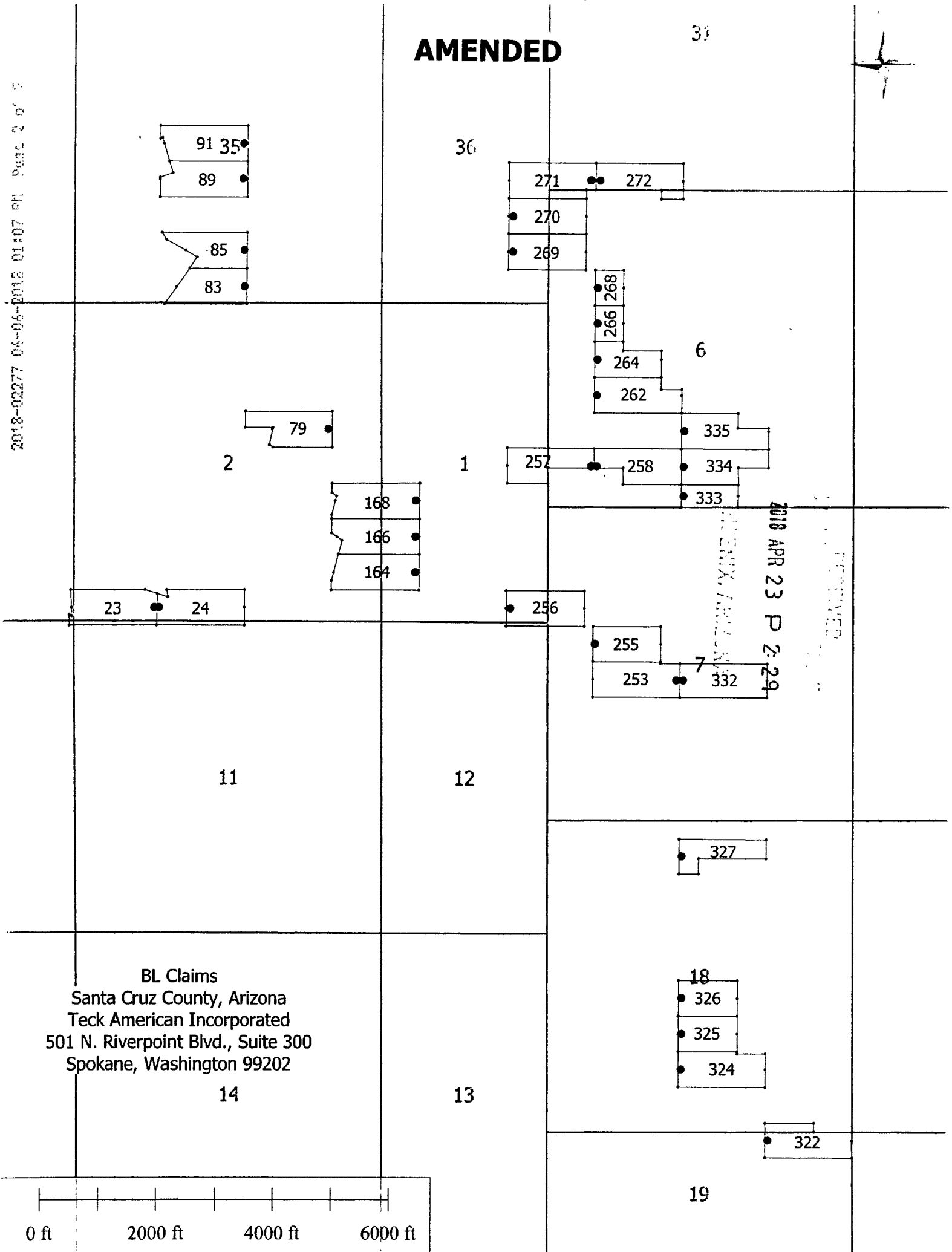
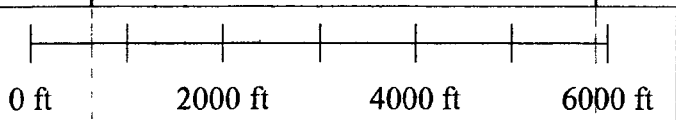
2018-02277 06-06-2018 01:07 PM Page 2 of 5



2018 APR 23 P 2:29

PROPERTY

BL Claims
Santa Cruz County, Arizona
Teck American Incorporated
501 N. Riverpoint Blvd., Suite 300
Spokane, Washington 99202



When recorded, return to.

Teck American Incorporated
501 North Riverpoint Blvd., Suite 300
Spokane, Washington 99202

LOCATION NOTICE FOR LODE MINING CLAIM

NOTICE IS HEREBY GIVEN that the BL 255 lode mining claim has been located by **Teck American Incorporated** whose current mailing address is:
501 N. Riverpoint Blvd., Suite 300, Spokane, WA 99202

PHOENIX, ARIZONA	2016 AUG 29 P 12:15	RECEIVED BLM AZ STATE OFFICE
BLM Date Stamp		

The general course of this claim is East to West and it is situated in Santa Cruz County, Arizona. This claim is 1500 feet in length and 600 feet in width constituting 300 feet on each side of the centerline. This claim runs from the location monument on which this location notice is posted approximately 20 feet due West to the West end line and 1480 feet due East to the East end line. This claim is marked by six monuments, one at each corner and one at the center of each end line of the claim.

The location monument on which this notice is posted is situated within Section 7, Township 24S, Range 17E, Gila and Salt River Base and Meridian, Arizona, and this claim encompasses portions of the following Quarter Section(s), Section(s), Township(s) and Range(s):

NE
SE
NW 7, T.24S, R.17E
SW

Gila and Salt River Base and Meridian, Arizona.

The locality of this claim with reference to some natural object or permanent monument and additional information (if any) concerning its locality are as follows: The northeast corner of the claim with reference to a permanent monument is:

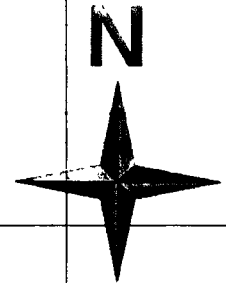
7350 feet South and 3000 feet West from the surveyed northeast corner of Section 6, Township 24 South, Range 17 East.

DATED AND POSTED on the ground this 8/8/2016

AGENT (s) 
David Morris

AMC439274

Tie Point:
 Claim 335 is 3750' South and 1500' West from the
 NE corner of Section 6
 T24S R17E G&SRPM



81	◆	176	◆◆	177	◆◆	263	◆◆	264	◆	335					
80	◆	174	◆◆	175	◆◆	261	◆◆	262	◆	334					
79	◆	172	◆◆	173	◆◆	259	◆◆	260	◆	333					
		170	◆◆	171	◆◆	257	◆◆	258	◆						
		168	◆◆	169	◆◆										
		166	◆◆	167	◆◆										
		164	◆◆	165	◆◆										
		162	◆◆	163	◆	256									
23	◆◆	24													
21	◆◆	22	78	◆	160	◆◆	161	◆◆	254	◆◆	255				
19	◆◆	20	77	◆	158	◆◆	159	◆◆	252	◆◆	253	◆	332		
17	◆◆	18	76	◆	156	◆◆	157	◆◆	250	◆◆	251	◆	331		
15	◆◆	16	75	◆	154	◆◆	155	◆◆	248	◆◆	249	◆	330		
13	◆◆	14	74	◆	152	◆◆	153	◆◆	246	◆◆	247	◆	329		
11	◆◆	12	73	◆	150	◆◆	151	◆◆	244	◆◆	245	◆	328		
9	◆◆	10	72	◆	148	◆◆	149	◆◆	242	◆◆	243	◆	327		
7	◆◆	8	71	◆	146	◆◆	147	◆◆	240	◆◆	241				
5	◆◆	6	70	◆	144	◆◆	145	◆◆	238	◆◆	239				
3	◆◆	4	69	◆	142	◆◆	143	◆◆	236	◆◆	237				
1	◆◆	2	68	◆	140	◆◆	141	◆◆	234	◆◆	235	◆	326		
			67	◆	138	◆◆	139	◆◆	232	◆◆	233	◆	325		
			66	◆	136	◆◆	137	◆◆	230	◆◆	231	◆	324		
			65	◆	134	◆◆	135	◆◆	228	◆◆	229	◆	323		
			64	◆	132	◆◆	133	◆◆	226	◆◆	227	◆	321	◆◆	322
			63	◆	130	◆◆	131	◆◆	224	◆◆	225	◆	319	◆◆	320
			62	◆	128	◆◆	129	◆◆	222	◆◆	223	◆	317	◆◆	318

3

2

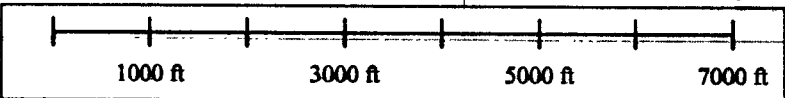
10

14

TECK AMERICAN INCORPORATED
 501 N. RIVERPOINT BLVD., SUITE 300
 SPOKANE, WASHINGTON 99202


BL CLAIMS
 Santa Cruz County, Arizona

RECEIVED
 BLM AZ STATE OFFICE
 PHOENIX, ARIZONA
 2015 AUG 29 P 12:15



AMC 439274

When recorded, return to:



Teck American Incorporated
501 North Riverpoint Blvd., Suite 300
Spokane, Washington 99202

LOCATION NOTICE FOR LODE MINING CLAIM

AMENDED

NOTICE IS HEREBY GIVEN that the BL 256 (AMC439275) lode mining claim has been located by **Teck American Incorporated** whose current mailing address is:
501 N. Riverpoint Blvd., Suite 300, Spokane, WA 99202

BLM Date Stamp	2018 APR 23 P 2: 29
----------------------	------------------------

The general course of this claim is East to West and it is situated in Santa Cruz County, Arizona. This claim is 1350 feet in length and 600 feet in width constituting 300 feet on each side of the centerline. This claim runs from the location monument on which this location notice is posted approximately 20 feet due West to the West end line and 1330 feet due East to the East end line. This claim is marked by six monuments, one at each corner and one at the center of each end line of the claim.

The location monument on which this notice is posted is situated within Section 1, Township 24S, Range 16E, Gila and Salt River Base and Meridian, Arizona, and this claim encompasses portions of the following Quarter Section(s), Section(s), Township(s) and Range(s):

NE 12, T.24S, R.16E

SE 1, T.24S, R.16E

NW 7, T.24S, R.17E

SW

Gila and Salt River Base and Meridian, Arizona.

The locality of this claim with reference to some natural object or permanent monument and additional information (if any) concerning its locality are as follows: The northeast corner of the claim with reference to a permanent monument is:

6750 feet South and 4650 feet West
from the Northeast corner of Section 6 T24S, R17E G&SRM.

DATED AND POSTED on the ground this 8/8/2016

The purpose of this amended notice is to [alternatives: correct errors or omissions in the original location or notice therefore, take up additional vacant ground that may be subject to location as of the date of this amendment, or to more definitely describe the locality and boundaries of the claim], and is made without waiving any rights acquired under and by virtue of the original location.

AGENT (s) David Morris
(David Morris)

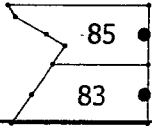
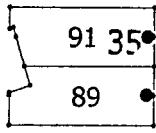
AMC 439275

AMENDED


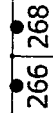
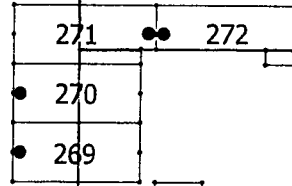
31



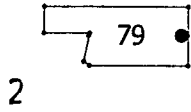
2018-02-27 01:06:2018-01-06-2018-01-06-2018-01-06



36

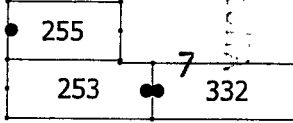

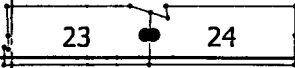
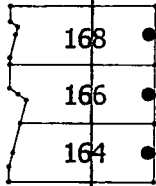
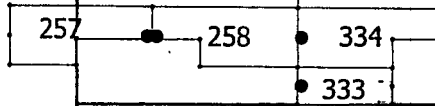


6



2

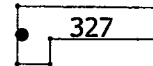
1



2018 APR 23 P 2:29
TECK AMERICAN

11

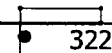
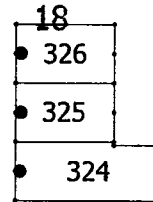
12



BL Claims
Santa Cruz County, Arizona
Teck American Incorporated
501 N. Riverpoint Blvd., Suite 300
Spokane, Washington 99202

14

13



19

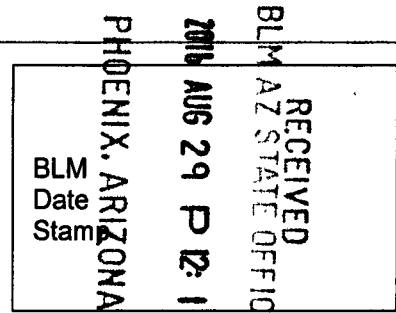
0 ft 2000 ft 4000 ft 6000 ft

When recorded, return to.

Teck American Incorporated
501 North Riverpoint Blvd., Suite 300
Spokane, Washington 99202

LOCATION NOTICE FOR LODE MINING CLAIM

NOTICE IS HEREBY GIVEN that the BL 256 lode mining claim has been located by **Teck American Incorporated** whose current mailing address is:
501 N. Riverpoint Blvd., Suite 300, Spokane, WA 99202



The general course of this claim is East to West and it is situated in Santa Cruz County, Arizona. This claim is 1500 feet in length and 600 feet in width constituting 300 feet on each side of the centerline. This claim runs from the location monument on which this location notice is posted approximately 20 feet due West to the West end line and 1480 feet due East to the East end line. This claim is marked by six monuments, one at each corner and one at the center of each end line of the claim.

The location monument on which this notice is posted is situated within Section 1, Township 24S, Range 16E, Gila and Salt River Base and Meridian, Arizona, and this claim encompasses portions of the following Quarter Section(s), Section(s), Township(s) and Range(s):

- NE 12, T.24S, R.16E
- SE 1, T.24S, R.16E
- NW 7, T.24S, R.17E
- SW


Gila and Salt River Base and Meridian, Arizona.

The locality of this claim with reference to some natural object or permanent monument and additional information (if any) concerning its locality are as follows: The northeast corner of the claim with reference to a permanent monument is:

6750 feet South and 4500 feet West from the surveyed northeast corner of Section 6, Township 24 South, Range 17 East.

DATED AND POSTED on the ground this 8/8/2016

AGENT (s)


David Morris

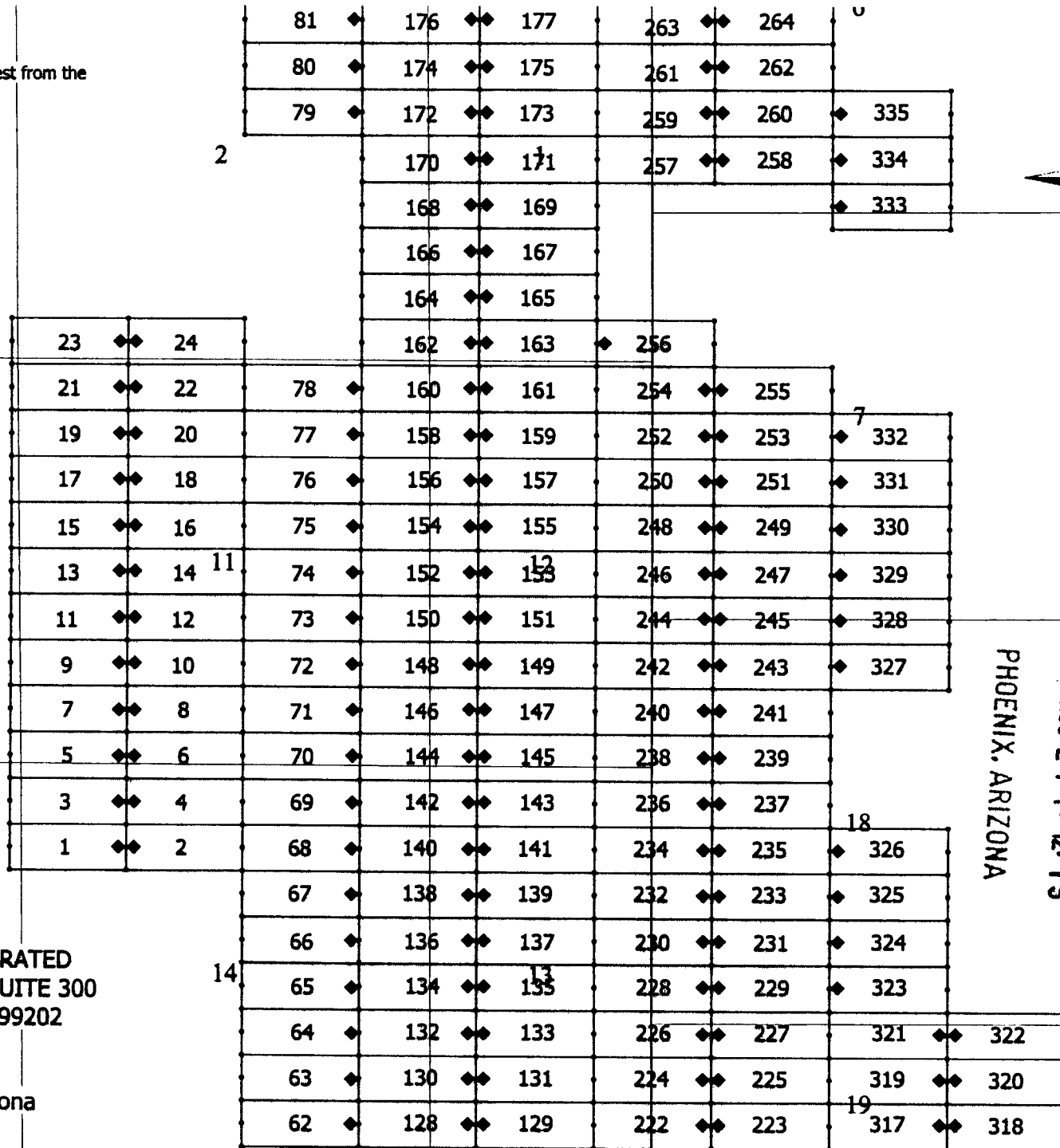
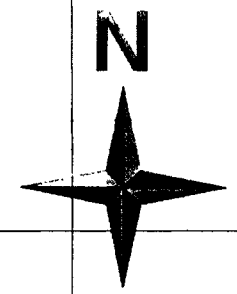
Form MCF100
Revised July, 2000

AMC439275

Tie Point:
 Claim 335 is 3750' South and 1500' West from the
 NE corner of Section 6
 T24S R17E G&SRPM

3

2



10

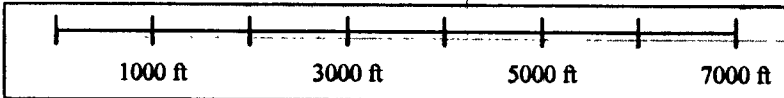
14

TECK AMERICAN INCORPORATED
 501 N. RIVERPOINT BLVD., SUITE 300
 SPOKANE, WASHINGTON 99202

BL CLAIMS
 Santa Cruz County, Arizona

RECEIVED
 BLM AZ STATE OFFICE
 PHOENIX, ARIZONA
 2016 AUG 29 P 12:15

ANCL39275




When recorded, return to:



Teck American Incorporated
501 North Riverpoint Blvd., Suite 300
Spokane, Washington 99202

**LOCATION NOTICE FOR LODE MINING CLAIM
AMENDED**

NOTICE IS HEREBY GIVEN that the BL 257 (AMC439276) lode mining claim has been located by **Teck American Incorporated** whose current mailing address is:
501 N. Riverpoint Blvd., Suite 300, Spokane, WA 99202



The general course of this claim is East to West and it is situated in Santa Cruz, County, Arizona. The claim boundary is described starting at the NE corner post #1 thence, first course, 328' S to the SE corner post #2, thence, second course, 800' W to post #3, thence, third course, 266' S to post #4, thence, fourth course, 700' W to the SW corner post #5, thence, fifth course, 600' N to the NW corner post #6, thence, sixth course, 1500' E to corner post #1. This claim runs from the location monument on which this location notice is posted approximately 20 feet due East to the East end line and 1480 feet due West to the West end line. This claim is marked by eight monuments, one at each corner and one at the center of each end line of the claim along with angles and spurs.

The location monument on which this notice is posted is situated within Section 6, Township 24S, Range 17E, Gila and Salt River Base and Meridian, Arizona, and this claim encompasses portions of the following Quarter Section(s), Section(s), Township(s) and Range(s):

- NE 1, T.24S, R.16E
- SE 1, T.24S, R.16E
- NW
- SW 6, T.24S, R.17E

Gila and Salt River Base and Meridian, Arizona.

The locality of this claim with reference to some natural object or permanent monument and additional information (if any) concerning its locality are as follows: The northeast corner of the claim with reference to a permanent monument is:

4350 feet South and 4500 feet West
from the Northeast corner of Section 6 T24S, R17E G&SRM.

DATED AND POSTED on the ground this 8/4/2016

The purpose of this amended notice is to [alternatives: correct errors or omissions in the original location or notice therefore, take up additional vacant ground that may be subject to location as of the date of this amendment, or to more definitely describe the locality and boundaries of the claim], and is made without waiving any rights acquired under and by virtue of the original location.

AGENT (s) David Morris
(David Morris)

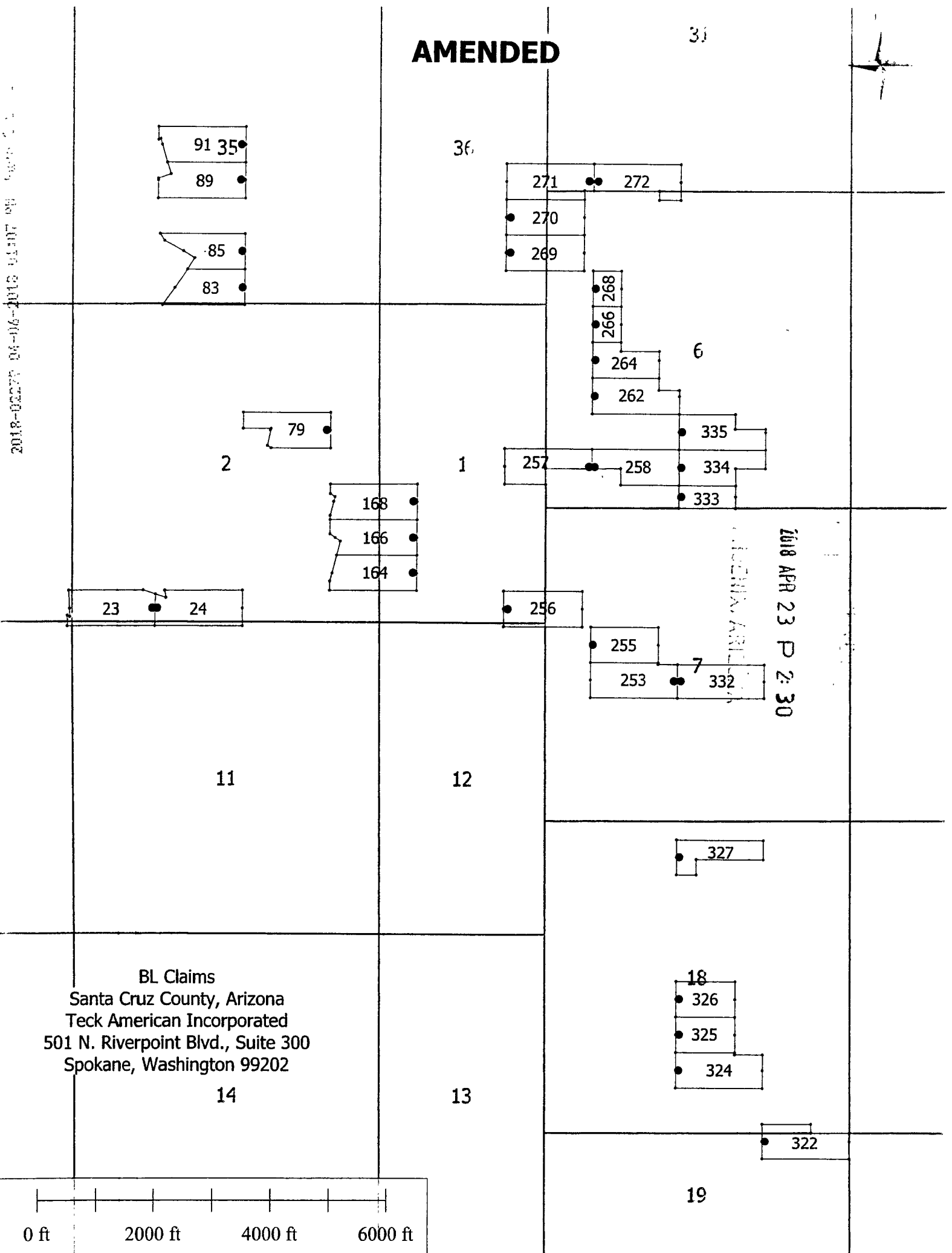
AMC 439276

AMENDED

31

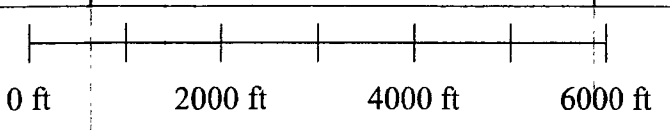


2018-00079 04-06-2018 01:17:00 2018-00079 04-06-2018 01:17:00



2018 APR 23 P 2:30

BL Claims
Santa Cruz County, Arizona
Teck American Incorporated
501 N. Riverpoint Blvd., Suite 300
Spokane, Washington 99202




When recorded, return to.

Teck American Incorporated
501 North Riverpoint Blvd., Suite 300
Spokane, Washington 99202

LOCATION NOTICE FOR LODE MINING CLAIM

NOTICE IS HEREBY GIVEN that the BL 257 lode mining claim has been located by **Teck American Incorporated** whose current mailing address is:
501 N. Riverpoint Blvd., Suite 300, Spokane, WA 99202



The general course of this claim is East to West and it is situated in Santa Cruz County, Arizona. This claim is 1500 feet in length and 600 feet in width constituting 300 feet on each side of the centerline. This claim runs from the location monument on which this location notice is posted approximately 20 feet due East to the East end line and 1480 feet due West to the West end line. This claim is marked by six monuments, one at each corner and one at the center of each end line of the claim.

The location monument on which this notice is posted is situated within Section 6, Township 24S, Range 17E, Gila and Salt River Base and Meridian, Arizona, and this claim encompasses portions of the following Quarter Section(s), Section(s), Township(s) and Range(s):

NE 1, T.24S, R.16E

SE 1, T.24S, R.16E

NW

SW 6, T.24S, R.17E


Gila and Salt River Base and Meridian, Arizona.

The locality of this claim with reference to some natural object or permanent monument and additional information (if any) concerning its locality are as follows: The northeast corner of the claim with reference to a permanent monument is:

4350 feet South and 4500 feet West from the surveyed northeast corner of Section 6, Township 24 South, Range 17 East.

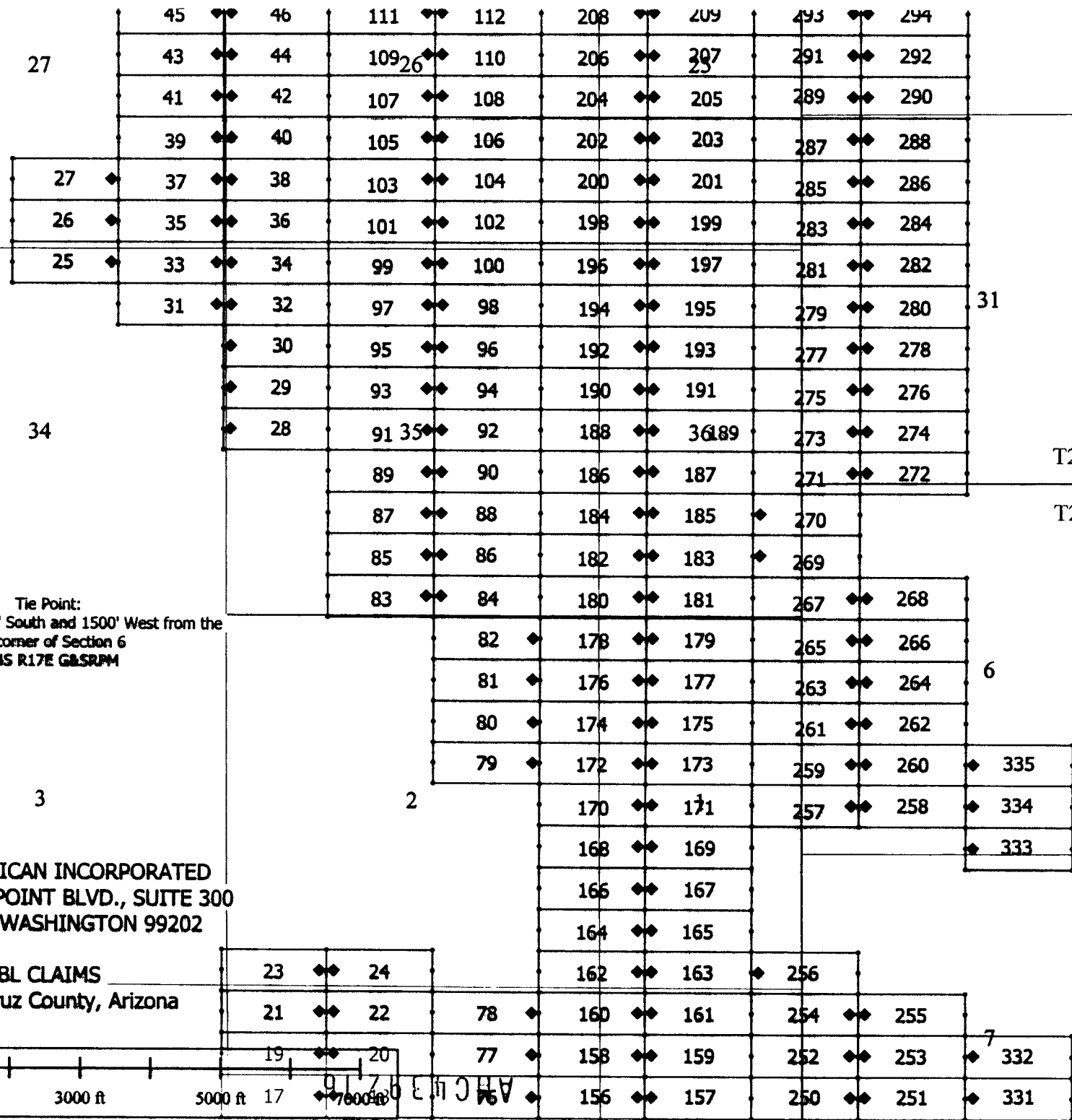
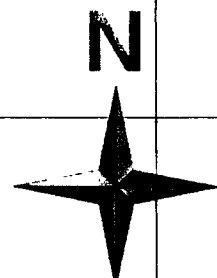
DATED AND POSTED on the ground this 8/4/2016

AGENT (s)


David Morris

Form MCF100
Revised July, 2000

AMC 439276



Tie Point:
Claim 335 is 3750' South and 1500' West from the
NE corner of Section 6
T24S R17E G&SRPM

TECK AMERICAN INCORPORATED
501 N. RIVERPOINT BLVD., SUITE 300
SPOKANE, WASHINGTON 99202

BL CLAIMS
Santa Cruz County, Arizona

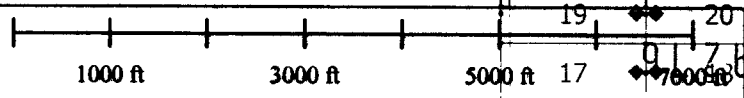
T23S

T24S


PHOENIX, ARIZONA

2016 AUG 29 P 12:15

RECEIVED
BLM AZ STATE OFFICE



When recorded, return to:



2018-02750

Page 1 of 2

Requested By: Teck American Incorporated

SUZANNE SAINZ, RECORDER

SANTA CRUZ COUNTY, ARIZONA

04-06-2018 01:07 PM Recording Fee \$10.00

Teck American Incorporated
501 North Riverpoint Blvd., Suite 300
Spokane, Washington 99202

**LOCATION NOTICE FOR LODE MINING CLAIM
AMENDED**

NOTICE IS HEREBY GIVEN that the BL 258 (AMC439277) lode mining claim has been located by **Teck American Incorporated** whose current mailing address is:
501 N. Riverpoint Blvd., Suite 300, Spokane, WA 99202

BLM	APR 23 P
Date	
Stamp	

The general course of this claim is East to West and it is situated in Santa Cruz County, Arizona. The claim boundary is described starting at the NE corner post #1 thence, first course, 600' S to the SE corner post #2, thence, second course, 1004' W to the SW corner post #3, thence, third course, 273' N to post #4, thence, fourth course, 496' W to post #5, thence, fifth course, 328' North to the NE corner post #6, thence, sixth course, 1500' E to corner post #1. This claim runs from the location monument on which this location notice is posted approximately 20 feet due West to the West end line and 1480 feet due East to the East end line. This claim is marked by eight monuments, one at each corner and one at the center of each end line of the claim along with angles and spurs.

The location monument on which this notice is posted is situated within Section 6, Township 24S, Range 17E, Gila and Salt River Base and Meridian, Arizona, and this claim encompasses portions of the following Quarter Section(s), Section(s), Township(s) and Range(s):

NE
SE
NW

SW 6, T.24S, R.17E

Gila and Salt River Base and Meridian, Arizona.

The locality of this claim with reference to some natural object or permanent monument and additional information (if any) concerning its locality are as follows: The northeast corner of the claim with reference to a permanent monument is:

4350 feet South and 3000 feet West

from the Northeast corner of Section 6 T24S, R17E G&SRM.

DATED AND POSTED on the ground this 8/4/2016


The purpose of this amended notice is to [alternatives: correct errors or omissions in the original location or notice therefore, take up additional vacant ground that may be subject to location as of the date of this amendment, or to more definitely describe the locality and boundaries of the claim], and is made without waiving any rights acquired under and by virtue of the original location.

AGENT (s) David Morris
(David Morris)

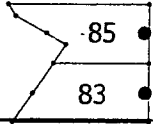
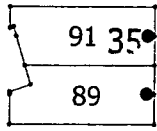
AMC 439277

AMENDED

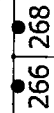
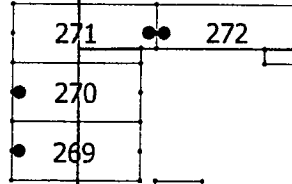
31



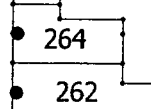
2018-02-20 04:07 PM Page 2 of 3



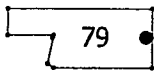
36



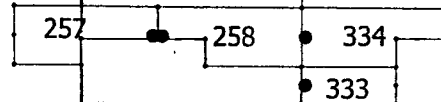
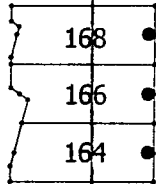
6



2

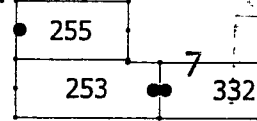


1



23 24

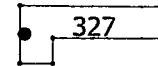
256



2018 APR 23 P 2:30

11

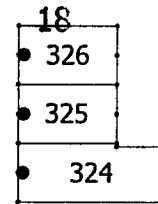
12



BL Claims
Santa Cruz County, Arizona
Teck American Incorporated
501 N. Riverpoint Blvd., Suite 300
Spokane, Washington 99202

14

13



322

19

0 ft 2000 ft 4000 ft 6000 ft

When recorded, return to:

Teck American Incorporated
501 North Riverpoint Blvd., Suite 300
Spokane, Washington 99202

RECEIVED
BLM AZ STATE OFFICE
2016 AUG 29 P 12:15
PHOENIX, ARIZONA

LOCATION NOTICE FOR LODE MINING CLAIM

NOTICE IS HEREBY GIVEN that the BL 258 lode mining claim has been located by **Teck American Incorporated** whose current mailing address is:
501 N. Riverpoint Blvd., Suite 300, Spokane, WA 99202

BLM
Date
Stamp

The general course of this claim is East to West and it is situated in Santa Cruz County, Arizona. This claim is 1500 feet in length and 600 feet in width constituting 300 feet on each side of the centerline. This claim runs from the location monument on which this location notice is posted approximately 20 feet due West to the West end line and 1480 feet due East to the East end line. This claim is marked by six monuments, one at each corner and one at the center of each end line of the claim.

The location monument on which this notice is posted is situated within Section 6, Township 24S, Range 17E, Gila and Salt River Base and Meridian, Arizona, and this claim encompasses portions of the following Quarter Section(s), Section(s), Township(s) and Range(s):

NE

SE

NW

SW 6, T.24S, R.17E


Gila and Salt River Base and Meridian, Arizona.

The locality of this claim with reference to some natural object or permanent monument and additional information (if any) concerning its locality are as follows: The northeast corner of the claim with reference to a permanent monument is:

4350 feet South and 3000 feet West from the surveyed northeast corner of Section 6, Township 24 South, Range 17 East.


DATED AND POSTED on the ground this 8/4/2016

AGENT (s)

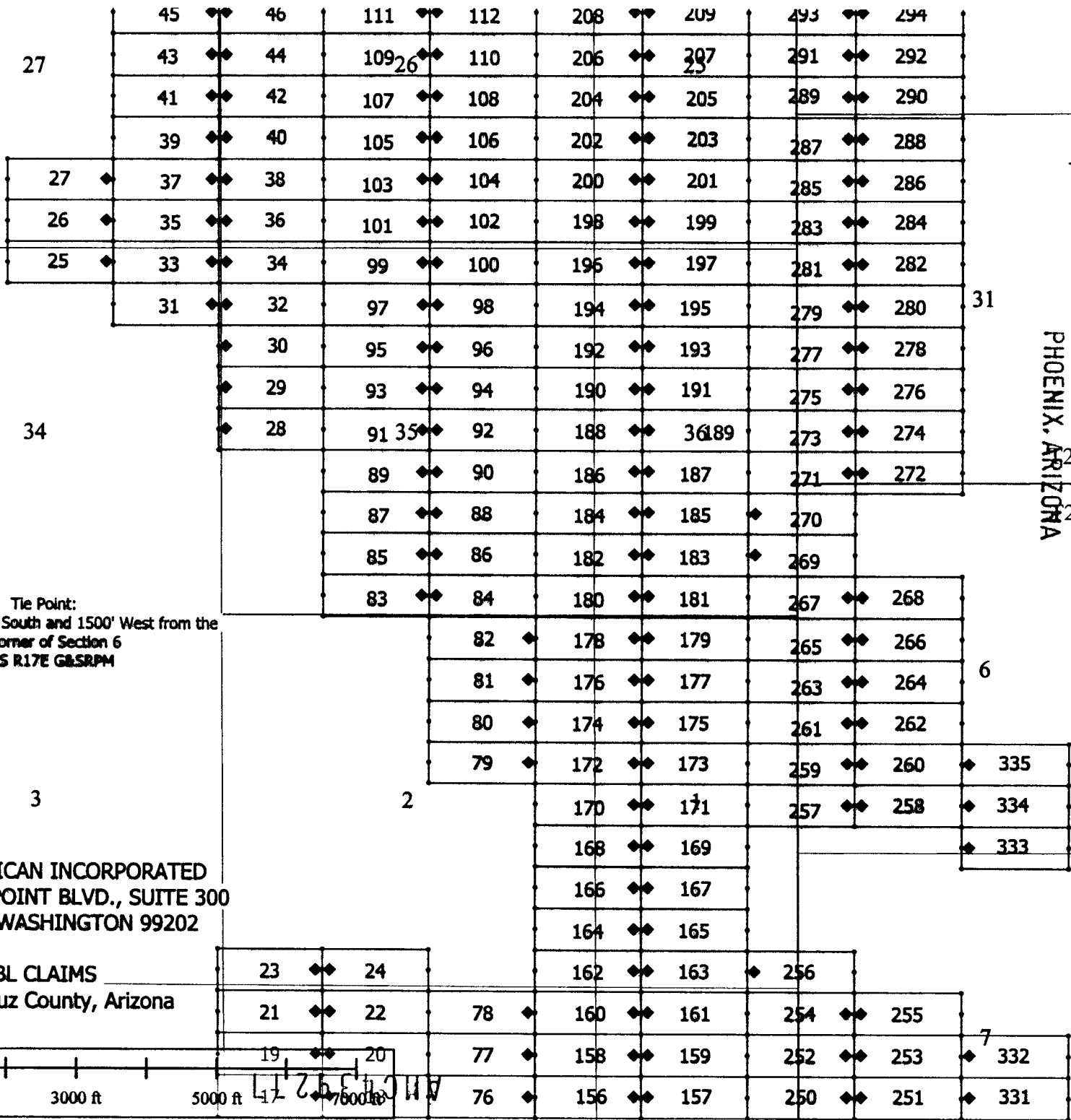

David Morris

Form MCF100
Revised July, 2000

AMC 1139277



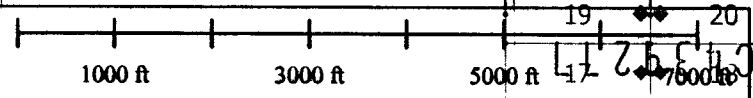
RECEIVED
BLM AZ STATE OFFICE
2016 AUG 29 P 12:15
PHOENIX, ARIZONA



Tie Point:
Claim 335 is 3750' South and 1500' West from the
NE corner of Section 6
T24S R17E G&SRPM

TECK AMERICAN INCORPORATED
501 N. RIVERPOINT BLVD., SUITE 300
SPOKANE, WASHINGTON 99202

BL CLAIMS
Santa Cruz County, Arizona



When recorded, return to.

Teck American Incorporated
501 North Riverpoint Blvd., Suite 300
Spokane, Washington 99202

RECEIVED
BLM AZ STATE OFFICE
2016 AUG 29 P 12: 16
PHOENIX, ARIZONA

LOCATION NOTICE FOR LODE MINING CLAIM

NOTICE IS HEREBY GIVEN that the BL 259 lode mining claim has been located by **Teck American Incorporated** whose current mailing address is:
501 N. Riverpoint Blvd., Suite 300, Spokane, WA 99202

BLM
Date
Stamp

The general course of this claim is East to West and it is situated in Santa Cruz County, Arizona. This claim is 1500 feet in length and 600 feet in width constituting 300 feet on each side of the centerline. This claim runs from the location monument on which this location notice is posted approximately 20 feet due East to the East end line and 1480 feet due West to the West end line. This claim is marked by six monuments, one at each corner and one at the center of each end line of the claim.

The location monument on which this notice is posted is situated within Section 6, Township 24S, Range 17E, Gila and Salt River Base and Meridian, Arizona, and this claim encompasses portions of the following Quarter Section(s), Section(s), Township(s) and Range(s):

NE 1, T.24S, R.16E

SE

NW

SW 6, T.24S, R.17E

Gila and Salt River Base and Meridian, Arizona.

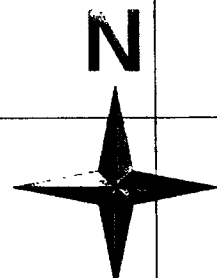
The locality of this claim with reference to some natural object or permanent monument and additional information (if any) concerning its locality are as follows: The northeast corner of the claim with reference to a permanent monument is:

3750 feet South and 4500 feet West from the surveyed northeast corner of Section 6, Township 24 South, Range 17 East.

DATED AND POSTED on the ground this 8/4/2016

AGENT (s) David Morris
David Morris

AMC 439278



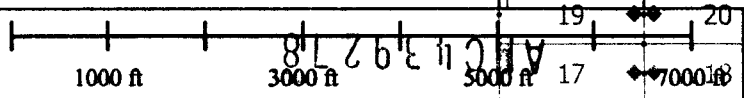
RECEIVED
BLMAZ STATE OFFICE
2016 AUG 29 PM 12:16
PHOENIX, ARIZONA

	45	46	111	112	208	209	293	294	
27	43	44	109	110	206	207	291	292	
	41	42	107	108	204	205	289	290	
	39	40	105	106	202	203	287	288	
27	37	38	103	104	200	201	285	286	
26	35	36	101	102	198	199	283	284	
25	33	34	99	100	196	197	281	282	
	31	32	97	98	194	195	279	280	31
		30	95	96	192	193	277	278	
		29	93	94	190	191	275	276	
34		28	91	92	188	189	273	274	
			89	90	186	187	271	272	
			87	88	184	185	270		
			85	86	182	183	269		
			83	84	180	181	267	268	
				82	178	179	265	266	
				81	176	177	263	264	6
				80	174	175	261	262	
				79	172	173	259	260	335
					170	171	257	258	334
					168	169			333
					166	167			
					164	165			
					162	163	256		
			23	24					
			21	22	78	160	161	254	255
			19	20	77	158	159	252	253
			17		76	156	157	250	251
									332
									331

Tie Point:
Claim 335 is 3750' South and 1500' West from the
NE corner of Section 6
T24S R17E G&SRPM

TECK AMERICAN INCORPORATED
501 N. RIVERPOINT BLVD., SUITE 300
SPOKANE, WASHINGTON 99202

BL CLAIMS
Santa Cruz County, Arizona



When recorded, return to.

Teck American Incorporated
501 North Riverpoint Blvd., Suite 300
Spokane, Washington 99202

LOCATION NOTICE FOR LODE MINING CLAIM

NOTICE IS HEREBY GIVEN that the BL 260 lode mining claim has been located by **Teck American Incorporated** whose current mailing address is:
501 N. Riverpoint Blvd., Suite 300, Spokane, WA 99202

RECEIVED
BLM AZ STATE OFFICE
2016 AUG 29 P 12:16
PHOENIX, ARIZONA
BLM
Date
Stamp

The general course of this claim is East to West and it is situated in Santa Cruz County, Arizona. This claim is 1500 feet in length and 600 feet in width constituting 300 feet on each side of the centerline. This claim runs from the location monument on which this location notice is posted approximately 20 feet due West to the West end line and 1480 feet due East to the East end line. This claim is marked by six monuments, one at each corner and one at the center of each end line of the claim.

The location monument on which this notice is posted is situated within Section 6, Township 24S, Range 17E, Gila and Salt River Base and Meridian, Arizona, and this claim encompasses portions of the following Quarter Section(s), Section(s), Township(s) and Range(s):

- NE
 - SE
 - NW
 - SW 6, T.24S, R.17E
- Gila and Salt River Base and Meridian, Arizona.

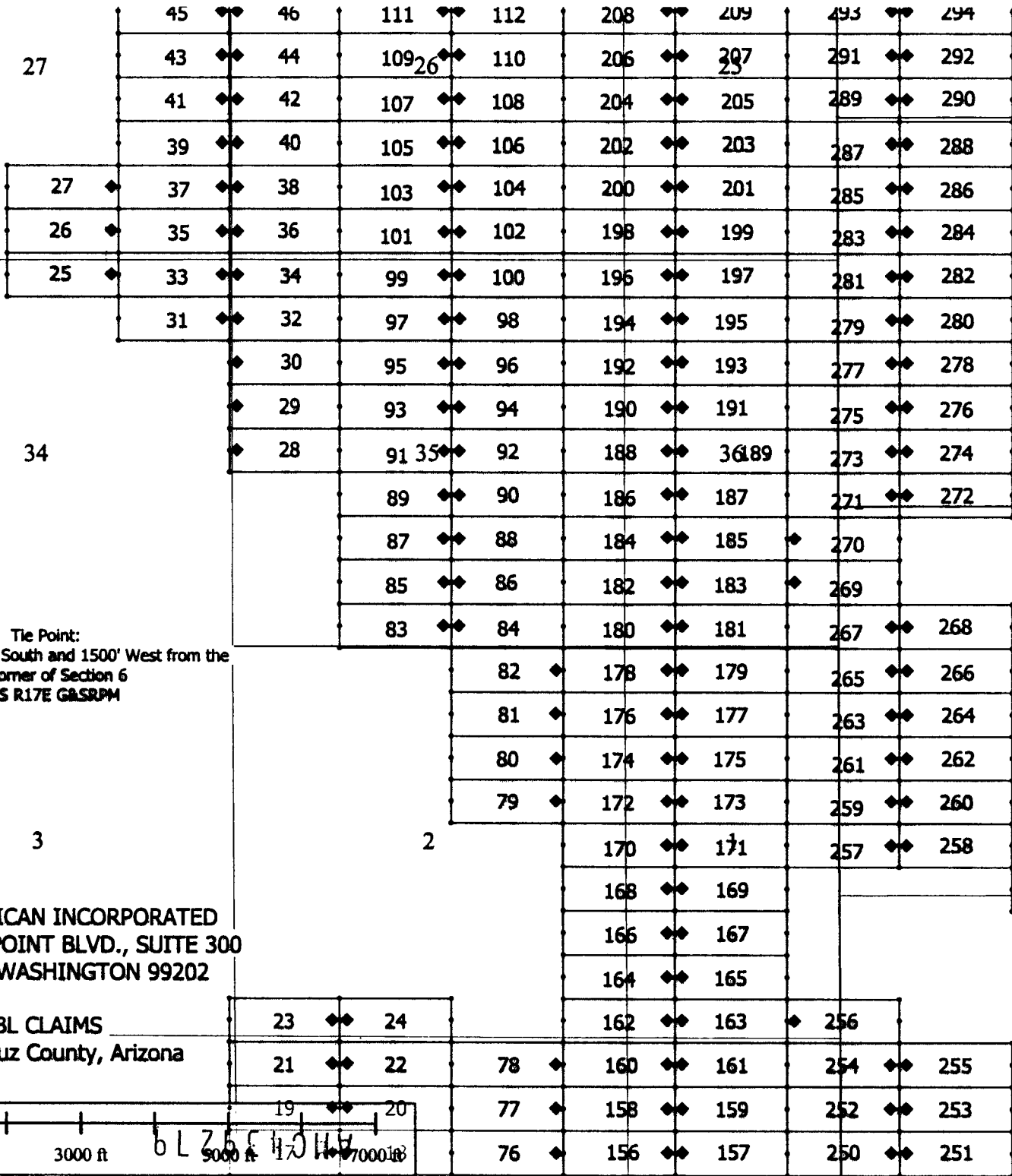

The locality of this claim with reference to some natural object or permanent monument and additional information (if any) concerning its locality are as follows: The northeast corner of the claim with reference to a permanent monument is:

3750 feet South and 3000 feet West from the surveyed northeast corner of Section 6, Township 24 South, Range 17 East.

DATED AND POSTED on the ground this 8/4/2016

AGENT (s) David Morris
David Morris

AHCH 39279



27

27

26

25

34

3

31

6

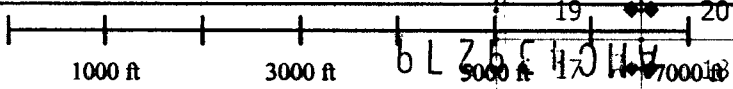
7

Tie Point:
Claim 335 is 3750' South and 1500' West from the
NE corner of Section 6
T24S R17E G&SRPM

TECK AMERICAN INCORPORATED
501 N. RIVERPOINT BLVD., SUITE 300
SPOKANE, WASHINGTON 99202

BL CLAIMS
Santa Cruz County, Arizona

RECEIVED
BLM AZ STATE OFFICE
PHOENIX, ARIZONA
2018 AUG 29 P 12:16
T23
T24



When recorded, return to.

Teck American Incorporated
501 North Riverpoint Blvd., Suite 300
Spokane, Washington 99202

RECEIVED
BLM AZ STATE OFFICE
2016 AUG 29 P. 12: 16
PHOENIX, ARIZONA

LOCATION NOTICE FOR LODE MINING CLAIM

NOTICE IS HEREBY GIVEN that the BL 261 lode mining claim has been located by **Teck American Incorporated** whose current mailing address is:
501 N. Riverpoint Blvd., Suite 300, Spokane, WA 99202

BLM
Date
Stamp

The general course of this claim is East to West and it is situated in Santa Cruz County, Arizona. This claim is 1500 feet in length and 600 feet in width constituting 300 feet on each side of the centerline. This claim runs from the location monument on which this location notice is posted approximately 20 feet due East to the East end line and 1480 feet due West to the West end line. This claim is marked by six monuments, one at each corner and one at the center of each end line of the claim.

The location monument on which this notice is posted is situated within Section 6, Township 24S, Range 17E, Gila and Salt River Base and Meridian, Arizona, and this claim encompasses portions of the following Quarter Section(s), Section(s), Township(s) and Range(s):

NE 1, T.24S, R.16E

SE

NW

SW 6, T.24S, R.17E

Gila and Salt River Base and Meridian, Arizona.

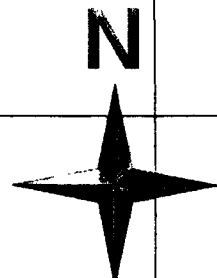
The locality of this claim with reference to some natural object or permanent monument and additional information (if any) concerning its locality are as follows: The northeast corner of the claim with reference to a permanent monument is:

3150 feet South and 4500 feet West from the surveyed northeast corner of Section 6, Township 24 South, Range 17 East.

DATED AND POSTED on the ground this 8/4/2016

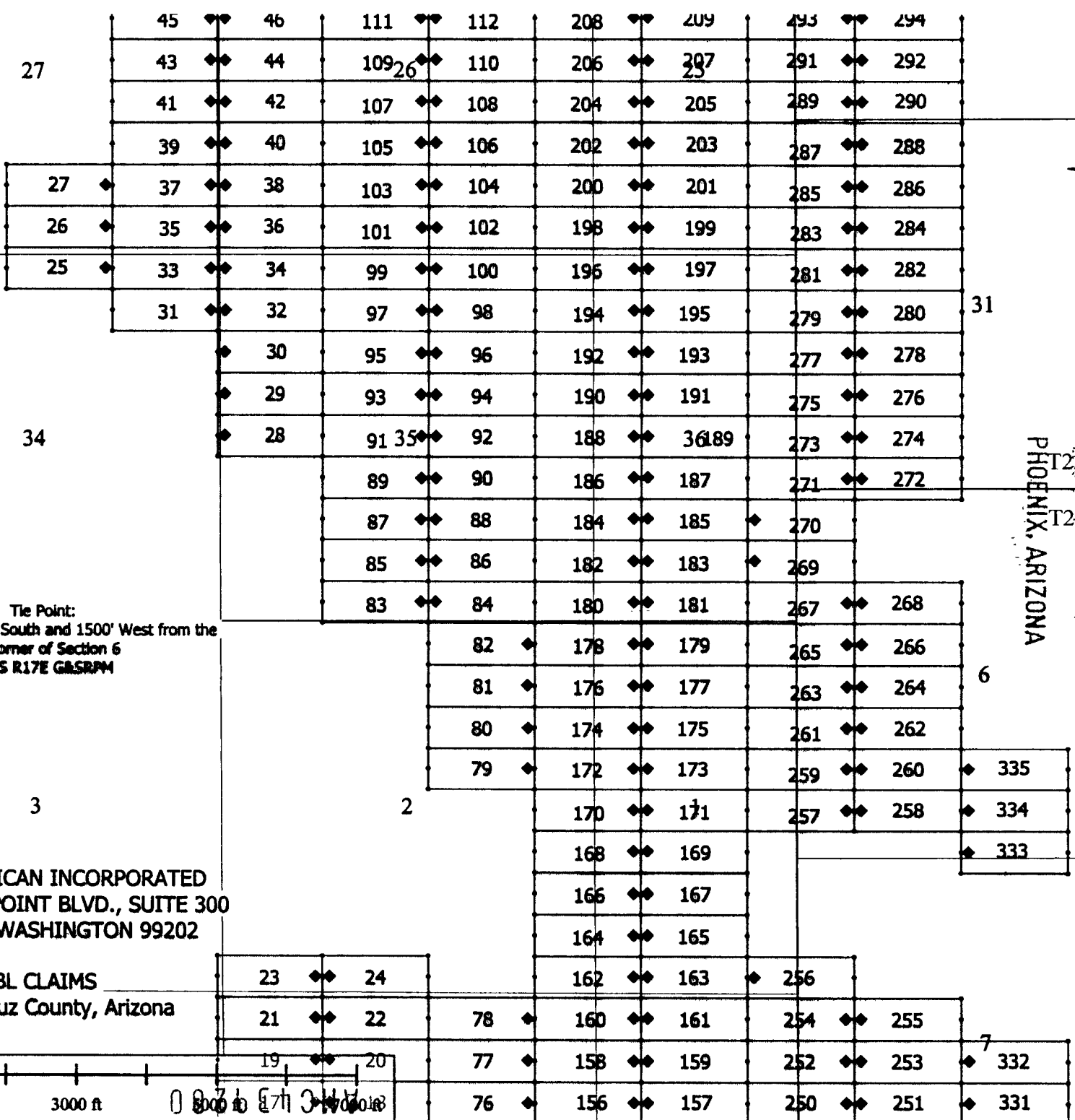
AGENT (s) David Morris
David Morris

AMC 1439280



RECEIVED
BLM AZ STATE OFFICE

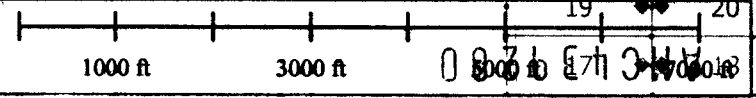
PHOENIX, ARIZONA
2011 AUG 29 PM 12:16
T23
T24



Tie Point:
Claim 335 is 3750' South and 1500' West from the
NE corner of Section 6
T24S R17E G&SRPM

TECK AMERICAN INCORPORATED
501 N. RIVERPOINT BLVD., SUITE 300
SPOKANE, WASHINGTON 99202

BL CLAIMS
Santa Cruz County, Arizona



When recorded, return to:



Teck American Incorporated
501 North Riverpoint Blvd., Suite 300
Spokane, Washington 99202

LOCATION NOTICE FOR LODE MINING CLAIM

AMENDED

NOTICE IS HEREBY GIVEN that the BL 262 (AMC439281) lode mining claim has been located by **Teck American Incorporated** whose current mailing address is:
501 N. Riverpoint Blvd., Suite 300, Spokane, WA 99202

BLM	2016 APR 23 P 2:30
Date	
Stamp	

The general course of this claim is East to West and it is situated in Santa Cruz County, Arizona. The claim boundary is described starting at the NE corner post #1, thence, first course, 401' S to the SE corner post #2, thence, second course, 1500' W to the SW corner post #3, thence, third course, 600' N to the NW corner post #4, thence, fourth course, 1151' E to post #5, thence, fifth course, 199' S to post #6, thence, sixth course, 349' E to corner post #1. This claim runs from the location monument on which this location notice is posted approximately 20 feet due West to the West end line and 1480 feet due East to the East end line. This claim is marked by eight monuments, one at each corner and one at the center of each end line of the claim along with angles and spurs.

The location monument on which this notice is posted is situated within Section 6, Township 24S, Range 17E, Gila and Salt River Base and Meridian, Arizona, and this claim encompasses portions of the following Quarter Section(s), Section(s), Township(s) and Range(s):

NE
SE
NW

SW 6, T.24S, R.17E

Gila and Salt River Base and Meridian, Arizona.

The locality of this claim with reference to some natural object or permanent monument and additional information (if any) concerning its locality are as follows: The northeast corner of the claim with reference to a permanent monument is:

3349 feet South and 3000 feet West
from the Northeast corner of Section 6 T24S, R17E G&SRM.

DATED AND POSTED on the ground this 8/4/2016


The purpose of this amended notice is to [alternatives: correct errors or omissions in the original location or notice therefore, take up additional vacant ground that may be subject to location as of the date of this amendment, or to more definitely describe the locality and boundaries of the claim], and is made without waiving any rights acquired under and by virtue of the original location.

AGENT (s) David Morris
(David Morris)

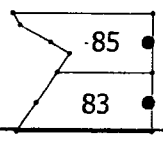
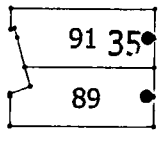
AMC439281

AMENDED

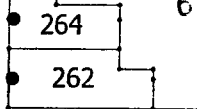
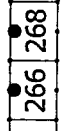
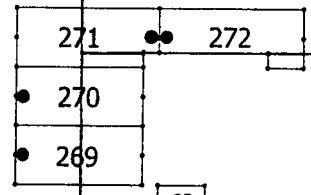
30



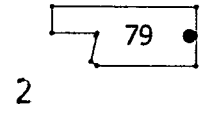
2012-02281 04-23-2018 01:20:07 PM



36

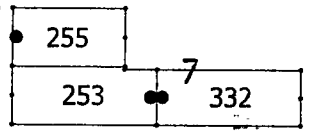
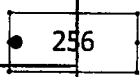
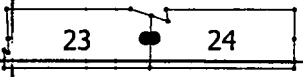
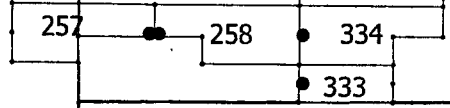
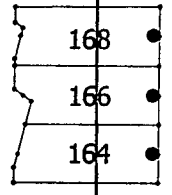


6



2

1

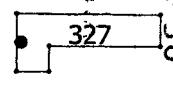


7

11

12

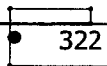
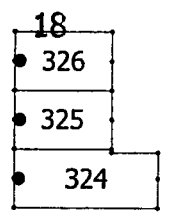
2018 APR 23 P 2:30



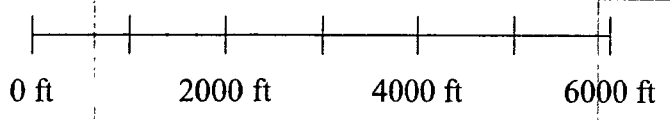
BL Claims
Santa Cruz County, Arizona
Teck American Incorporated
501 N. Riverpoint Blvd., Suite 300
Spokane, Washington 99202

14

13



19



When recorded, return to.

Teck American Incorporated
501 North Riverpoint Blvd., Suite 300
Spokane, Washington 99202

RECEIVED
BLM AZ STATE OFFICE
2016 AUG 29 P 12:16
PHOENIX, ARIZONA

LOCATION NOTICE FOR LODE MINING CLAIM

NOTICE IS HEREBY GIVEN that the BL 262 lode mining claim has been located by **Teck American Incorporated** whose current mailing address is:
501 N. Riverpoint Blvd., Suite 300, Spokane, WA 99202

BLM
Date
Stamp

The general course of this claim is East to West and it is situated in Santa Cruz County, Arizona. This claim is 1500 feet in length and 600 feet in width constituting 300 feet on each side of the centerline. This claim runs from the location monument on which this location notice is posted approximately 20 feet due West to the West end line and 1480 feet due East to the East end line. This claim is marked by six monuments, one at each corner and one at the center of each end line of the claim.

The location monument on which this notice is posted is situated within Section 6, Township 24S, Range 17E, Gila and Salt River Base and Meridian, Arizona, and this claim encompasses portions of the following Quarter Section(s), Section(s), Township(s) and Range(s):

NE
SE
NW

SW 6, T.24S, R.17E

Gila and Salt River Base and Meridian, Arizona.


The locality of this claim with reference to some natural object or permanent monument and additional information (if any) concerning its locality are as follows: The northeast corner of the claim with reference to a permanent monument is:

3150 feet South and 3000 feet West from the surveyed northeast corner of Section 6, Township 24 South, Range 17 East.

DATED AND POSTED on the ground this 8/4/2016

AGENT (s) David Morris
David Morris

AMC439281



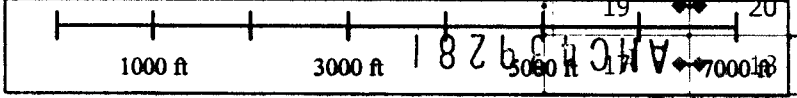
RECEIVED
 BLM AZ STATE OFFICE
 PHOENIX, ARIZONA
 2016 AUG 29 P2: 16
 T23
 T24

	45	46	111	112	208	209	293	294	
27	43	44	109 ²⁶	110	206	207 ²⁵	291	292	
	41	42	107	108	204	205	289	290	
	39	40	105	106	202	203	287	288	
27	37	38	103	104	200	201	285	286	
26	35	36	101	102	198	199	283	284	
25	33	34	99	100	195	197	281	282	
	31	32	97	98	194	195	279	280	31
		30	95	96	192	193	277	278	
		29	93	94	190	191	275	276	
34		28	91 ³⁵	92	188	36 ¹⁸⁹	273	274	
			89	90	186	187	271	272	
			87	88	184	185	270		
			85	86	182	183	269		
			83	84	180	181	267	268	
				82	178	179	265	266	
				81	176	177	263	264	6
				80	174	175	261	262	
				79	172	173	259	260	335
					170	171	257	258	334
					168	169			333
					166	167			
					164	165			
					162	163	256		
		23	24						
		21	22	78	160	161	254	255	
				77	158	159	252	253	7
				76	156	157	250	251	331
		19	20						

Tie Point:
 Claim 335 is 3750' South and 1500' West from the
 NE corner of Section 6
 T24S R17E G&SRPM

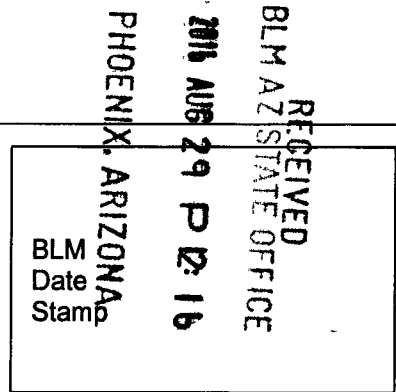
TECK AMERICAN INCORPORATED
 501 N. RIVERPOINT BLVD., SUITE 300
 SPOKANE, WASHINGTON 99202

BL CLAIMS
 Santa Cruz County, Arizona



When recorded, return to.

Teck American Incorporated
501 North Riverpoint Blvd., Suite 300
Spokane, Washington 99202



LOCATION NOTICE FOR LODE MINING CLAIM

NOTICE IS HEREBY GIVEN that the BL 263 lode mining claim has been located by **Teck American Incorporated** whose current mailing address is:
501 N. Riverpoint Blvd., Suite 300, Spokane, WA 99202

The general course of this claim is East to West and it is situated in Santa Cruz County, Arizona. This claim is 1500 feet in length and 600 feet in width constituting 300 feet on each side of the centerline. This claim runs from the location monument on which this location notice is posted approximately 20 feet due East to the East end line and 1480 feet due West to the West end line. This claim is marked by six monuments, one at each corner and one at the center of each end line of the claim.

The location monument on which this notice is posted is situated within Section 6, Township 24S, Range 17E, Gila and Salt River Base and Meridian, Arizona, and this claim encompasses portions of the following Quarter Section(s), Section(s), Township(s) and Range(s):

NE 1, T.24S, R.16E

SE

NW 6, T.24S, R.17E

SW 6, T.24S, R.17E

Gila and Salt River Base and Meridian, Arizona.

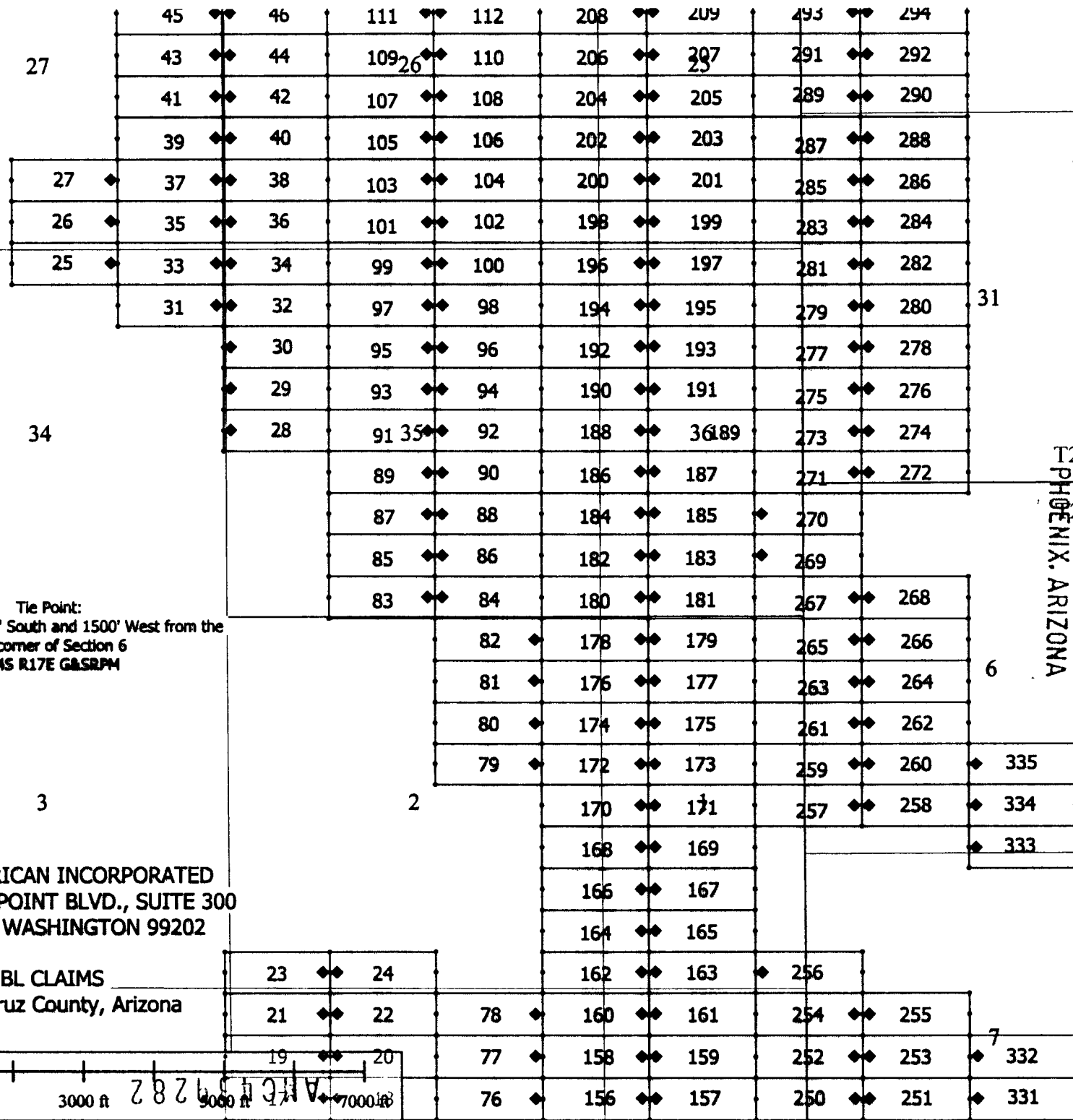

The locality of this claim with reference to some natural object or permanent monument and additional information (if any) concerning its locality are as follows: The northeast corner of the claim with reference to a permanent monument is:

2550 feet South and 4500 feet West from the surveyed northeast corner of Section 6, Township 24 South, Range 17 East.

DATED AND POSTED on the ground this 8/4/2016

AGENT (s) David Morris
David Morris

AMC 439282



Tie Point:
 Claim 335 is 3750' South and 1500' West from the
 NE corner of Section 6
 T24S R17E G&SRPM

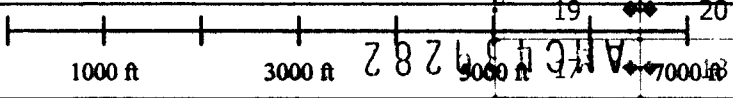
TECK AMERICAN INCORPORATED
 501 N. RIVERPOINT BLVD., SUITE 300
 SPOKANE, WASHINGTON 99202

BL CLAIMS
 Santa Cruz County, Arizona

T23S
 T24S
 PHOENIX, ARIZONA

2015 AUG 29 P 12:17

RECEIVED
 BLM AZ STATE OFFICE



When recorded, return to:



2016-02791
Page 1 of 2
Requested By: Teck American Incorporated
SUZANNE SAINZ, RECORDER
SANTA CRUZ COUNTY, ARIZONA
04-06-2016 01:07 PM Recording Fee \$10.00

Teck American Incorporated
501 North Riverpoint Blvd., Suite 300
Spokane, Washington 99202

LOCATION NOTICE FOR LODE MINING CLAIM

AMENDED

NOTICE IS HEREBY GIVEN that the BL 264 (AMC439283) lode mining claim has been located by **Teck American Incorporated** whose current mailing address is:
501 N. Riverpoint Blvd., Suite 300, Spokane, WA 99202

BLM	2016 APR 23 PM 8:10
Date	
Stamp	

The general course of this claim is East to West and it is situated in Santa Cruz County, Arizona. The claim boundary is described starting at the NE corner post #1 thence, first course, 450' S to the SE corner post #2, thence, second course, 1151' W to the SW corner post #3, thence, third course, 600' N to the NW corner post #4, thence, fourth course, 489' E to post #5, thence, fifth course, 150' S to post #6, thence, sixth course, 660' E to corner post #1. This claim runs from the location monument on which this location notice is posted approximately 20 feet due West to the West end line and 1131 feet due East to the East end line. This claim is marked by eight monuments, one at each corner and one at the center of each end line of the claim along with angles and spurs.

The location monument on which this notice is posted is situated within Section 6, Township 24S, Range 17E, Gila and Salt River Base and Meridian, Arizona, and this claim encompasses portions of the following Quarter Section(s), Section(s), Township(s) and Range(s):

NE
SE

NW 6, T.24S, R.17E

SW 6, T.24S, R.17E

Gila and Salt River Base and Meridian, Arizona.

The locality of this claim with reference to some natural object or permanent monument and additional information (if any) concerning its locality are as follows: The northeast corner of the claim with reference to a permanent monument is:

2700 feet South and 3450 feet West

from the Northeast corner of Section 6 T24S, R17E G&SRM.

DATED AND POSTED on the ground this 8/4/2016


The purpose of this amended notice is to [alternatives: correct errors or omissions in the original location or notice therefore, take up additional vacant ground that may be subject to location as of the date of this amendment, or to more definitely describe the locality and boundaries of the claim], and is made without waiving any rights acquired under and by virtue of the original location.

AGENT (s) David Morris
(David Morris)

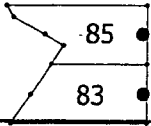
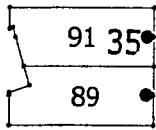
AMC 439283

AMENDED

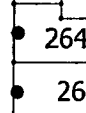
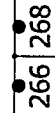
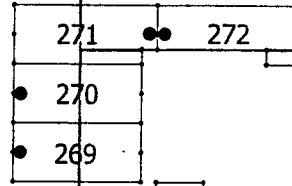
31



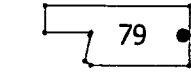
2018-02-22 04:06:2018 01:07 PM Page 2 of 3



36

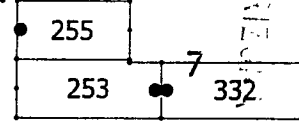
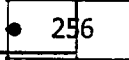
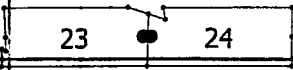
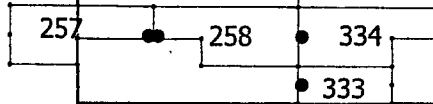
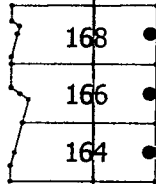


6



2

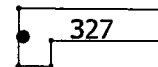
1



2018 APR 23 P 2:30
MEXICO, ARIZONA

11

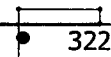
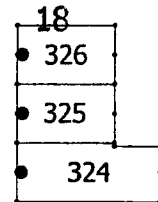
12



BL Claims
Santa Cruz County, Arizona
Teck American Incorporated
501 N. Riverpoint Blvd., Suite 300
Spokane, Washington 99202

14

13



19

0 ft 2000 ft 4000 ft 6000 ft

When recorded, return to.

Teck American Incorporated
501 North Riverpoint Blvd., Suite 300
Spokane, Washington 99202

RECEIVED
BLM AZ STATE OFFICE
2016 AUG 29 P 12:17
PHOENIX, ARIZONA
BLM
Date
Stamp

LOCATION NOTICE FOR LODE MINING CLAIM

NOTICE IS HEREBY GIVEN that the BL 264 lode mining claim has been located by **Teck American Incorporated** whose current mailing address is:
501 N. Riverpoint Blvd., Suite 300, Spokane, WA 99202

The general course of this claim is East to West and it is situated in Santa Cruz County, Arizona. This claim is 1500 feet in length and 600 feet in width constituting 300 feet on each side of the centerline. This claim runs from the location monument on which this location notice is posted approximately 20 feet due West to the West end line and 1480 feet due East to the East end line. This claim is marked by six monuments, one at each corner and one at the center of each end line of the claim.

The location monument on which this notice is posted is situated within Section 6, Township 24S, Range 17E, Gila and Salt River Base and Meridian, Arizona, and this claim encompasses portions of the following Quarter Section(s), Section(s), Township(s) and Range(s):

NE
SE

NW 6, T.24S, R.17E


SW 6, T.24S, R.17E

Gila and Salt River Base and Meridian, Arizona.

The locality of this claim with reference to some natural object or permanent monument and additional information (if any) concerning its locality are as follows: The northeast corner of the claim with reference to a permanent monument is:

2550 feet South and 3000 feet West from the surveyed northeast corner of Section 6, Township 24 South, Range 17 East.

DATED AND POSTED on the ground this 8/4/2016

AGENT (s) 
David Morris

AMC 439283

When recorded, return to.

Teck American Incorporated
501 North Riverpoint Blvd., Suite 300
Spokane, Washington 99202

LOCATION NOTICE FOR LODE MINING CLAIM

NOTICE IS HEREBY GIVEN that the BL 265 lode mining claim has been located by **Teck American Incorporated** whose current mailing address is:
501 N. Riverpoint Blvd., Suite 300, Spokane, WA 99202

RECEIVED
BLM AT STATE OFFICE
2016 AUG 29 P 12:17
PHOENIX, ARIZONA
BLM
Date
Stamp

The general course of this claim is East to West and it is situated in Santa Cruz County, Arizona. This claim is 1500 feet in length and 600 feet in width constituting 300 feet on each side of the centerline. This claim runs from the location monument on which this location notice is posted approximately 20 feet due East to the East end line and 1480 feet due West to the West end line. This claim is marked by six monuments, one at each corner and one at the center of each end line of the claim.

The location monument on which this notice is posted is situated within Section 6, Township 24S, Range 17E, Gila and Salt River Base and Meridian, Arizona, and this claim encompasses portions of the following Quarter Section(s), Section(s), Township(s) and Range(s):

- NE 1, T.24S, R.16E
- SE
- NW 6, T.24S, R.17E
- SW

Gila and Salt River Base and Meridian, Arizona.

The locality of this claim with reference to some natural object or permanent monument and additional information (if any) concerning its locality are as follows: The northeast corner of the claim with reference to a permanent monument is:

1950 feet South and 4500 feet West from the surveyed northeast corner of Section 6, Township 24 South, Range 17 East.

DATED AND POSTED on the ground this 8/4/2016

AGENT (s) David Morris
David Morris

AMC 439284

When recorded, return to:



2018-02753

Page 1 of 2

Requested By: Teck American Incorporated

SUZANNE SAINZ, RECORDER


SANTA CRUZ COUNTY, ARIZONA

04-06-2018 01:07 PM Recording Fee \$10.00

Teck American Incorporated
501 North Riverpoint Blvd., Suite 300
Spokane, Washington 99202

**LOCATION NOTICE FOR LODE MINING CLAIM
AMENDED**

NOTICE IS HEREBY GIVEN that the BL 266 (AMC439285) lode mining claim has been located by **Teck American Incorporated** whose current mailing address is:
501 N. Riverpoint Blvd., Suite 300, Spokane, WA 99202



The general course of this claim is East to West and it is situated in Santa Cruz County, Arizona. This claim is 489 feet in length and 600 feet in width constituting 300 feet on each side of the centerline. This claim runs from the location monument on which this location notice is posted approximately 20 feet due West to the West end line and 469 feet due East to the East end line. This claim is marked by six monuments, one at each corner and one at the center of each end line of the claim.

The location monument on which this notice is posted is situated within Section 6, Township 24S, Range 17E, Gila and Salt River Base and Meridian, Arizona, and this claim encompasses portions of the following Quarter Section(s), Section(s), Township(s) and Range(s):

NE

SE

NW 6, T.24S, R.17E

SW

Gila and Salt River Base and Meridian, Arizona.

The locality of this claim with reference to some natural object or permanent monument and additional information (if any) concerning its locality are as follows: The northeast corner of the claim with reference to a permanent monument is:

1950 feet South and 4011 feet West
from the Northeast corner of Section 6 T24S, R17E G&SRM.

DATED AND POSTED on the ground this 8/4/2016


The purpose of this amended notice is to [alternatives: correct errors or omissions in the original location or notice therefore, take up additional vacant ground that may be subject to location as of the date of this amendment, or to more definitely describe the locality and boundaries of the claim], and is made without waiving any rights acquired under and by virtue of the original location.

AGENT (s) David Morris
(David Morris)

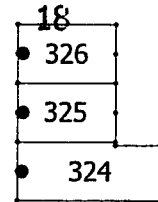
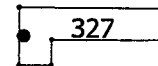
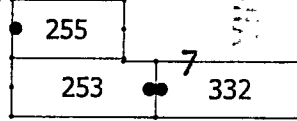
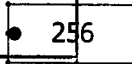
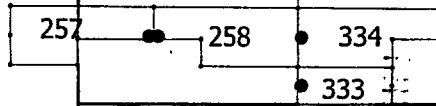
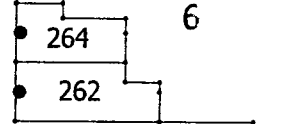
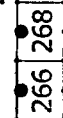
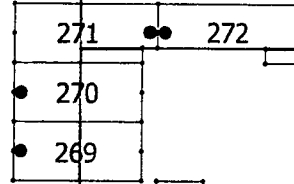
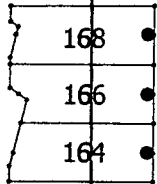
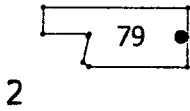
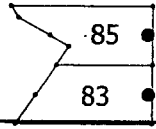
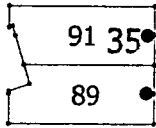
Amc 439285

AMENDED

31



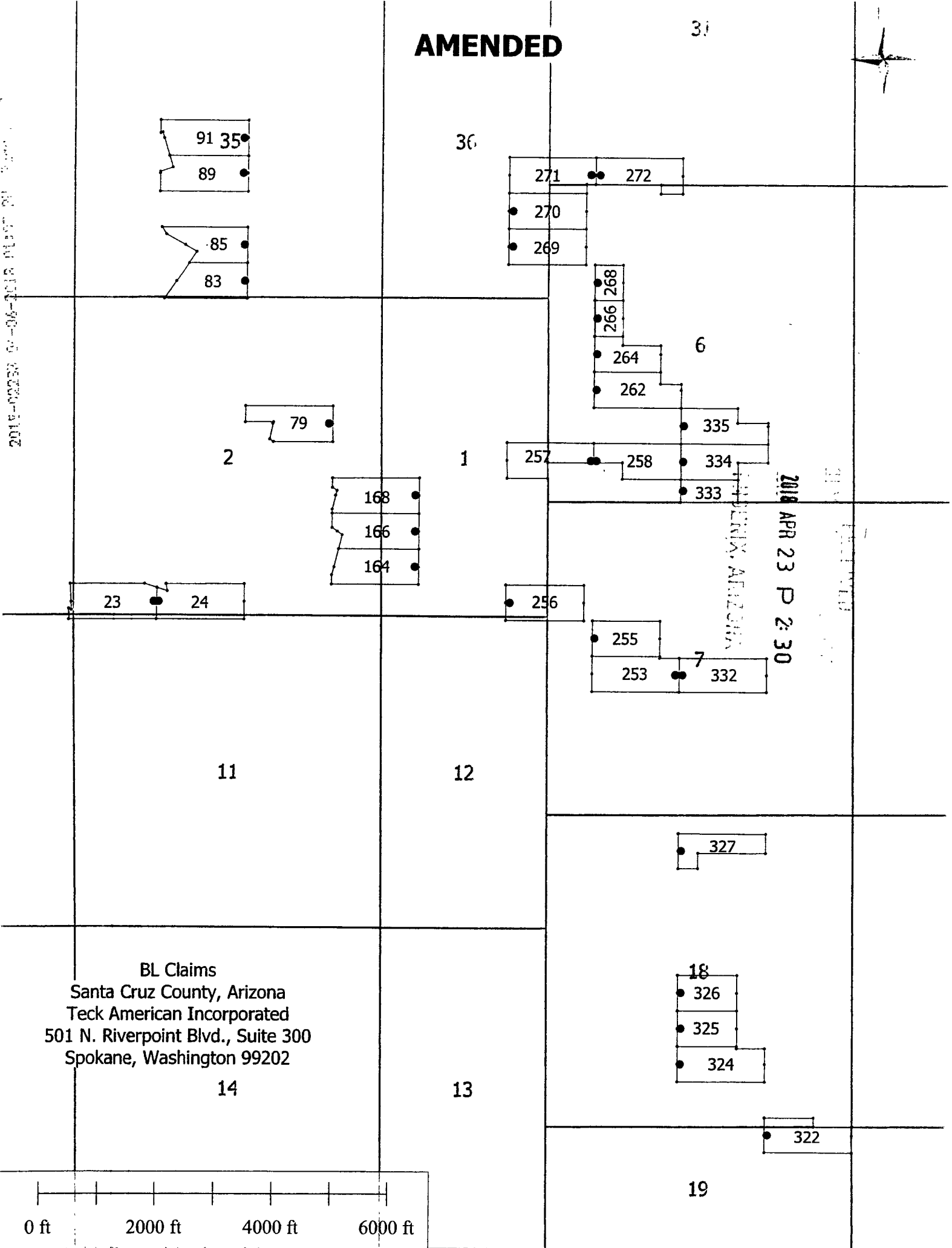
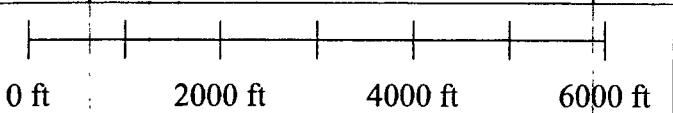
2018-02-23 09:21:00-90-0 00000-1102



2018 APR 23 P 2:30

TECK AMERICAN INCORPORATED

BL Claims
Santa Cruz County, Arizona
Teck American Incorporated
501 N. Riverpoint Blvd., Suite 300
Spokane, Washington 99202




When recorded, return to.

Teck American Incorporated
501 North Riverpoint Blvd., Suite 300
Spokane, Washington 99202

LOCATION NOTICE FOR LODE MINING CLAIM

NOTICE IS HEREBY GIVEN that the BL 266 lode mining claim has been located by **Teck American Incorporated** whose current mailing address is:
501 N. Riverpoint Blvd., Suite 300, Spokane, WA 99202



The general course of this claim is East to West and it is situated in Santa Cruz County, Arizona. This claim is 1500 feet in length and 600 feet in width constituting 300 feet on each side of the centerline. This claim runs from the location monument on which this location notice is posted approximately 20 feet due West to the West end line and 1480 feet due East to the East end line. This claim is marked by six monuments, one at each corner and one at the center of each end line of the claim.

The location monument on which this notice is posted is situated within Section 6, Township 24S, Range 17E, Gila and Salt River Base and Meridian, Arizona, and this claim encompasses portions of the following Quarter Section(s), Section(s), Township(s) and Range(s):

NE
SE
NW 6, T.24S, R.17E
SW
Gila and Salt River Base and Meridian, Arizona.

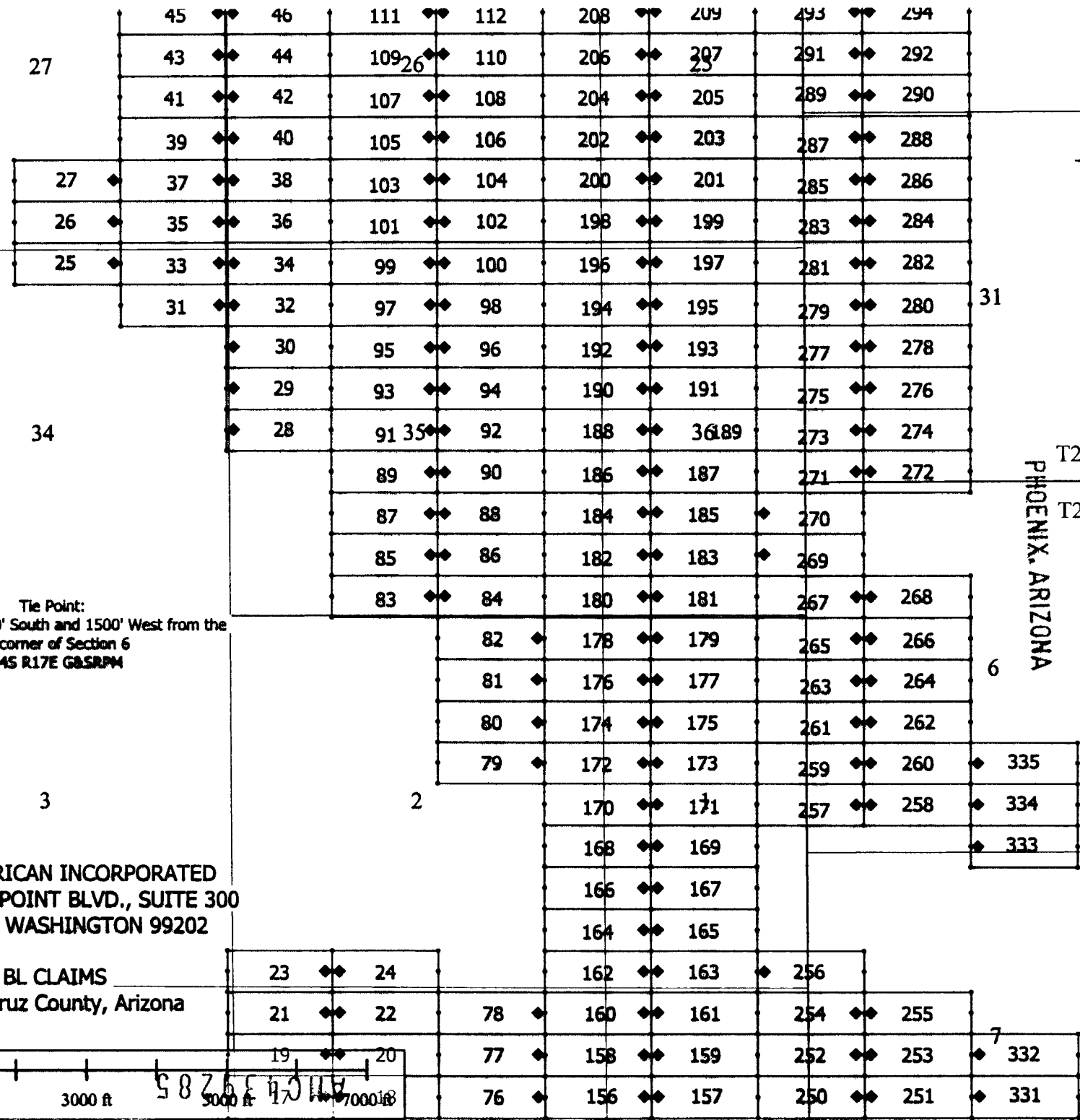
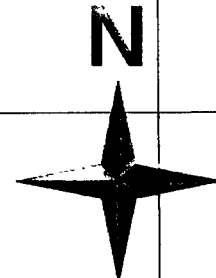
The locality of this claim with reference to some natural object or permanent monument and additional information (if any) concerning its locality are as follows: The northeast corner of the claim with reference to a permanent monument is:

1950 feet South and 3000 feet West from the surveyed northeast corner of Section 6, Township 24 South, Range 17 East.

DATED AND POSTED on the ground this 8/4/2016

AGENT (s) David Morris
David Morris

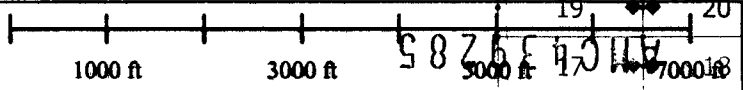
AMC 439285



Tie Point:
Claim 335 is 3750' South and 1500' West from the
NE corner of Section 6
T24S R17E G&SRPM

TECK AMERICAN INCORPORATED
501 N. RIVERPOINT BLVD., SUITE 300
SPOKANE, WASHINGTON 99202

BL CLAIMS
Santa Cruz County, Arizona



RECEIVED
BLM AZ STATE OFFICE
PHOENIX, ARIZONA
JUN 29 12:11
T23S
T2S

When recorded, return to.

Teck American Incorporated
501 North Riverpoint Blvd., Suite 300
Spokane, Washington 99202

LOCATION NOTICE FOR LODE MINING CLAIM

NOTICE IS HEREBY GIVEN that the BL 267 lode mining claim has been located by **Teck American Incorporated** whose current mailing address is:
501 N. Riverpoint Blvd., Suite 300, Spokane, WA 99202

RECEIVED
BLM AZ STATE OFFICE
2016 AUG 29 P 12:17
PHOENIX, ARIZONA
BLM
Date
Stamp

The general course of this claim is East to West and it is situated in Santa Cruz County, Arizona. This claim is 1500 feet in length and 600 feet in width constituting 300 feet on each side of the centerline. This claim runs from the location monument on which this location notice is posted approximately 20 feet due East to the East end line and 1480 feet due West to the West end line. This claim is marked by six monuments, one at each corner and one at the center of each end line of the claim.

The location monument on which this notice is posted is situated within Section 6, Township 23S, Range 17E, Gila and Salt River Base and Meridian, Arizona, and this claim encompasses portions of the following Quarter Section(s), Section(s), Township(s) and Range(s):

- NE 1, T.24S, R.16E
- SE 36, T.23S, R.16E
- NW 6, T.24S, R.17E
- SW

Gila and Salt River Base and Meridian, Arizona.

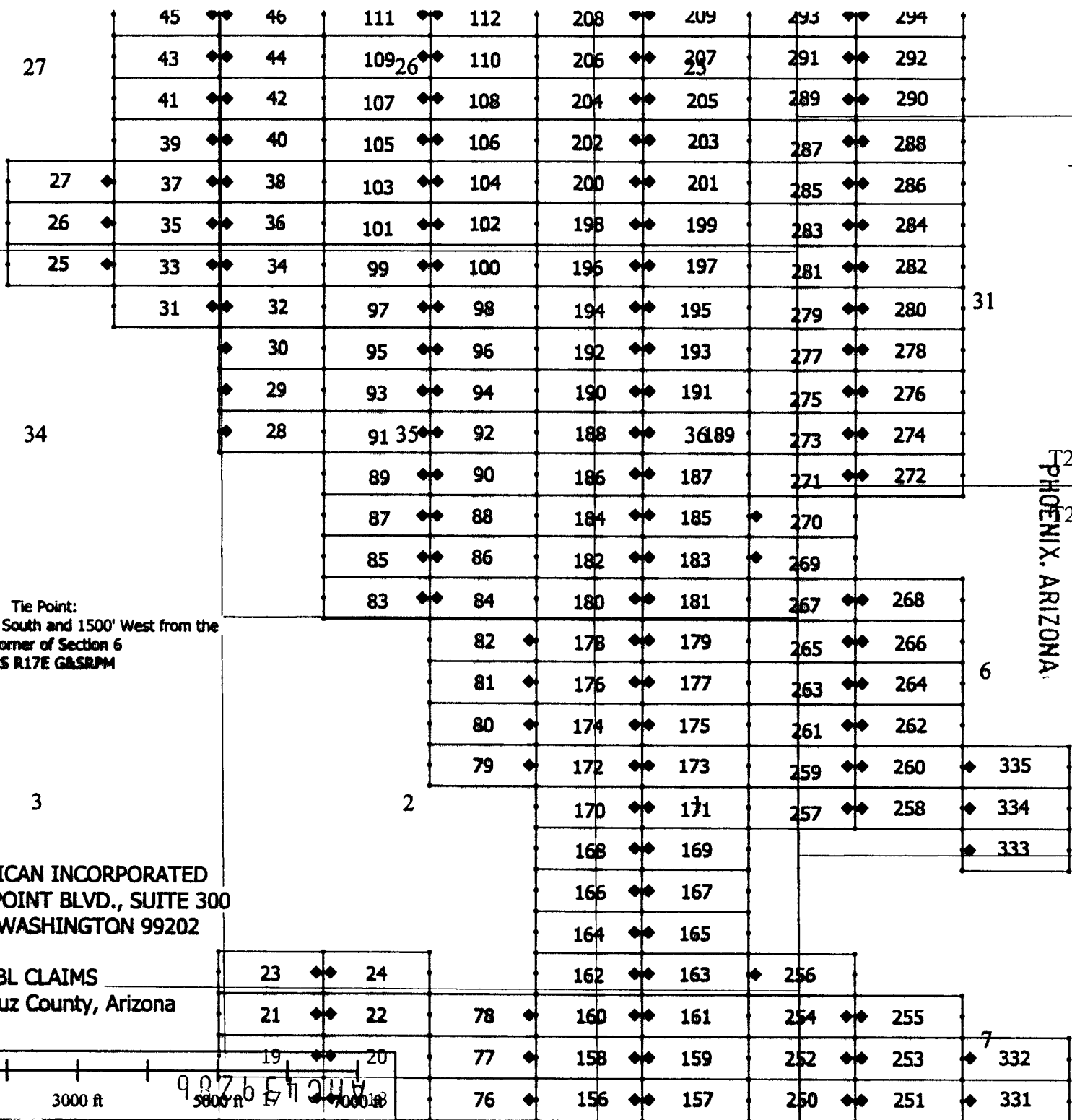
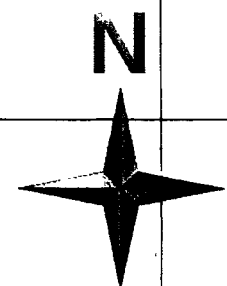
The locality of this claim with reference to some natural object or permanent monument and additional information (if any) concerning its locality are as follows: The northeast corner of the claim with reference to a permanent monument is:

1350 feet South and 4500 feet West from the surveyed northeast corner of Section 6, Township 24 South, Range 17 East.

DATED AND POSTED on the ground this 8/4/2016

AGENT (s) 
David Morris

AMC 439286

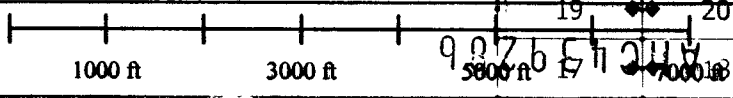


Tie Point:
 Claim 335 is 3750' South and 1500' West from the
 NE corner of Section 6
 T24S R17E G&SRPM

TECK AMERICAN INCORPORATED
 501 N. RIVERPOINT BLVD., SUITE 300
 SPOKANE, WASHINGTON 99202

BL CLAIMS
 Santa Cruz County, Arizona

RECEIVED
 BLM AZ STATE OFFICE
 PHOENIX, ARIZONA
 2016 AUG 29 P 12:11
 T23S
 T24S




When recorded, return to:



Teck American Incorporated
501 North Riverpoint Blvd., Suite 300
Spokane, Washington 99202

**LOCATION NOTICE FOR LODE MINING CLAIM
AMENDED**

NOTICE IS HEREBY GIVEN that the BL 268 (AMC439287) lode mining claim has been located by **Teck American Incorporated** whose current mailing address is:
501 N. Riverpoint Blvd., Suite 300, Spokane, WA 99202



The general course of this claim is East to West and it is situated in Santa Cruz County, Arizona. This claim is 489 feet in length and 600 feet in width constituting 300 feet on each side of the centerline. This claim runs from the location monument on which this location notice is posted approximately 20 feet due West to the West end line and 469 feet due East to the East end line. This claim is marked by six monuments, one at each corner and one at the center of each end line of the claim.

The location monument on which this notice is posted is situated within Section 6, Township 23S, Range 17E, Gila and Salt River Base and Meridian, Arizona, and this claim encompasses portions of the following Quarter Section(s), Section(s), Township(s) and Range(s):

NE

SE

NW 6, T.24S, R.17E

SW

Gila and Salt River Base and Meridian, Arizona.

The locality of this claim with reference to some natural object or permanent monument and additional information (if any) concerning its locality are as follows: The northeast corner of the claim with reference to a permanent monument is:

1350 feet South and 4011 feet West
from the Northeast corner of Section 6 T24S, R17E G&SRM.

DATED AND POSTED on the ground this 8/4/2016

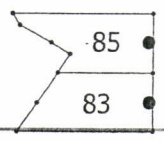
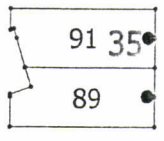
The purpose of this amended notice is to [alternatives: correct errors or omissions in the original location or notice therefore, take up additional vacant ground that may be subject to location as of the date of this amendment, or to more definitely describe the locality and boundaries of the claim], and is made without waiving any rights acquired under and by virtue of the original location.

AGENT (s) *David Morris*
(David Morris)

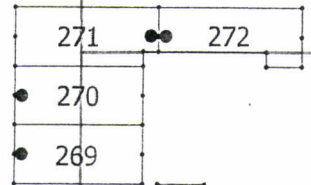
Amc 439287

AMENDED

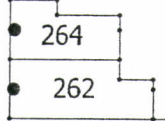
31



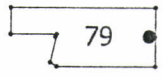
36



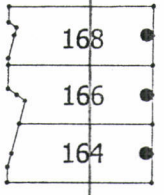
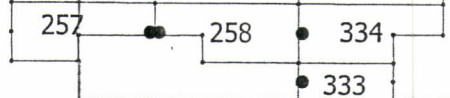
6



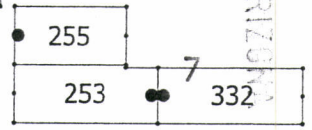

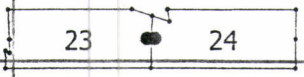
2



1



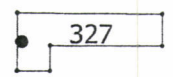
PHOENIX, ARIZONA
2018 APR 23 P 2:30
DM APPROVED



7

11

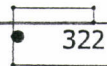
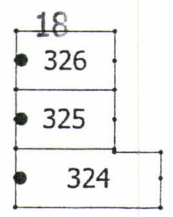
12



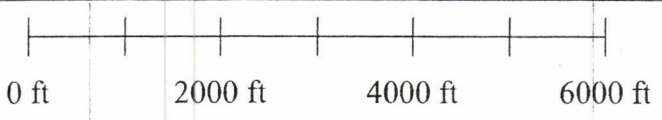
BL Claims
Santa Cruz County, Arizona
Teck American Incorporated
501 N. Riverpoint Blvd., Suite 300
Spokane, Washington 99202

14

13



19



When recorded, return to:

Teck American Incorporated
501 North Riverpoint Blvd., Suite 300
Spokane, Washington 99202

LOCATION NOTICE FOR LODE MINING CLAIM

NOTICE IS HEREBY GIVEN that the BL 268 lode mining claim has been located by **Teck American Incorporated** whose current mailing address is:
501 N. Riverpoint Blvd., Suite 300, Spokane, WA 99202

RECEIVED
BLM AZ STATE OFFICE
2016 AUG 29 P 12:17
PHOENIX, ARIZONA
BLM
Date
Stamp

The general course of this claim is East to West and it is situated in Santa Cruz County, Arizona. This claim is 1500 feet in length and 600 feet in width constituting 300 feet on each side of the centerline. This claim runs from the location monument on which this location notice is posted approximately 20 feet due West to the West end line and 1480 feet due East to the East end line. This claim is marked by six monuments, one at each corner and one at the center of each end line of the claim.

The location monument on which this notice is posted is situated within Section 6, Township 23S, Range 17E, Gila and Salt River Base and Meridian, Arizona, and this claim encompasses portions of the following Quarter Section(s), Section(s), Township(s) and Range(s):

NE
SE
NW 6, T.24S, R.17E
SW
Gila and Salt River Base and Meridian, Arizona.

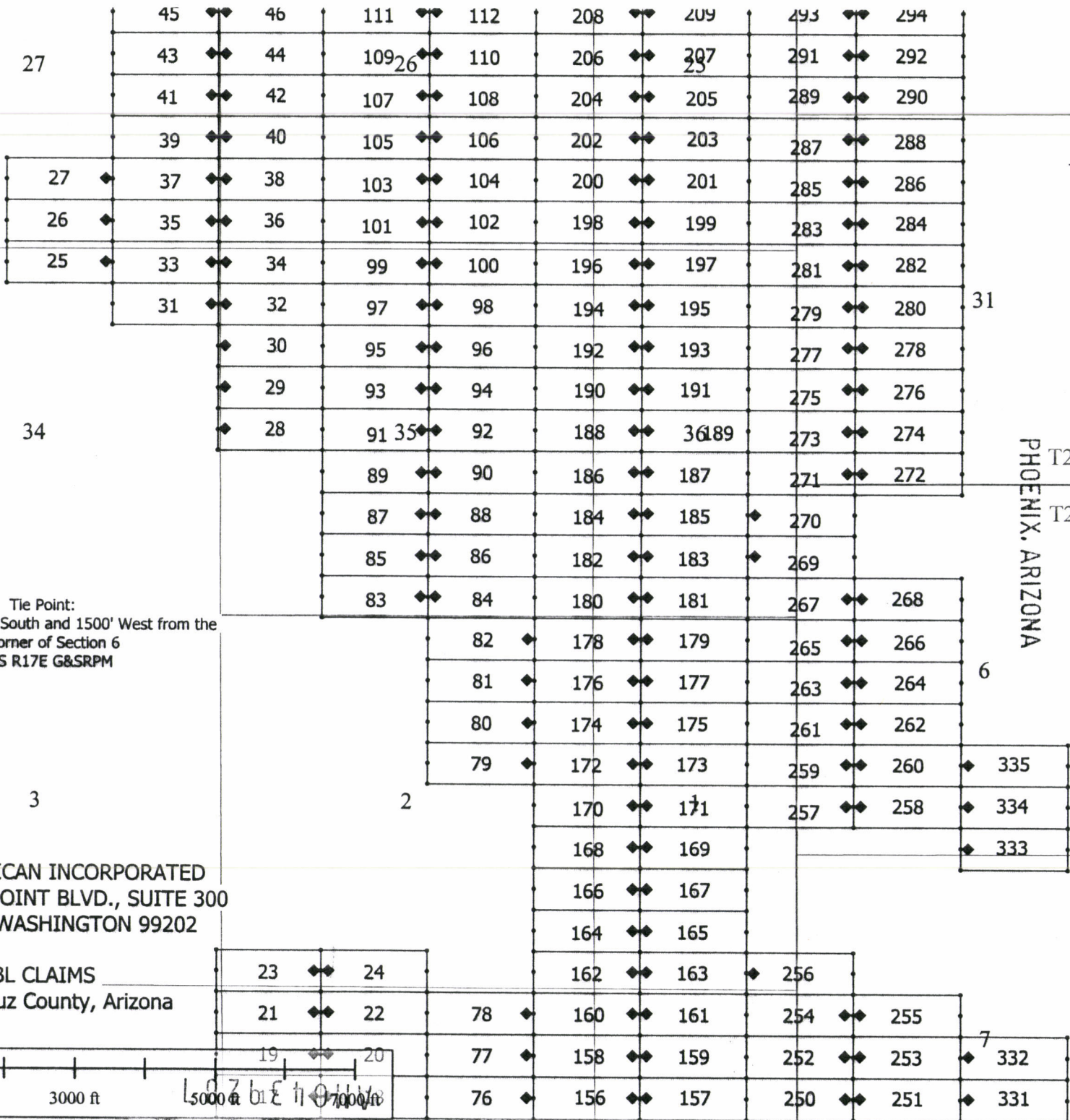

The locality of this claim with reference to some natural object or permanent monument and additional information (if any) concerning its locality are as follows: The northeast corner of the claim with reference to a permanent monument is:

1350 feet South and 3000 feet West from the surveyed northeast corner of Section 6, Township 24 South, Range 17 East.

DATED AND POSTED on the ground this 8/4/2016

AGENT (s) David Morris
David Morris

AMC1439287

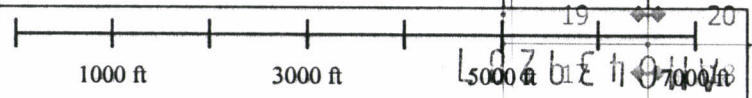


Tie Point:
Claim 335 is 3750' South and 1500' West from the
NE corner of Section 6
T24S R17E G&SRPM


TECK AMERICAN INCORPORATED
501 N. RIVERPOINT BLVD., SUITE 300
SPOKANE, WASHINGTON 99202

BL CLAIMS
Santa Cruz County, Arizona

RECEIVED
BLM AZ STATE OFFICE
2015 AUG 29 P 12:18
PHOENIX, ARIZONA



When recorded, return to:



2018-02785
Page 1 of 2
Requested By: Teck American Incorporated
SUZANNE SAINZ, RECORDER
SANTA CRUZ COUNTY, ARIZONA
04-06-2018 01:07 PM Recording Fee \$10.00

Teck American Incorporated
501 North Riverpoint Blvd., Suite 300
Spokane, Washington 99202

**LOCATION NOTICE FOR LODE MINING CLAIM
AMENDED**

NOTICE IS HEREBY GIVEN that the BL 269 (AMC439288) lode mining claim has been located by **Teck American Incorporated** whose current mailing address is:
501 N. Riverpoint Blvd., Suite 300, Spokane, WA 99202

BLM Date Stamp	2018 APR 23 P 2:30
----------------------	--------------------

The general course of this claim is East to West and it is situated in Santa Cruz County, Arizona. This claim is 1340 feet in length and 600 feet in width constituting 300 feet on each side of the centerline. This claim runs from the location monument on which this location notice is posted approximately 20 feet due West to the West end line and 1320 feet due East to the East end line. This claim is marked by six monuments, one at each corner and one at the center of each end line of the claim.

The location monument on which this notice is posted is situated within Section 36, Township 23S, Range 16E, Gila and Salt River Base and Meridian, Arizona, and this claim encompasses portions of the following Quarter Section(s), Section(s), Township(s) and Range(s):

- NE
- SE 36, T.23S, R.16E
- NW 6, T.24S, R.17E
- SW

Gila and Salt River Base and Meridian, Arizona.

The locality of this claim with reference to some natural object or permanent monument and additional information (if any) concerning its locality are as follows: The northeast corner of the claim with reference to a permanent monument is:

750 feet South and 4660 feet West
from the Northeast corner of Section 6 T24S, R17E G&SRM.

DATED AND POSTED on the ground this 8/4/2016

The purpose of this amended notice is to [alternatives: correct errors or omissions in the original location or notice therefore, take up additional vacant ground that may be subject to location as of the date of this amendment, or to more definitely describe the locality and boundaries of the claim], and is made without waiving any rights acquired under and by virtue of the original location.

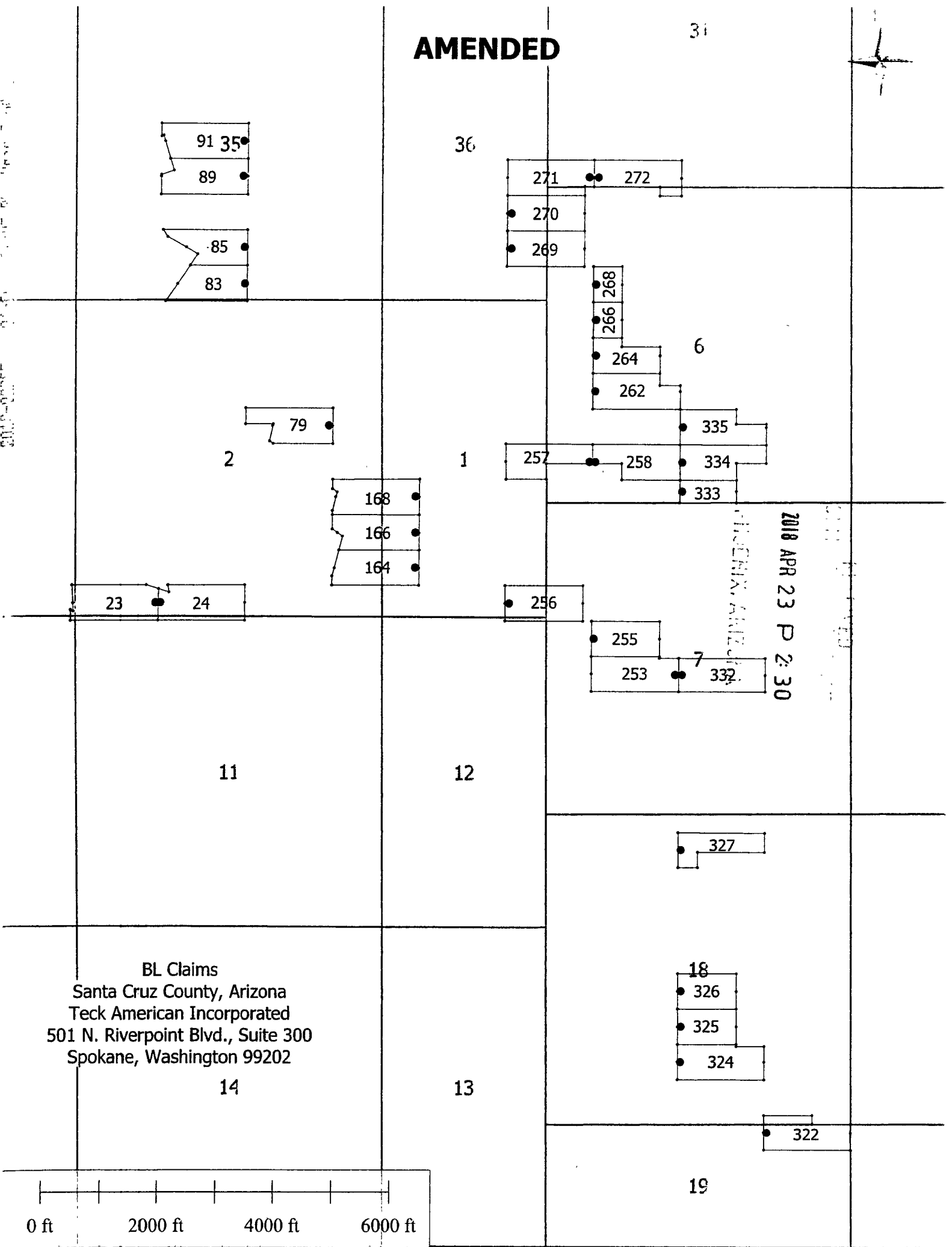
AGENT (s) *David Morris*
(David Morris)

Form MCF100
Revised July, 2000

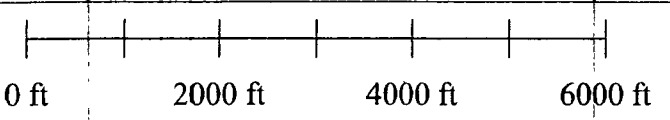
AMC 439288

AMENDED

31



BL Claims
Santa Cruz County, Arizona
Teck American Incorporated
501 N. Riverpoint Blvd., Suite 300
Spokane, Washington 99202



2018 APR 23 P 2:30


FIDELIX ANIZ...

When recorded, return to.

Teck American Incorporated
501 North Riverpoint Blvd., Suite 300
Spokane, Washington 99202

LOCATION NOTICE FOR LODE MINING CLAIM

NOTICE IS HEREBY GIVEN that the BL 269 lode mining claim has been located by **Teck American Incorporated** whose current mailing address is:
501 N. Riverpoint Blvd., Suite 300, Spokane, WA 99202



The general course of this claim is East to West and it is situated in Santa Cruz County, Arizona. This claim is 1500 feet in length and 600 feet in width constituting 300 feet on each side of the centerline. This claim runs from the location monument on which this location notice is posted approximately 20 feet due West to the West end line and 1480 feet due East to the East end line. This claim is marked by six monuments, one at each corner and one at the center of each end line of the claim.

The location monument on which this notice is posted is situated within Section 36, Township 23S, Range 16E, Gila and Salt River Base and Meridian, Arizona, and this claim encompasses portions of the following Quarter Section(s), Section(s), Township(s) and Range(s):

- NE
- SE 36, T.23S, R.16E
- NW 6, T.24S, R.17E
- SW

Gila and Salt River Base and Meridian, Arizona.

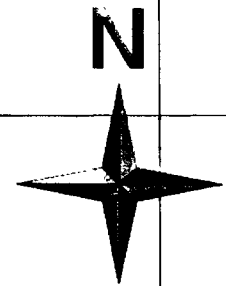
The locality of this claim with reference to some natural object or permanent monument and additional information (if any) concerning its locality are as follows: The northeast corner of the claim with reference to a permanent monument is:

750 feet South and 4500 feet West from the surveyed northeast corner of Section 6, Township 24 South, Range 17 East.

DATED AND POSTED on the ground this 8/4/2016

AGENT (s) David Morris
David Morris

AMC 439288



RECEIVED
BLM AZ STATE OFFICE

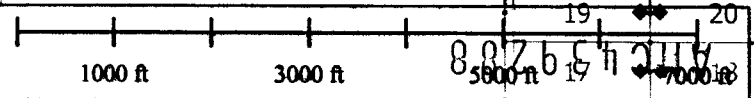
2016 AUG 29 P 12:18
PHOENIX, ARIZONA
T23S
T24S

	45	46	111	112	208	209	293	294	
27	43	44	109	110	206	207	291	292	
	41	42	107	108	204	205	289	290	
	39	40	105	106	202	203	287	288	
27	37	38	103	104	200	201	285	286	
26	35	36	101	102	198	199	283	284	
25	33	34	99	100	196	197	281	282	
	31	32	97	98	194	195	279	280	31
		30	95	96	192	193	277	278	
		29	93	94	190	191	275	276	
34		28	91	92	188	189	273	274	
			89	90	186	187	271	272	
			87	88	184	185	270		
			85	86	182	183	269		
			83	84	180	181	267	268	
				82	178	179	265	266	
				81	176	177	263	264	6
				80	174	175	261	262	
				79	172	173	259	260	335
					170	171	257	258	334
					168	169			333
					166	167			
					164	165			
					162	163	256		
		23	24						
		21	22	78	160	161	254	255	
				77	158	159	252	253	7
				76	156	157	250	251	331
		19	20						


Tie Point:
Claim 335 is 3750' South and 1500' West from the
NE corner of Section 6
T24S R17E G&SRPM

TECK AMERICAN INCORPORATED
501 N. RIVERPOINT BLVD., SUITE 300
SPOKANE, WASHINGTON 99202

BL CLAIMS
Santa Cruz County, Arizona



When recorded, return to:




Teck American Incorporated
501 North Riverpoint Blvd., Suite 300
Spokane, Washington 99202

LOCATION NOTICE FOR LODE MINING CLAIM

AMENDED

NOTICE IS HEREBY GIVEN that the BL 270 (AMC439289) lode mining claim has been located by **Teck American Incorporated** whose current mailing address is:
501 N. Riverpoint Blvd., Suite 300, Spokane, WA 99202



The general course of this claim is East to West and it is situated in Santa Cruz County, Arizona. This claim is 1340 feet in length and 600 feet in width constituting 300 feet on each side of the centerline. This claim runs from the location monument on which this location notice is posted approximately 20 feet due West to the West end line and 1320 feet due East to the East end line. This claim is marked by six monuments, one at each corner and one at the center of each end line of the claim.

The location monument on which this notice is posted is situated within Section 36, Township 23S, Range 16E, Gila and Salt River Base and Meridian, Arizona, and this claim encompasses portions of the following Quarter Section(s), Section(s), Township(s) and Range(s):

- NE
- SE 36, T.23S, R.16E
- NW 6, T.24S, R.17E
- SW

Gila and Salt River Base and Meridian, Arizona.

The locality of this claim with reference to some natural object or permanent monument and additional information (if any) concerning its locality are as follows: The northeast corner of the claim with reference to a permanent monument is:

150 feet South and 4660 feet West
from the Northeast corner of Section 6 T24S, R17E G&SRM.

DATED AND POSTED on the ground this 8/4/2016

The purpose of this amended notice is to [alternatives: correct errors or omissions in the original location or notice therefore, take up additional vacant ground that may be subject to location as of the date of this amendment, or to more definitely describe the locality and boundaries of the claim], and is made without waiving any rights acquired under and by virtue of the original location.

AGENT (s) David Morris
(David Morris)

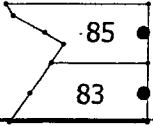
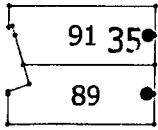
AMC 439289

AMENDED

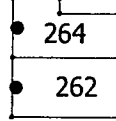
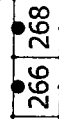
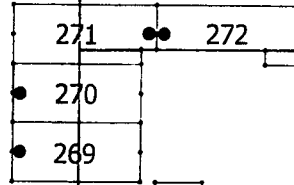
31



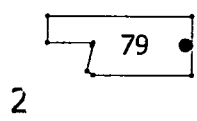
2018-02226 04-03-2018 01:10:48 PM 10:10:51:30 99226-010



36

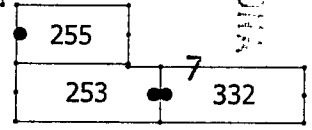
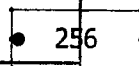
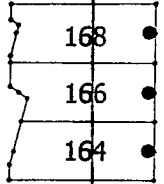
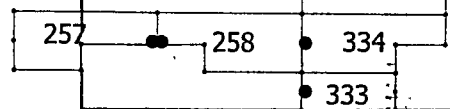


6



2

1

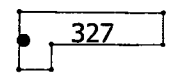


2018 APR 23 P 2:31

TECHNICAL SERVICES

11

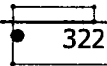
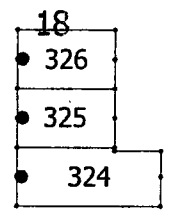
12



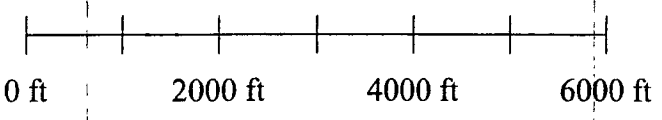
BL Claims
Santa Cruz County, Arizona
Teck American Incorporated
501 N. Riverpoint Blvd., Suite 300
Spokane, Washington 99202

14

13



19



When recorded, return to.

Teck American Incorporated
501 North Riverpoint Blvd., Suite 300
Spokane, Washington 99202

LOCATION NOTICE FOR LODE MINING CLAIM

NOTICE IS HEREBY GIVEN that the BL 270 lode mining claim has been located by **Teck American Incorporated** whose current mailing address is:
501 N. Riverpoint Blvd., Suite 300, Spokane, WA 99202

RECEIVED
BLM AZ STATE OFFICE
2016 AUG 29 P 12:18
PHOENIX, ARIZONA
BLM
Date
Stamp

The general course of this claim is East to West and it is situated in Santa Cruz County, Arizona. This claim is 1500 feet in length and 600 feet in width constituting 300 feet on each side of the centerline. This claim runs from the location monument on which this location notice is posted approximately 20 feet due West to the West end line and 1480 feet due East to the East end line. This claim is marked by six monuments, one at each corner and one at the center of each end line of the claim.

The location monument on which this notice is posted is situated within Section 36, Township 23S, Range 16E, Gila and Salt River Base and Meridian, Arizona, and this claim encompasses portions of the following Quarter Section(s), Section(s), Township(s) and Range(s):

- NE
- SE 36, T.23S, R.16E
- NW 6, T.24S, R.17E
- SW

Gila and Salt River Base and Meridian, Arizona.

The locality of this claim with reference to some natural object or permanent monument and additional information (if any) concerning its locality are as follows: The northeast corner of the claim with reference to a permanent monument is:

150 feet South and 4500 feet West from the surveyed northeast corner of Section 6, Township 24 South, Range 17 East.

DATED AND POSTED on the ground this 8/4/2016

AGENT (s) David Morris
David Morris

AMC 439289

When recorded, return to:



Page 1 of 2
Requested By Teck American Incorporated
SUZANNE SAINZ, RECORDER
SANTA CRUZ COUNTY, ARIZONA
04-06-2016 01:07 PM Recording Fee \$10.00

Teck American Incorporated
501 North Riverpoint Blvd., Suite 300
Spokane, Washington 99202

**LOCATION NOTICE FOR LODE MINING CLAIM
AMENDED**

NOTICE IS HEREBY GIVEN that the BL 271 (AMC439290) lode mining claim has been located by **Teck American Incorporated** whose current mailing address is:
501 N. Riverpoint Blvd., Suite 300, Spokane, WA 99202

BLM Date Stamp	2018 APR 23 P 2:31 SANTA CRUZ COUNTY, ARIZONA
----------------------	--

The general course of this claim is East to West and it is situated in Santa Cruz County, Arizona. The claim boundary is described starting at the NE corner post #1 thence, first course, 451' S to the SE corner post #2, thence, second course, 160' W to post #3, thence third course, 149' S to post #4, thence, fourth course, 1340' W to the SW corner post # 5, thence, fifth course, 600' N to the NW corner post #6, thence, sixth course, 1500' E to corner post #1. This claim runs from the location monument on which this location notice is posted approximately 20 feet due East to the East end line and 1480 feet due West to the West end line. This claim is marked by eight monuments, one at each corner and one at the center of each end line of the claim along with angles and spurs.

The location monument on which this notice is posted is situated within Section 31, Township 23S, Range 17E, Gila and Salt River Base and Meridian, Arizona, and this claim encompasses portions of the following Quarter Section(s), Section(s), Township(s) and Range(s):

- NE
- SE 36, T.23S, R.16E
- NW 6, T.24S, R.17E
- SW 31, T.23S, R.17E

Gila and Salt River Base and Meridian, Arizona.

The locality of this claim with reference to some natural object or permanent monument and additional information (if any) concerning its locality are as follows: The northeast corner of the claim with reference to a permanent monument is:

450 feet North and 4500 feet West
from the Northeast corner of Section 6 T24S, R17E G&SRM.

DATED AND POSTED on the ground this 8/4/2016


The purpose of this amended notice is to [alternatives: correct errors or omissions in the original location or notice therefore, take up additional vacant ground that may be subject to location as of the date of this amendment, or to more definitely describe the locality and boundaries of the claim], and is made without waiving any rights acquired under and by virtue of the original location.

AGENT (s) David Morris
(David Morris)

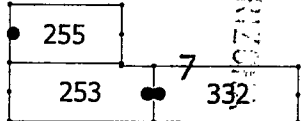
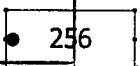
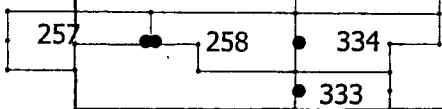
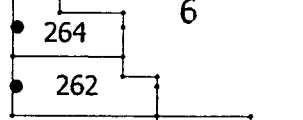
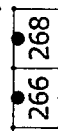
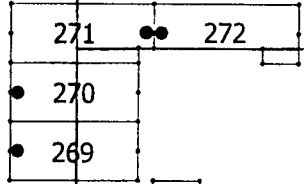
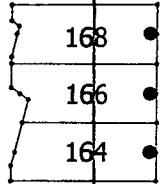
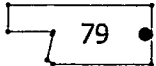
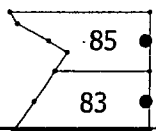
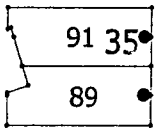
Amc 439290

AMENDED

31



2018-02-20 04:00-2018 01 07 P



PHOENIX, ARIZONA
2018 APR 23 P 2:31

2

1

6

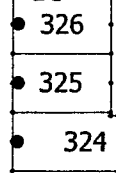
7

11

12

327

18

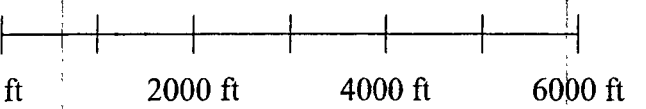


14

13

322

19



BL Claims
Santa Cruz County, Arizona
Teck American Incorporated
501 N. Riverpoint Blvd., Suite 300
Spokane, Washington 99202

When recorded, return to.

Teck American Incorporated
501 North Riverpoint Blvd., Suite 300
Spokane, Washington 99202

LOCATION NOTICE FOR LODE MINING CLAIM

NOTICE IS HEREBY GIVEN that the BL 271 lode mining claim has been located by **Teck American Incorporated** whose current mailing address is:
501 N. Riverpoint Blvd., Suite 300, Spokane, WA 99202

RECEIVED
BLM AZ STATE OFFICE
2016 AUG 29 P 12:18
PHOENIX, ARIZONA
BLM
Date
Stamp

The general course of this claim is East to West and it is situated in Santa Cruz County, Arizona. This claim is 1500 feet in length and 600 feet in width constituting 300 feet on each side of the centerline. This claim runs from the location monument on which this location notice is posted approximately 20 feet due East to the East end line and 1480 feet due West to the West end line. This claim is marked by six monuments, one at each corner and one at the center of each end line of the claim.

The location monument on which this notice is posted is situated within Section 31, Township 23S, Range 17E, Gila and Salt River Base and Meridian, Arizona, and this claim encompasses portions of the following Quarter Section(s), Section(s), Township(s) and Range(s):

- NE
- SE 36, T.23S, R.16E
- NW 6, T.24S, R.17E
- SW 31, T.23S, R.17E

Gila and Salt River Base and Meridian, Arizona.

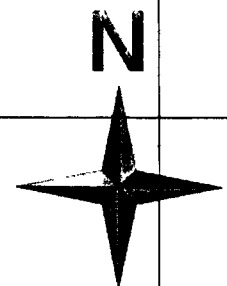
The locality of this claim with reference to some natural object or permanent monument and additional information (if any) concerning its locality are as follows: The northeast corner of the claim with reference to a permanent monument is:

450 feet North and 4500 feet West from the surveyed northeast corner of Section 6, Township 24 South, Range 17 East.

DATED AND POSTED on the ground this 8/4/2016

AGENT (s) 
David Morris

AHCH 39290



	45	46	111	112	208	209	293	294	
27	43	44	109 ²⁶	110	206	207 ²⁵	291	292	
	41	42	107	108	204	205	289	290	
	39	40	105	106	202	203	287	288	
27	37	38	103	104	200	201	285	286	
26	35	36	101	102	198	199	283	284	
25	33	34	99	100	196	197	281	282	
	31	32	97	98	194	195	279	280	31
		30	95	96	192	193	277	278	
		29	93	94	190	191	275	276	
34		28	91 ³⁵	92	188	189	273	274	
			89	90	186	187	271	272	
			87	88	184	185	270		
			85	86	182	183	269		
			83	84	180	181	267	268	
				82	178	179	265	266	
				81	176	177	263	264	6
				80	174	175	261	262	
				79	172	173	259	260	335
			2		170	171	257	258	334
					168	169			333
					166	167			
					164	165			
					162	163	256		
		23	24						
		21	22	78	160	161	254	255	
				77	158	159	252	253	7
				76	156	157	250	251	331
		19	20						

RECEIVED
BLM AZ STATE OFFICE

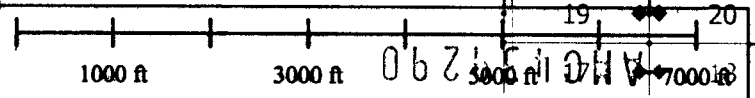
2016 AUG 29 P 12:18
T2
T2

PHOENIX, ARIZONA

Tie Point:
Claim 335 is 3750' South and 1500' West from the
NE corner of Section 6
T24S R17E G&SRPM

TECK AMERICAN INCORPORATED
501 N. RIVERPOINT BLVD., SUITE 300
SPOKANE, WASHINGTON 99202

BL CLAIMS
Santa Cruz County, Arizona



When recorded, return to:



Teck American Incorporated
501 North Riverpoint Blvd., Suite 300
Spokane, Washington 99202

**LOCATION NOTICE FOR LODE MINING CLAIM
AMENDED**

NOTICE IS HEREBY GIVEN that the BL 272 (AMC439291) lode mining claim has been located by **Teck American Incorporated** whose current mailing address is:
501 N. Riverpoint Blvd., Suite 300, Spokane, WA 99202

BLM
Date
Stamp
2018 APR 23 P 2:31
SANTA CRUZ COUNTY, ARIZONA

The general course of this claim is East to West and it is situated in Santa Cruz County, Arizona. The claim boundary is described starting at the NE corner post #1 thence, first course, 600' S to the SE corner post #2, thence, second course, 366' W to post #3, thence, third course, 149' N to post #4, thence, fourth course, 1134' W to the SW corner post #5, thence, fifth course, 451' N to the NW corner post #6, thence, sixth course, 1500' E to corner post #1. This claim runs from the location monument on which this location notice is posted approximately 20 feet due West to the West end line and 1480 feet due East to the East end line. This claim is marked by eight monuments, one at each corner and one at the center of each end line of the claim along with angles and spurs.

The location monument on which this notice is posted is situated within Section 31, Township 23S, Range 17E, Gila and Salt River Base and Meridian, Arizona, and this claim encompasses portions of the following Quarter Section(s), Section(s), Township(s) and Range(s):

- NE
- SE
- NW 6, T.24S, R.17E
- SW 31, T.23S, R.17E

Gila and Salt River Base and Meridian, Arizona.

The locality of this claim with reference to some natural object or permanent monument and additional information (if any) concerning its locality are as follows: The northeast corner of the claim with reference to a permanent monument is:

450 feet North and 3000 feet West
from the Northeast corner of Section 6 T24S, R17E G&SRM.

DATED AND POSTED on the ground this 8/4/2016

The purpose of this amended notice is to [alternatives: correct errors or omissions in the original location or notice therefore, take up additional vacant ground that may be subject to location as of the date of this amendment, or to more definitely describe the locality and boundaries of the claim], and is made without waiving any rights acquired under and by virtue of the original location.

AGENT (s) David Morris
(David Morris)

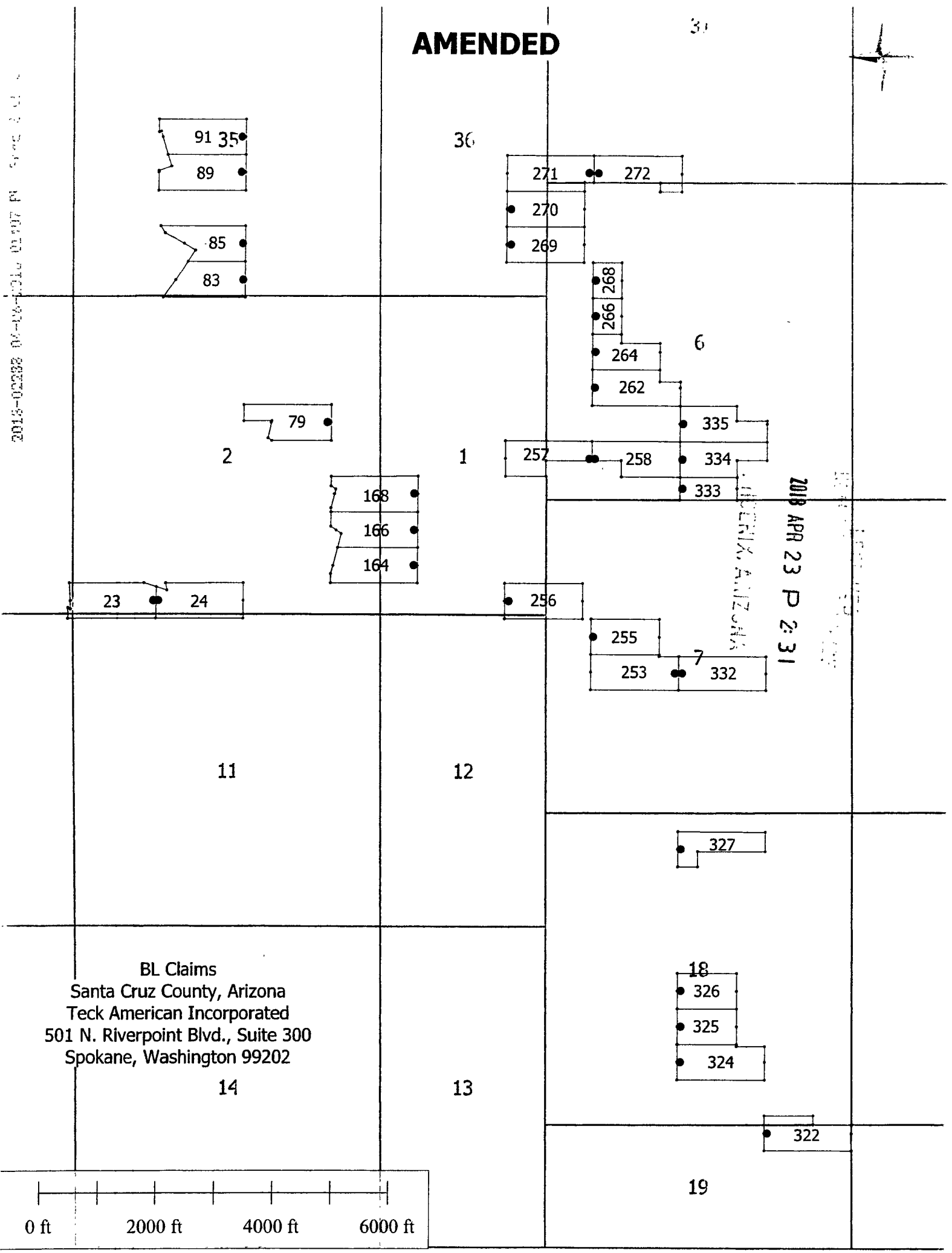
AMC 439291

AMENDED

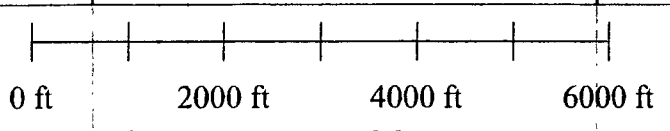
31



2019-02-28 09:16:01 AM



BL Claims
Santa Cruz County, Arizona
Teck American Incorporated
501 N. Riverpoint Blvd., Suite 300
Spokane, Washington 99202




2018 APR 23 P 2:31
PINAL COUNTY, ARIZONA

When recorded, return to.

Teck American Incorporated
501 North Riverpoint Blvd., Suite 300
Spokane, Washington 99202

LOCATION NOTICE FOR LODE MINING CLAIM

NOTICE IS HEREBY GIVEN that the BL 272 lode mining claim has been located by **Teck American Incorporated** whose current mailing address is:
501 N. Riverpoint Blvd., Suite 300, Spokane, WA 99202



The general course of this claim is East to West and it is situated in Santa Cruz County, Arizona. This claim is 1500 feet in length and 600 feet in width constituting 300 feet on each side of the centerline. This claim runs from the location monument on which this location notice is posted approximately 20 feet due West to the West end line and 1480 feet due East to the East end line. This claim is marked by six monuments, one at each corner and one at the center of each end line of the claim.

The location monument on which this notice is posted is situated within Section 31, Township 23S, Range 17E, Gila and Salt River Base and Meridian, Arizona, and this claim encompasses portions of the following Quarter Section(s), Section(s), Township(s) and Range(s):

NE
SE

NW 6, T.24S, R.17E

SW 31, T.23S, R.17E


Gila and Salt River Base and Meridian, Arizona.

The locality of this claim with reference to some natural object or permanent monument and additional information (if any) concerning its locality are as follows: The northeast corner of the claim with reference to a permanent monument is:

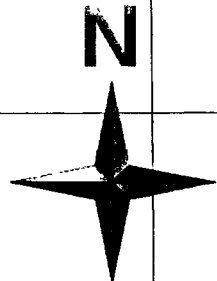
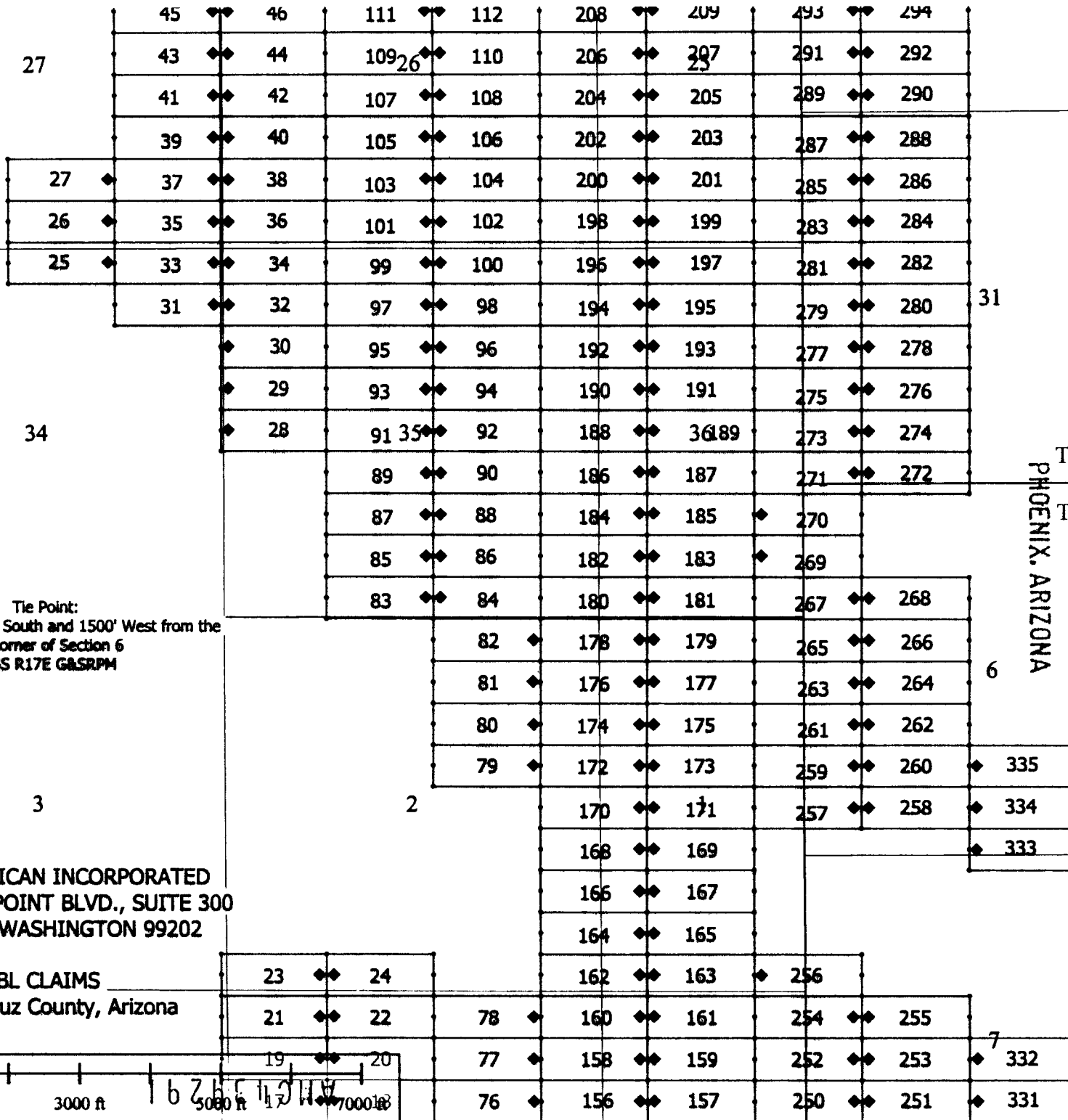
450 feet North and 3000 feet West from the surveyed northeast corner of Section 6, Township 24 South, Range 17 East.

DATED AND POSTED on the ground this 8/4/2016

AGENT (s)


David Morris

ATTN: 39291

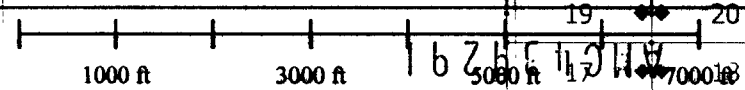


RECEIVED
 BLM AZ STATE OFFICE
 PHOENIX, ARIZONA
 2016 AUG 29 P 12:18
 T23S
 T24S

Tie Point:
 Claim 335 is 3750' South and 1500' West from the
 NE corner of Section 6
 T24S R17E G&SRPM

TECK AMERICAN INCORPORATED
 501 N. RIVERPOINT BLVD., SUITE 300
 SPOKANE, WASHINGTON 99202

BL CLAIMS
 Santa Cruz County, Arizona



When recorded, return to:

Teck American Incorporated
501 North Riverpoint Blvd., Suite 300
Spokane, Washington 99202

RECEIVED
BLM AZ STATE OFFICE
2016 AUG 29 P 12:18
PHOENIX, ARIZONA

LOCATION NOTICE FOR LODE MINING CLAIM

NOTICE IS HEREBY GIVEN that the BL 273 lode mining claim has been located by **Teck American Incorporated** whose current mailing address is:
501 N. Riverpoint Blvd., Suite 300, Spokane, WA 99202

BLM
Date
Stamp

The general course of this claim is East to West and it is situated in Santa Cruz County, Arizona. This claim is 1500 feet in length and 600 feet in width constituting 300 feet on each side of the centerline. This claim runs from the location monument on which this location notice is posted approximately 20 feet due East to the East end line and 1480 feet due West to the West end line. This claim is marked by six monuments, one at each corner and one at the center of each end line of the claim.

The location monument on which this notice is posted is situated within Section 31, Township 23S, Range 17E, Gila and Salt River Base and Meridian, Arizona, and this claim encompasses portions of the following Quarter Section(s), Section(s), Township(s) and Range(s):

- NE 36, T.23S, R.16E
- SE 36, T.23S, R.16E
- NW
- SW 31, T.23S, R.17E

Gila and Salt River Base and Meridian, Arizona.

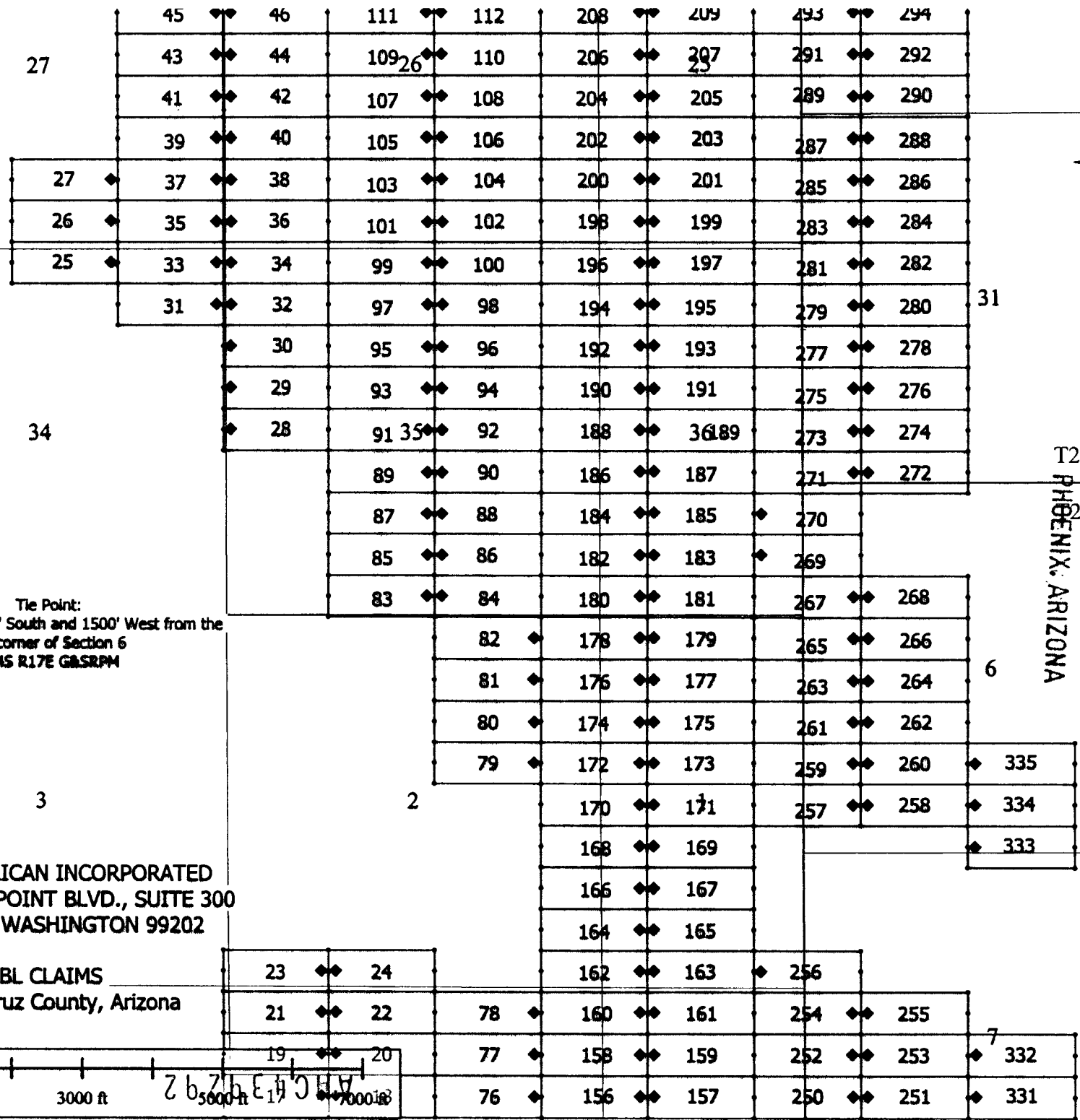
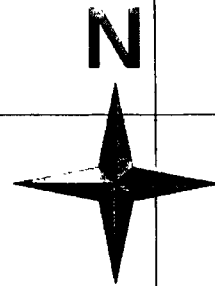
The locality of this claim with reference to some natural object or permanent monument and additional information (if any) concerning its locality are as follows: The northeast corner of the claim with reference to a permanent monument is:

1050 feet North and 4500 feet West from the surveyed northeast corner of Section 6, Township 24 South, Range 17 East.

DATED AND POSTED on the ground this 8/4/2016

AGENT (s) 
David Morris

AHCF 39292



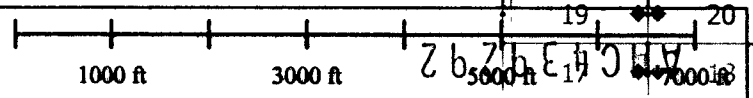
Tie Point:
 Claim 335 is 3750' South and 1500' West from the
 NE corner of Section 6
 T24S R17E G&SRPM

TECK AMERICAN INCORPORATED
 501 N. RIVERPOINT BLVD., SUITE 300
 SPOKANE, WASHINGTON 99202

BL CLAIMS
 Santa Cruz County, Arizona

T23S
 PHOENIX, ARIZONA
 T24S

RECEIVED
 BLM AZ STATE OFFICE
 JUL AUG 29 P 12:19



When recorded, return to:

Teck American Incorporated
501 North Riverpoint Blvd., Suite 300
Spokane, Washington 99202

LOCATION NOTICE FOR LODE MINING CLAIM

NOTICE IS HEREBY GIVEN that the BL 274 lode mining claim has been located by **Teck American Incorporated** whose current mailing address is:
501 N. Riverpoint Blvd., Suite 300, Spokane, WA 99202

RECEIVED
BLM AZ STATE OFFICE
2016 AUG 29 P 12:19
PHOENIX, ARIZONA
BLM
Date
Stamp

The general course of this claim is East to West and it is situated in Santa Cruz County, Arizona. This claim is 1500 feet in length and 600 feet in width constituting 300 feet on each side of the centerline. This claim runs from the location monument on which this location notice is posted approximately 20 feet due West to the West end line and 1480 feet due East to the East end line. This claim is marked by six monuments, one at each corner and one at the center of each end line of the claim.

The location monument on which this notice is posted is situated within Section 31, Township 23S, Range 17E, Gila and Salt River Base and Meridian, Arizona, and this claim encompasses portions of the following Quarter Section(s), Section(s), Township(s) and Range(s):

- NE
- SE
- NW
- SW 31, T.23S, R.17E
Gila and Salt River Base and Meridian, Arizona.

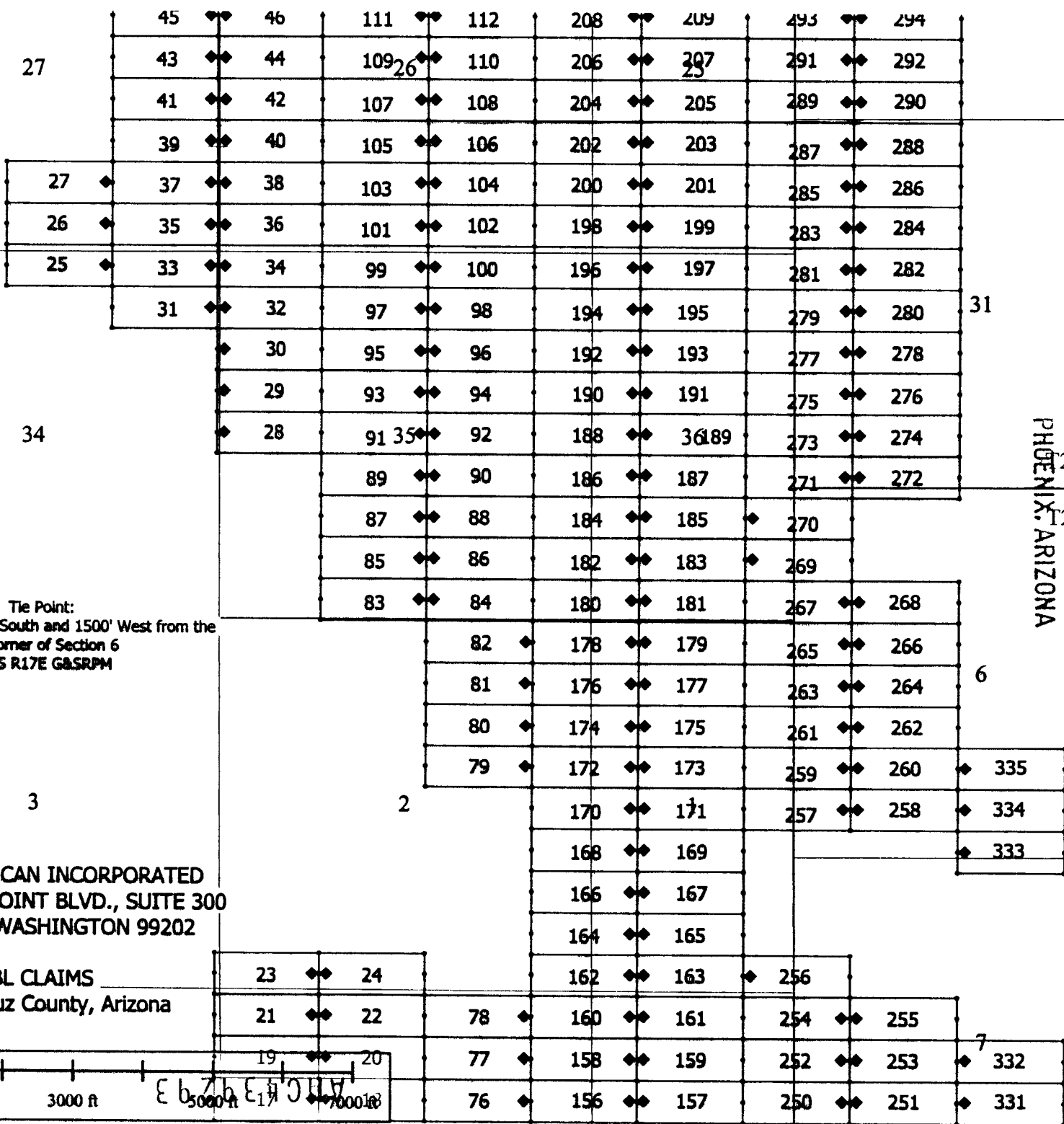

The locality of this claim with reference to some natural object or permanent monument and additional information (if any) concerning its locality are as follows: The northeast corner of the claim with reference to a permanent monument is:

1050 feet North and 3000 feet West from the surveyed northeast corner of Section 6, Township 24 South, Range 17 East.

DATED AND POSTED on the ground this 8/4/2016

AGENT (s) David Morris
David Morris

AMC1139293

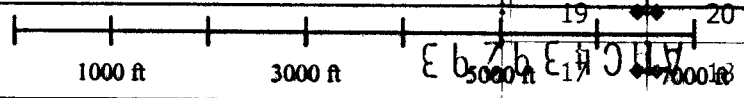


RECEIVED
BLM AZ STATE OFFICE
PHOENIX, ARIZONA
2011 AUG 29 P 12:19
T23S
T24S

Tie Point:
Claim 335 is 3750' South and 1500' West from the
NE corner of Section 6
T24S R17E G&SRPM

TECK AMERICAN INCORPORATED
501 N. RIVERPOINT BLVD., SUITE 300
SPOKANE, WASHINGTON 99202

BL CLAIMS
Santa Cruz County, Arizona



When recorded, return to

Teck American Incorporated
501 North Riverpoint Blvd., Suite 300
Spokane, Washington 99202

LOCATION NOTICE FOR LODE MINING CLAIM

NOTICE IS HEREBY GIVEN that the BL 275 lode mining claim has been located by **Teck American Incorporated** whose current mailing address is:
501 N. Riverpoint Blvd., Suite 300, Spokane, WA 99202

RECEIVED
BLM AZ STATE OFFICE
2016 AUG 29 P 12:19
PHOENIX, ARIZONA
BLM
Date
Stamp

The general course of this claim is East to West and it is situated in Santa Cruz County, Arizona. This claim is 1500 feet in length and 600 feet in width constituting 300 feet on each side of the centerline. This claim runs from the location monument on which this location notice is posted approximately 20 feet due East to the East end line and 1480 feet due West to the West end line. This claim is marked by six monuments, one at each corner and one at the center of each end line of the claim.

The location monument on which this notice is posted is situated within Section 31, Township 23S, Range 17E, Gila and Salt River Base and Meridian, Arizona, and this claim encompasses portions of the following Quarter Section(s), Section(s), Township(s) and Range(s):

NE 36, T.23S, R.16E

SE

NW

SW 31, T.23S, R.17E


Gila and Salt River Base and Meridian, Arizona.

The locality of this claim with reference to some natural object or permanent monument and additional information (if any) concerning its locality are as follows: The northeast corner of the claim with reference to a permanent monument is:

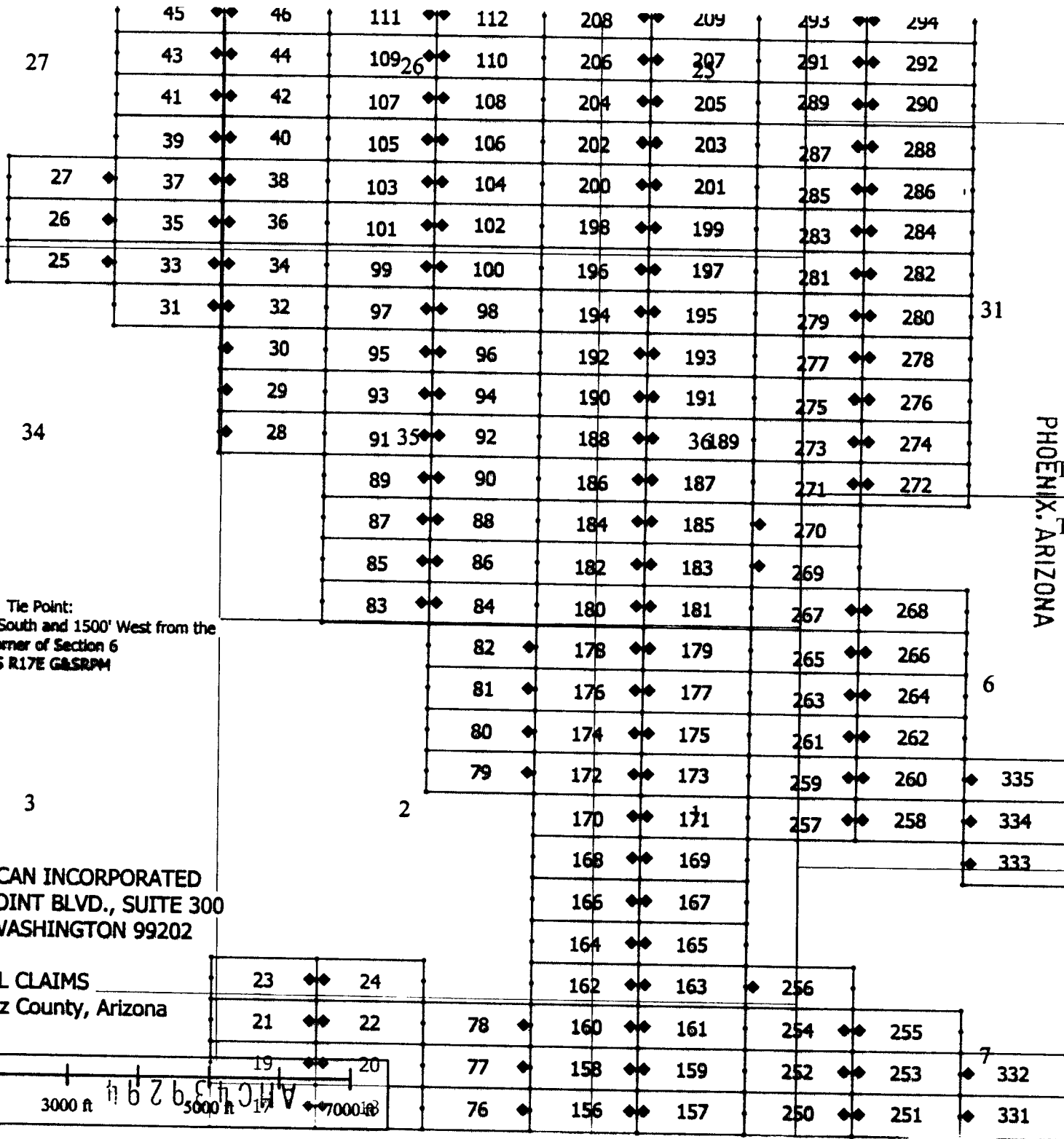

1650 feet North and 4500 feet West from the surveyed northeast corner of Section 6, Township 24 South, Range 17 East.

DATED AND POSTED on the ground this 8/4/2016

AGENT (s)


David Morris

AMC 439294

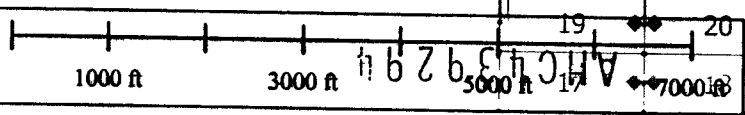


Tie Point:
Claim 335 is 3750' South and 1500' West from the
NE corner of Section 6
T24S R17E G&SRPM

TECK AMERICAN INCORPORATED
501 N. RIVERPOINT BLVD., SUITE 300
SPOKANE, WASHINGTON 99202

BL CLAIMS
Santa Cruz County, Arizona

RECEIVED
BLM AZ STATE OFFICE
2018 AUG 28 P 12:19
PHOENIX, ARIZONA



When recorded, return to

Teck American Incorporated
501 North Riverpoint Blvd., Suite 300
Spokane, Washington 99202

LOCATION NOTICE FOR LODE MINING CLAIM

NOTICE IS HEREBY GIVEN that the BL 276 lode mining claim has been located by **Teck American Incorporated** whose current mailing address is:
501 N. Riverpoint Blvd., Suite 300, Spokane, WA 99202

RECEIVED
BLM AT STATE OFFICE
2016 AUG 29 P 12:19
PHOENIX, ARIZONA
BLM
Date
Stamp

The general course of this claim is East to West and it is situated in Santa Cruz County, Arizona. This claim is 1500 feet in length and 600 feet in width constituting 300 feet on each side of the centerline. This claim runs from the location monument on which this location notice is posted approximately 20 feet due West to the West end line and 1480 feet due East to the East end line. This claim is marked by six monuments, one at each corner and one at the center of each end line of the claim.

The location monument on which this notice is posted is situated within Section 31, Township 23S, Range 17E, Gila and Salt River Base and Meridian, Arizona, and this claim encompasses portions of the following Quarter Section(s), Section(s), Township(s) and Range(s):

NE
SE
NW


SW 31, T.23S, R.17E

Gila and Salt River Base and Meridian, Arizona.

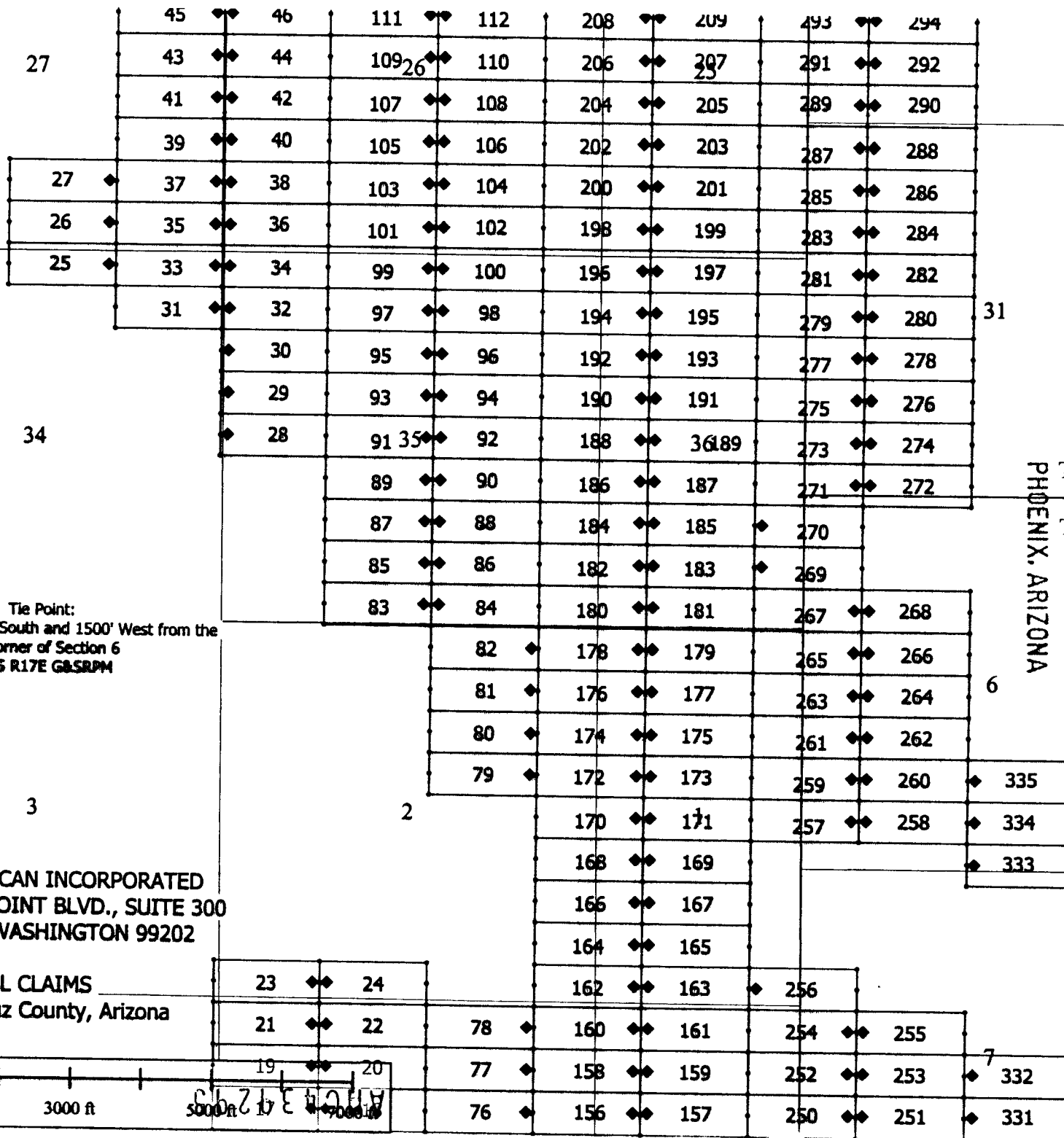
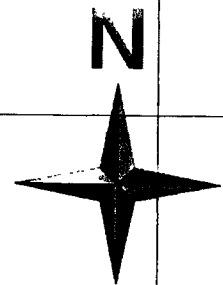
The locality of this claim with reference to some natural object or permanent monument and additional information (if any) concerning its locality are as follows: The northeast corner of the claim with reference to a permanent monument is:

1650 feet North and 3000 feet West from the surveyed northeast corner of Section 6, Township 24 South, Range 17 East.

DATED AND POSTED on the ground this 8/4/2016

AGENT (s) 
David Morris

AMC439295

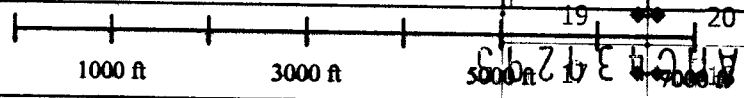


Tie Point:
Claim 335 is 3750' South and 1500' West from the
NE corner of Section 6
T24S R17E G&SRPM

TECK AMERICAN INCORPORATED
501 N. RIVERPOINT BLVD., SUITE 300
SPOKANE, WASHINGTON 99202

BL CLAIMS
Santa Cruz County, Arizona

RECEIVED
BLM AZ STATE OFFICE
PHOENIX, ARIZONA
2011 AUG 29 P 12:19
T2
T2



When recorded, return to.

Teck American Incorporated
501 North Riverpoint Blvd., Suite 300
Spokane, Washington 99202

RECEIVED
BLM AZ STATE OFFICE
2016 AUG 29 P 12:19
PHOENIX, ARIZONA

LOCATION NOTICE FOR LODE MINING CLAIM

NOTICE IS HEREBY GIVEN that the BL 277 lode mining claim has been located by **Teck American Incorporated** whose current mailing address is:
501 N. Riverpoint Blvd., Suite 300, Spokane, WA 99202

BLM
Date
Stamp

The general course of this claim is East to West and it is situated in Santa Cruz County, Arizona. This claim is 1500 feet in length and 600 feet in width constituting 300 feet on each side of the centerline. This claim runs from the location monument on which this location notice is posted approximately 20 feet due East to the East end line and 1480 feet due West to the West end line. This claim is marked by six monuments, one at each corner and one at the center of each end line of the claim.

The location monument on which this notice is posted is situated within Section 31, Township 23S, Range 17E, Gila and Salt River Base and Meridian, Arizona, and this claim encompasses portions of the following Quarter Section(s), Section(s), Township(s) and Range(s):

NE 36, T.23S, R.16E

SE

NW

SW 31, T.23S, R.17E

Gila and Salt River Base and Meridian, Arizona.


The locality of this claim with reference to some natural object or permanent monument and additional information (if any) concerning its locality are as follows: The northeast corner of the claim with reference to a permanent monument is:

2250 feet North and 4500 feet West from the surveyed northeast corner of Section 6, Township 24 South, Range 17 East.

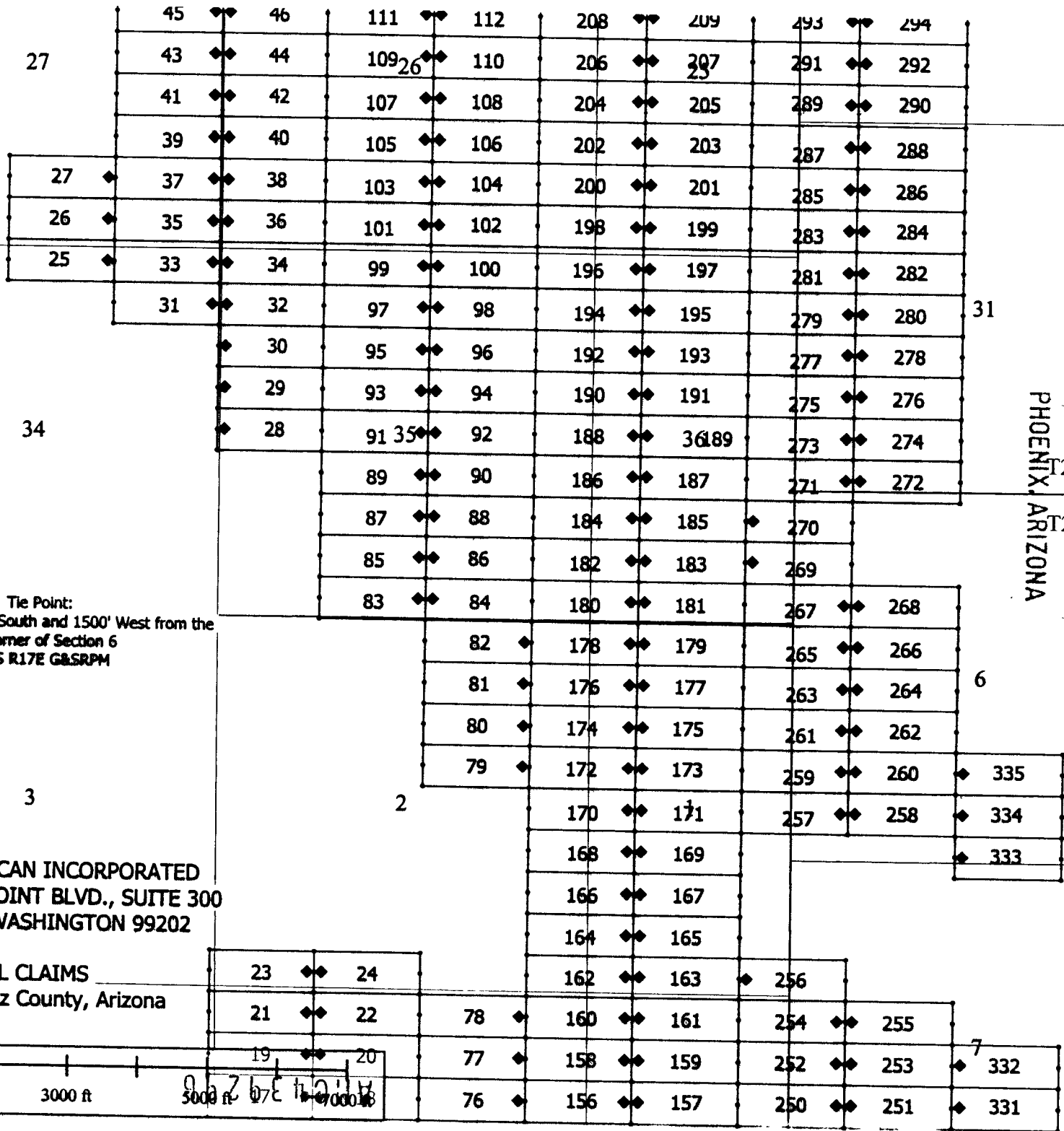
DATED AND POSTED on the ground this 8/4/2016

AGENT (s) David Morris
David Morris

AMC 439296



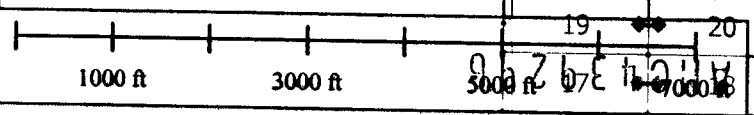
RECEIVED
BLM AZ STATE OFFICE
PHOENIX, ARIZONA
2018 AUG 29 P 12:19



Tie Point:
Claim 335 is 3750' South and 1500' West from the
NE corner of Section 6
T24S R17E G&SRPM

TECK AMERICAN INCORPORATED
501 N. RIVERPOINT BLVD., SUITE 300
SPOKANE, WASHINGTON 99202

BL CLAIMS
Santa Cruz County, Arizona



When recorded, return to.

Teck American Incorporated
501 North Riverpoint Blvd., Suite 300
Spokane, Washington 99202

LOCATION NOTICE FOR LODE MINING CLAIM

NOTICE IS HEREBY GIVEN that the BL 278 lode mining claim has been located by **Teck American Incorporated** whose current mailing address is:
501 N. Riverpoint Blvd., Suite 300, Spokane, WA 99202

RECEIVED
BLM AZ STATE OFFICE
2016 AUG 29 P 12:19
PHOENIX, ARIZONA
BLM Date Stamp

The general course of this claim is East to West and it is situated in Santa Cruz County, Arizona. This claim is 1500 feet in length and 600 feet in width constituting 300 feet on each side of the centerline. This claim runs from the location monument on which this location notice is posted approximately 20 feet due West to the West end line and 1480 feet due East to the East end line. This claim is marked by six monuments, one at each corner and one at the center of each end line of the claim.

The location monument on which this notice is posted is situated within Section 31, Township 23S, Range 17E, Gila and Salt River Base and Meridian, Arizona, and this claim encompasses portions of the following Quarter Section(s), Section(s), Township(s) and Range(s):

NE
SE
NW

SW 31, T.23S, R.17E


Gila and Salt River Base and Meridian, Arizona.

The locality of this claim with reference to some natural object or permanent monument and additional information (if any) concerning its locality are as follows: The northeast corner of the claim with reference to a permanent monument is:

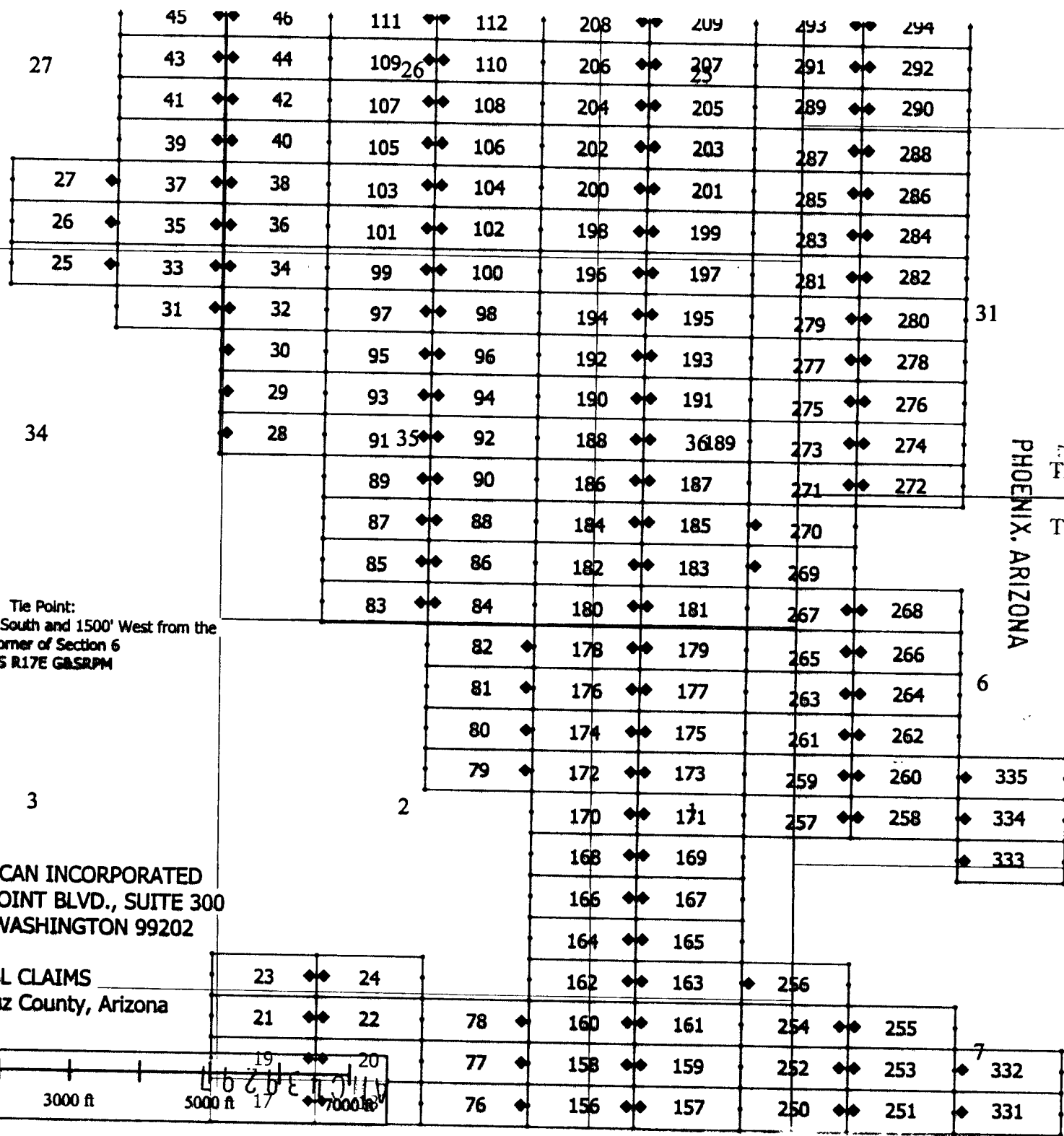
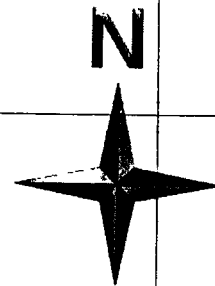
2250 feet North and 3000 feet West from the surveyed northeast corner of Section 6, Township 24 South, Range 17 East.

DATED AND POSTED on the ground this 8/4/2016

AGENT (s)


David Morris

AMC 439297



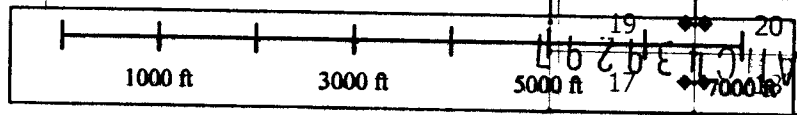
PHOENIX, ARIZONA

RECEIVED
BLM AZ STATE OFFICE
2006 AUG 29 P 12:50
T24S R17E G8SRPM

Tie Point:
Claim 335 is 3750' South and 1500' West from the
NE corner of Section 6
T24S R17E G8SRPM

TECK AMERICAN INCORPORATED
501 N. RIVERPOINT BLVD., SUITE 300
SPOKANE, WASHINGTON 99202

BL CLAIMS
Santa Cruz County, Arizona



When recorded, return to.

Teck American Incorporated
501 North Riverpoint Blvd., Suite 300
Spokane, Washington 99202

LOCATION NOTICE FOR LODE MINING CLAIM

NOTICE IS HEREBY GIVEN that the BL 279 lode mining claim has been located by **Teck American Incorporated** whose current mailing address is:
501 N. Riverpoint Blvd., Suite 300, Spokane, WA 99202

RECEIVED
BLM AZ STATE OFFICE
2016 AUG 29 P 12:20
PHOENIX, ARIZONA
BLM
Date
Stamp

The general course of this claim is East to West and it is situated in Santa Cruz County, Arizona. This claim is 1500 feet in length and 600 feet in width constituting 300 feet on each side of the centerline. This claim runs from the location monument on which this location notice is posted approximately 20 feet due East to the East end line and 1480 feet due West to the West end line. This claim is marked by six monuments, one at each corner and one at the center of each end line of the claim.

The location monument on which this notice is posted is situated within Section 31, Township 23S, Range 17E, Gila and Salt River Base and Meridian, Arizona, and this claim encompasses portions of the following Quarter Section(s), Section(s), Township(s) and Range(s):

NE 36, T.23S, R.16E

SE

NW 31, T.23S, R.17E

SW 31, T.23S, R.17E

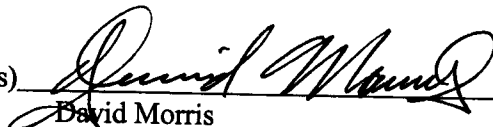
Gila and Salt River Base and Meridian, Arizona.

The locality of this claim with reference to some natural object or permanent monument and additional information (if any) concerning its locality are as follows: The northeast corner of the claim with reference to a permanent monument is:


2850 feet North and 4500 feet West from the surveyed northeast corner of Section 6, Township 24 South, Range 17 East.

DATED AND POSTED on the ground this 8/4/2016

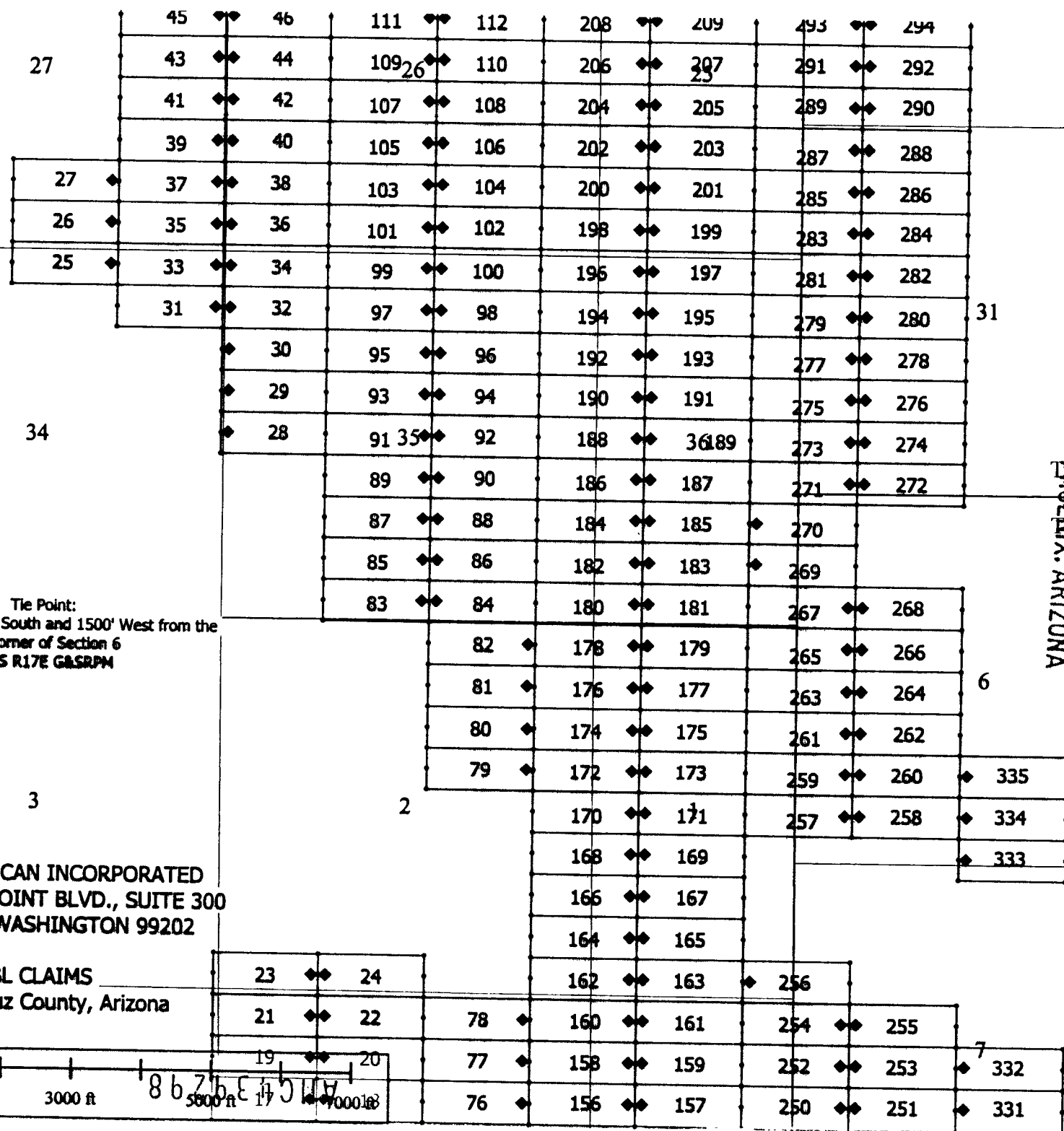
AGENT (s)


David Morris

AMC439298



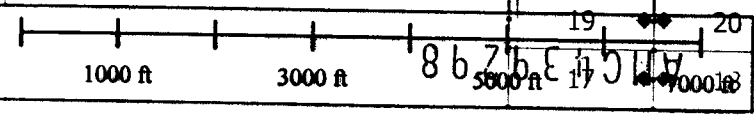
RECEIVED
BLM AZ STATE OFFICE
2015 2016 AUG 29 P 12:20
PHOENIX, ARIZONA



Tie Point:
Claim 335 is 3750' South and 1500' West from the
NE corner of Section 6
T24S R17E G&SRPM

TECK AMERICAN INCORPORATED
501 N. RIVERPOINT BLVD., SUITE 300
SPOKANE, WASHINGTON 99202

BL CLAIMS
Santa Cruz County, Arizona



When recorded, return to.

Teck American Incorporated
501 North Riverpoint Blvd., Suite 300
Spokane, Washington 99202

LOCATION NOTICE FOR LODE MINING CLAIM

NOTICE IS HEREBY GIVEN that the BL 280 lode mining claim has been located by **Teck American Incorporated** whose current mailing address is:
501 N. Riverpoint Blvd., Suite 300, Spokane, WA 99202

RECEIVED
BLM AZ STATE OFFICE
2016 AUG 29 P 12:20
PHOENIX, ARIZONA
BLM
Date
Stamp

The general course of this claim is East to West and it is situated in Santa Cruz County, Arizona. This claim is 1500 feet in length and 600 feet in width constituting 300 feet on each side of the centerline. This claim runs from the location monument on which this location notice is posted approximately 20 feet due West to the West end line and 1480 feet due East to the East end line. This claim is marked by six monuments, one at each corner and one at the center of each end line of the claim.

The location monument on which this notice is posted is situated within Section 31, Township 23S, Range 17E, Gila and Salt River Base and Meridian, Arizona, and this claim encompasses portions of the following Quarter Section(s), Section(s), Township(s) and Range(s):

NE
SE

NW 31, T.23S, R.17E

SW 31, T.23S, R.17E


Gila and Salt River Base and Meridian, Arizona.

The locality of this claim with reference to some natural object or permanent monument and additional information (if any) concerning its locality are as follows: The northeast corner of the claim with reference to a permanent monument is:


2850 feet North and 3000 feet West from the surveyed northeast corner of Section 6, Township 24 South, Range 17 East.

DATED AND POSTED on the ground this 8/4/2016

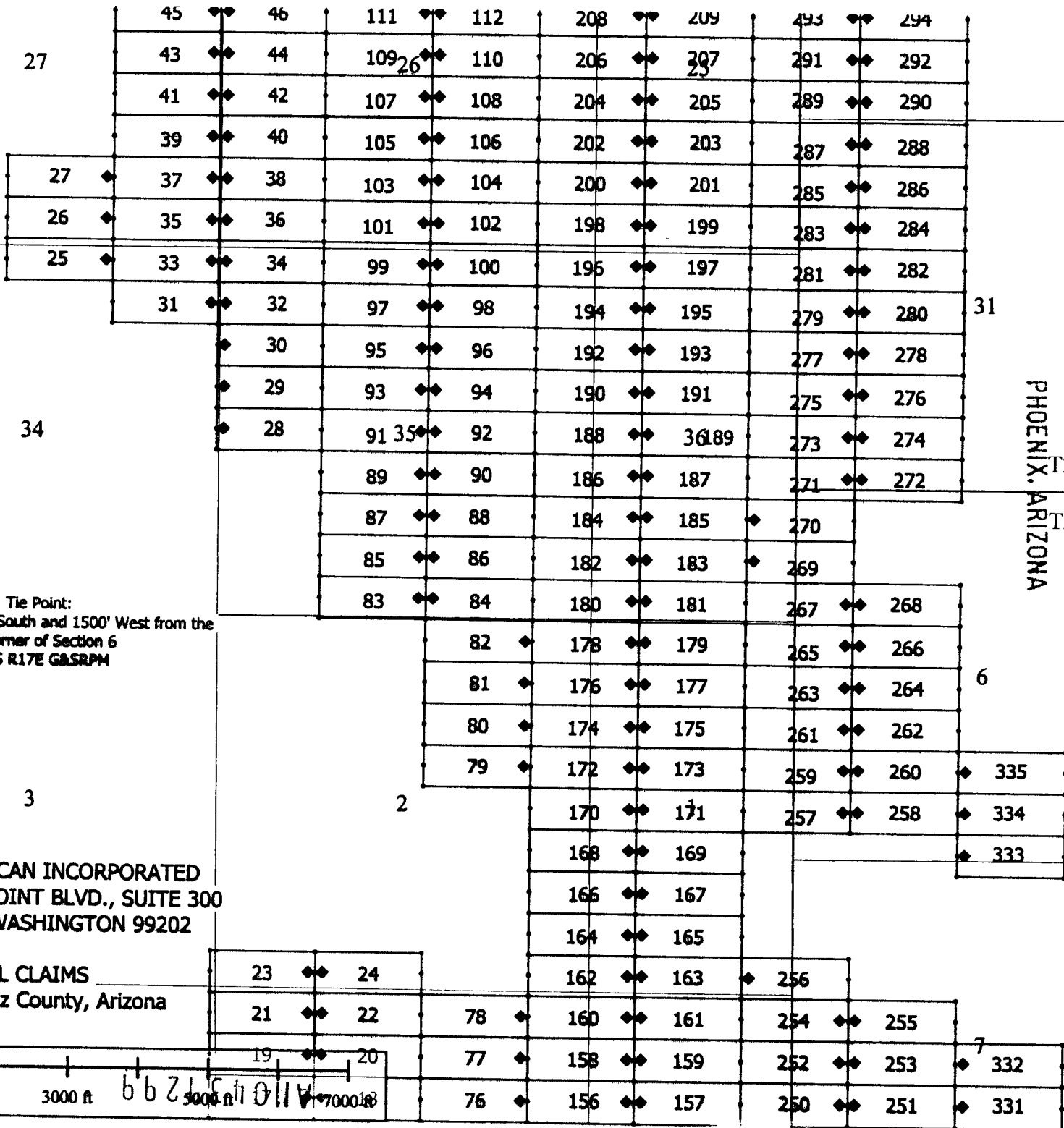
AGENT (s)


David Morris

AMC439299



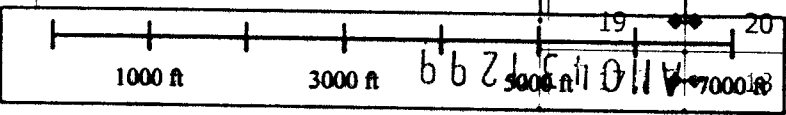
RECEIVED
BLM AZ STATE OFFICE
PHOENIX, ARIZONA
2018 AUG 29 P 12:20
T23
T24



Tie Point:
Claim 335 is 3750' South and 1500' West from the
NE corner of Section 6
T24S R17E G&SRPM

TECK AMERICAN INCORPORATED
501 N. RIVERPOINT BLVD., SUITE 300
SPOKANE, WASHINGTON 99202

BL CLAIMS
Santa Cruz County, Arizona



When recorded, return to.

Teck American Incorporated
501 North Riverpoint Blvd., Suite 300
Spokane, Washington 99202

LOCATION NOTICE FOR LODE MINING CLAIM

NOTICE IS HEREBY GIVEN that the BL 281 lode mining claim has been located by **Teck American Incorporated** whose current mailing address is:
501 N. Riverpoint Blvd., Suite 300, Spokane, WA 99202

RECEIVED
BLM AZ STATE OFFICE
2016 AUG 29 P 12:20
PHOENIX, ARIZONA
BLM
Date
Stamp

The general course of this claim is East to West and it is situated in Santa Cruz County, Arizona. This claim is 1500 feet in length and 600 feet in width constituting 300 feet on each side of the centerline. This claim runs from the location monument on which this location notice is posted approximately 20 feet due East to the East end line and 1480 feet due West to the West end line. This claim is marked by six monuments, one at each corner and one at the center of each end line of the claim.

The location monument on which this notice is posted is situated within Section 31, Township 23S, Range 17E, Gila and Salt River Base and Meridian, Arizona, and this claim encompasses portions of the following Quarter Section(s), Section(s), Township(s) and Range(s):

- NE 36, T.23S, R.16E
- SE 25, T.23S, R.16E
- NW 31, T.23S, R.17E
- SW

Gila and Salt River Base and Meridian, Arizona.

The locality of this claim with reference to some natural object or permanent monument and additional information (if any) concerning its locality are as follows: The northeast corner of the claim with reference to a permanent monument is:

3450 feet North and 4500 feet West from the surveyed northeast corner of Section 6, Township 24 South, Range 17 East.

DATED AND POSTED on the ground this 8/4/2016

AGENT (s) David Morris
David Morris

AMC439300


15

14

13

Tie Point:
Claim 316 is 14250' North and 3000' West from the
NE corner of Section 6
T24S R17E GASPRM

16E TECK AMERICAN INCORPORATED
501 N. RIVERPOINT BLVD., SUITE 300
SPOKANE, WASHINGTON 99202



BL CLAIMS
Santa Cruz County, Arizona

22

24

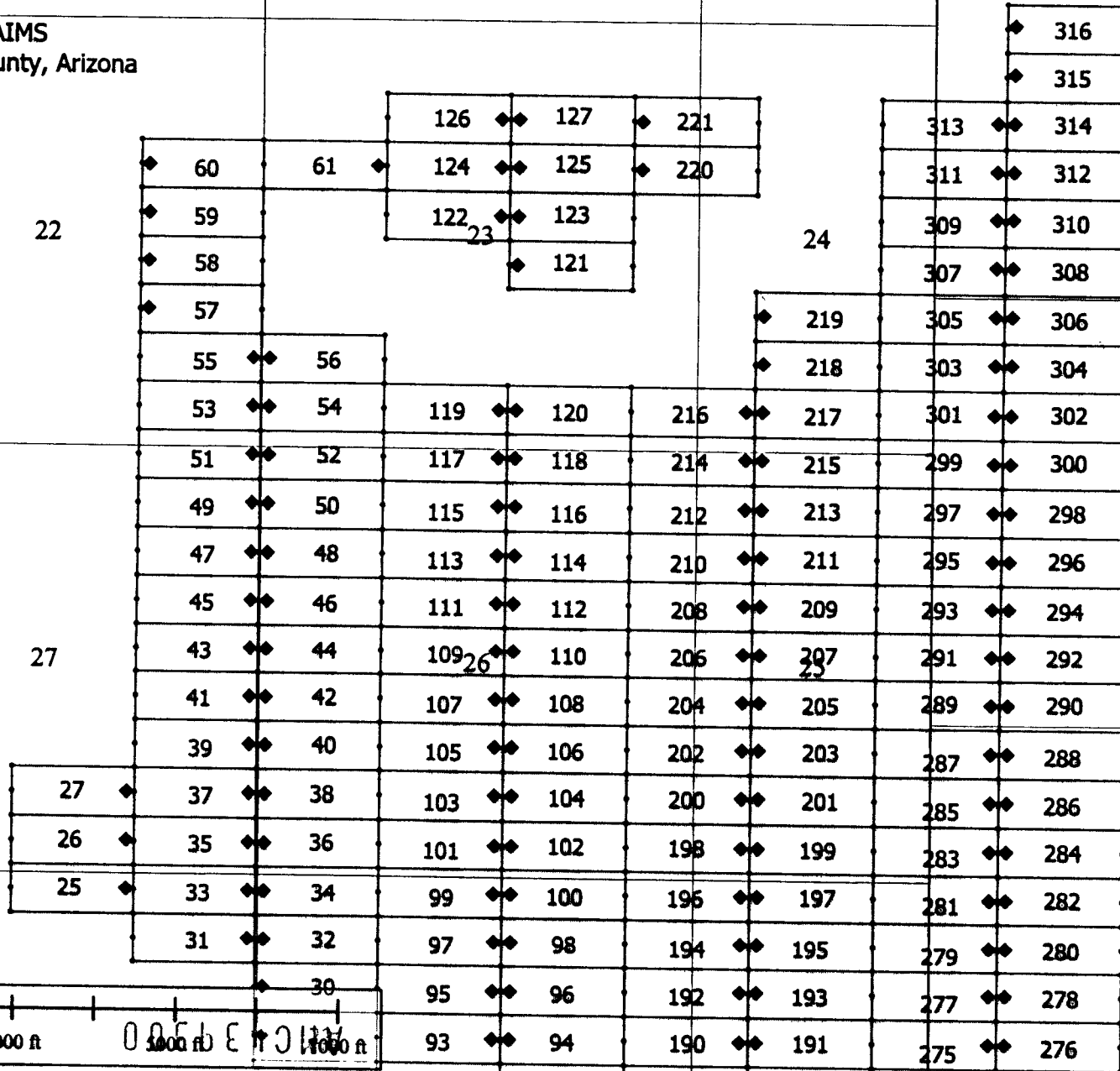
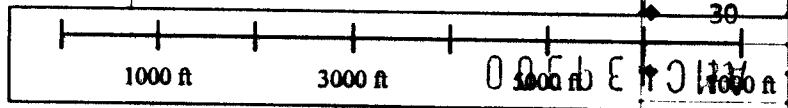
19

PHOENIX, ARIZONA

RECEIVED
BLM AZ STATE OFFICE
2016 AUG 29 P 12:20

27

31



When recorded, return to.

Teck American Incorporated
501 North Riverpoint Blvd., Suite 300
Spokane, Washington 99202

RECEIVED
BLM AZ STATE OFFICE
2016 AUG 29 P 12:20
PHOENIX, ARIZONA

LOCATION NOTICE FOR LODE MINING CLAIM

NOTICE IS HEREBY GIVEN that the BL 282 lode mining claim has been located by **Teck American Incorporated** whose current mailing address is:
501 N. Riverpoint Blvd., Suite 300, Spokane, WA 99202

BLM
Date
Stamp

The general course of this claim is East to West and it is situated in Santa Cruz County, Arizona. This claim is 1500 feet in length and 600 feet in width constituting 300 feet on each side of the centerline. This claim runs from the location monument on which this location notice is posted approximately 20 feet due West to the West end line and 1480 feet due East to the East end line. This claim is marked by six monuments, one at each corner and one at the center of each end line of the claim.

The location monument on which this notice is posted is situated within Section 31, Township 23S, Range 17E, Gila and Salt River Base and Meridian, Arizona, and this claim encompasses portions of the following Quarter Section(s), Section(s), Township(s) and Range(s):

NE
SE
NW 31, T.23S, R.17E
SW


Gila and Salt River Base and Meridian, Arizona.

The locality of this claim with reference to some natural object or permanent monument and additional information (if any) concerning its locality are as follows: The northeast corner of the claim with reference to a permanent monument is:

3450 feet North and 3000 feet West from the surveyed northeast corner of Section 6, Township 24 South, Range 17 East.

DATED AND POSTED on the ground this 8/4/2016

AGENT (s)


David Morris

AMC439301


15

14

13

Tie Point:
Claim 316 is 14250' North and 3000' West from the
NE corner of Section 6
T24S R17E G&SRPM

16E TECK AMERICAN INCORPORATED
501 N. RIVERPOINT BLVD., SUITE 300
SPOKANE, WASHINGTON 99202



BL CLAIMS
Santa Cruz County, Arizona

22

24

19

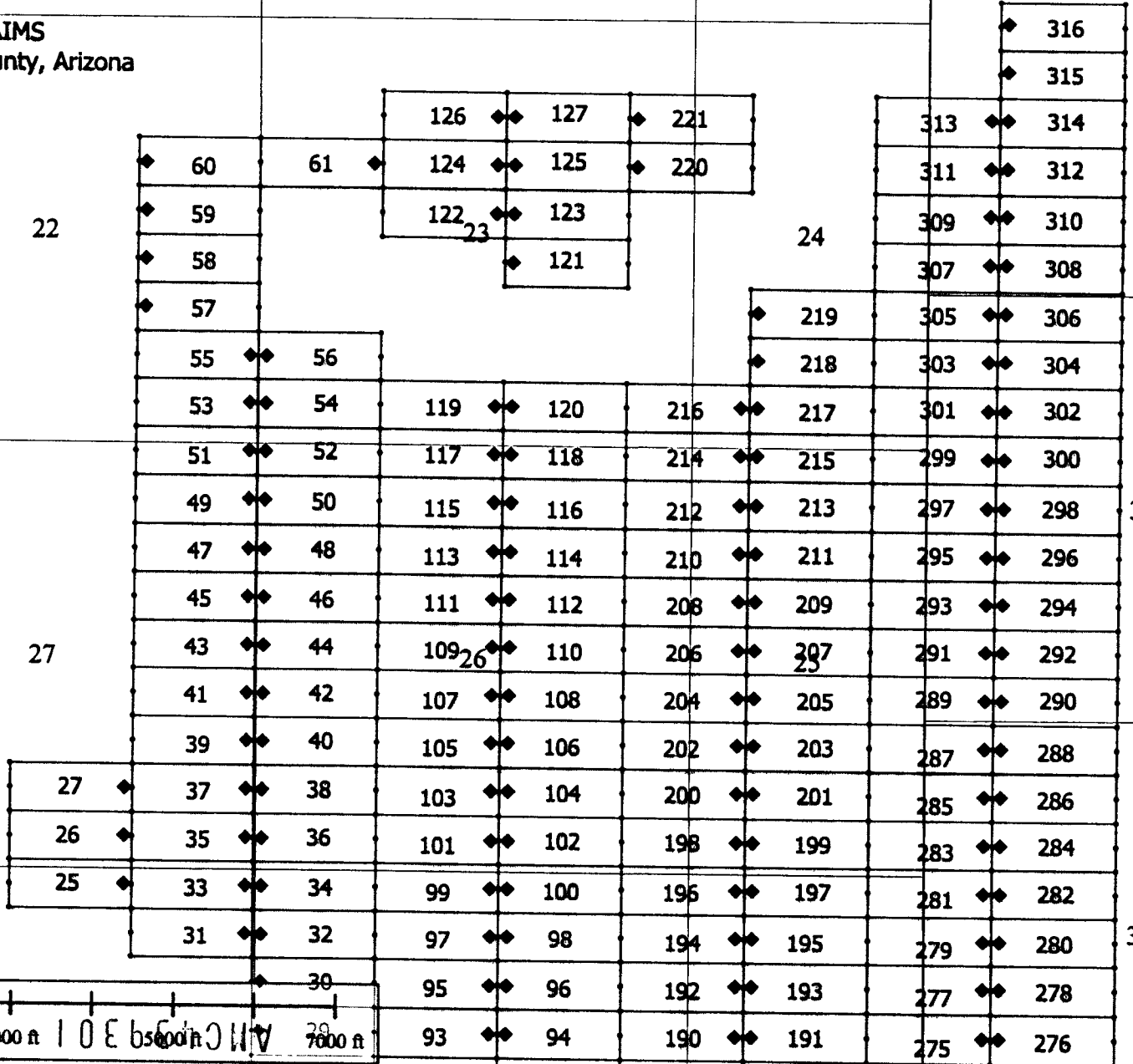
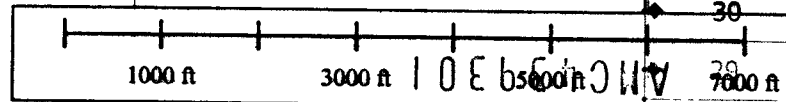
PHOENIX, ARIZONA

RECEIVED
BLM AZ STATE OFFICE
2016 AUG 29 P 12:21

27

30

31



15

14

13

12

11

10

9

8

7

6

22

23

24

25

26

27

28

29

30

31

32

33

When recorded, return to.

Teck American Incorporated
501 North Riverpoint Blvd., Suite 300
Spokane, Washington 99202

RECEIVED
BLM AZ STATE OFFICE
2016 AUG 29 P 12: 21
PHOENIX, ARIZONA

LOCATION NOTICE FOR LODE MINING CLAIM

NOTICE IS HEREBY GIVEN that the BL 283 lode mining claim has been located by **Teck American Incorporated** whose current mailing address is:
501 N. Riverpoint Blvd., Suite 300, Spokane, WA 99202

BLM
Date
Stamp

The general course of this claim is East to West and it is situated in Santa Cruz County, Arizona. This claim is 1500 feet in length and 600 feet in width constituting 300 feet on each side of the centerline. This claim runs from the location monument on which this location notice is posted approximately 20 feet due East to the East end line and 1480 feet due West to the West end line. This claim is marked by six monuments, one at each corner and one at the center of each end line of the claim.

The location monument on which this notice is posted is situated within Section 31, Township 23S, Range 17E, Gila and Salt River Base and Meridian, Arizona, and this claim encompasses portions of the following Quarter Section(s), Section(s), Township(s) and Range(s):

- NE
- SE 25, T.23S, R.16E
- NW 31, T.23S, R.17E
- SW

Gila and Salt River Base and Meridian, Arizona.

The locality of this claim with reference to some natural object or permanent monument and additional information (if any) concerning its locality are as follows: The northeast corner of the claim with reference to a permanent monument is:

4050 feet North and 4500 feet West from the surveyed northeast corner of Section 6, Township 24 South, Range 17 East.

DATED AND POSTED on the ground this 8/4/2016

AGENT (s) David Morris
David Morris

AIHC439302


16E TECK AMERICAN INCORPORATED
 501 N. RIVERPOINT BLVD., SUITE 300
 SPOKANE, WASHINGTON 99202

15

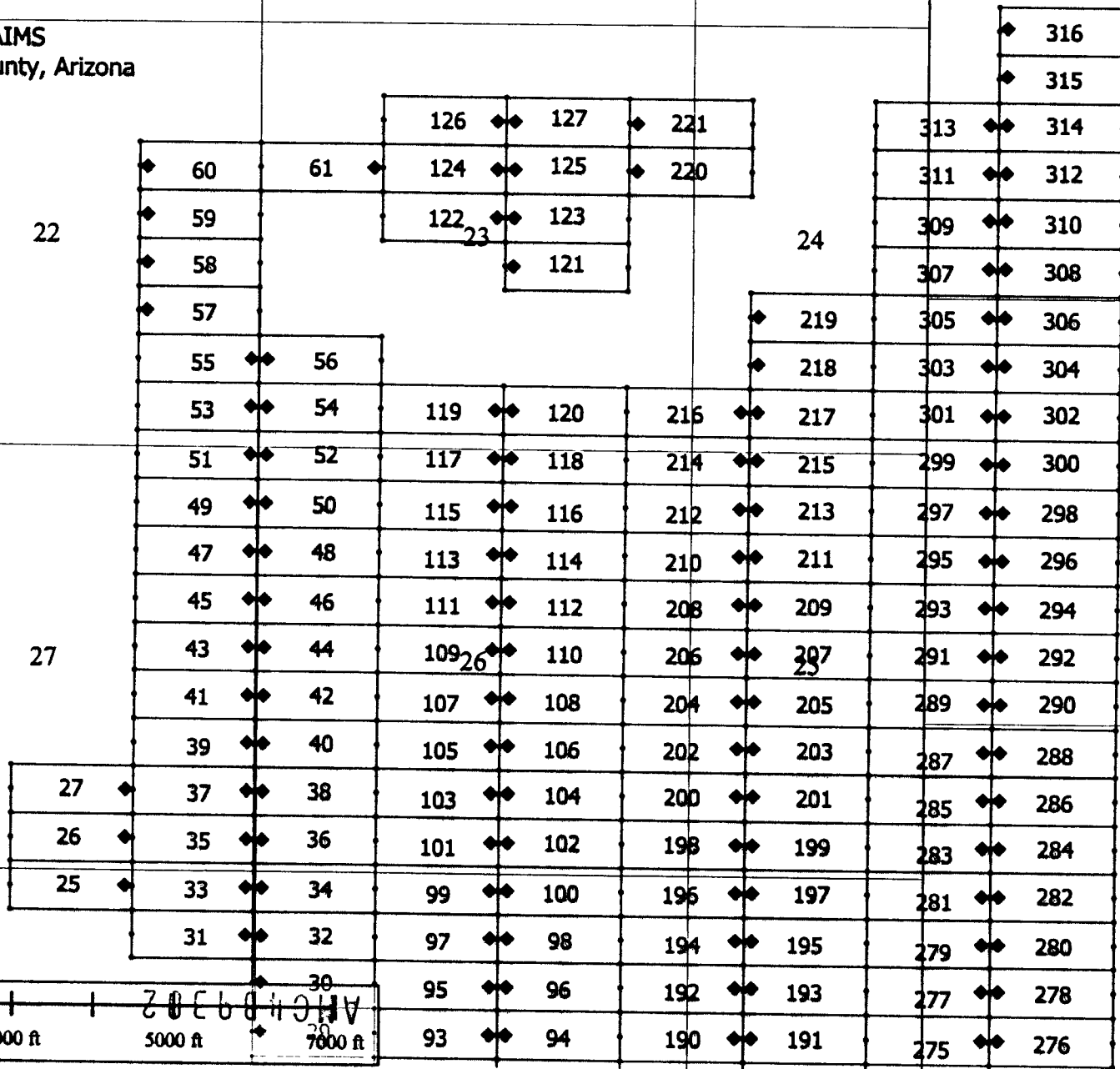
14

13

Tie Point:
 Claim 316 is 14250' North and 3000' West from the
 NE corner of Section 6
 T24S R17E G&SRPM



BL CLAIMS
 Santa Cruz County, Arizona



19

22

24

PHOENIX, ARIZONA
 2016 AUG 29 P 12: 21

RECEIVED
 BLM AZ STATE OFFICE

27

30

31

1000 ft 3000 ft 5000 ft 7000 ft
 20060930
 AVC

When recorded, return to

Teck American Incorporated
501 North Riverpoint Blvd., Suite 300
Spokane, Washington 99202

LOCATION NOTICE FOR LODE MINING CLAIM

NOTICE IS HEREBY GIVEN that the BL 284 lode mining claim has been located by **Teck American Incorporated** whose current mailing address is:
501 N. Riverpoint Blvd., Suite 300, Spokane, WA 99202

RECEIVED
BLM AZ STATE OFFICE
2016 AUG 29 P 12: 21
PHOENIX, ARIZONA
BLM
Date
Stamp

The general course of this claim is East to West and it is situated in Santa Cruz County, Arizona. This claim is 1500 feet in length and 600 feet in width constituting 300 feet on each side of the centerline. This claim runs from the location monument on which this location notice is posted approximately 20 feet due West to the West end line and 1480 feet due East to the East end line. This claim is marked by six monuments, one at each corner and one at the center of each end line of the claim.

The location monument on which this notice is posted is situated within Section 31, Township 23S, Range 17E, Gila and Salt River Base and Meridian, Arizona, and this claim encompasses portions of the following Quarter Section(s), Section(s), Township(s) and Range(s):

NE
SE
NW 31, T.23S, R.17E
SW

Gila and Salt River Base and Meridian, Arizona.

The locality of this claim with reference to some natural object or permanent monument and additional information (if any) concerning its locality are as follows: The northeast corner of the claim with reference to a permanent monument is:

4050 feet North and 3000 feet West from the surveyed northeast corner of Section 6, Township 24 South, Range 17 East.

DATED AND POSTED on the ground this 8/4/2016

AGENT (s) 
David Morris

ANCI439303

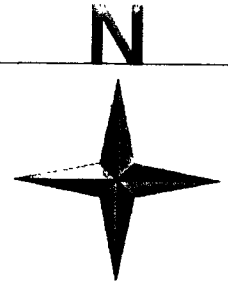
15

14

13

Tie Point:
Claim 316 is 14250' North and 3000' West from the
NE corner of Section 6
T24S R17E G&SRPM

16E TECK AMERICAN INCORPORATED
501 N. RIVERPOINT BLVD., SUITE 300
SPOKANE, WASHINGTON 99202



BL CLAIMS
Santa Cruz County, Arizona

22

24

19

30

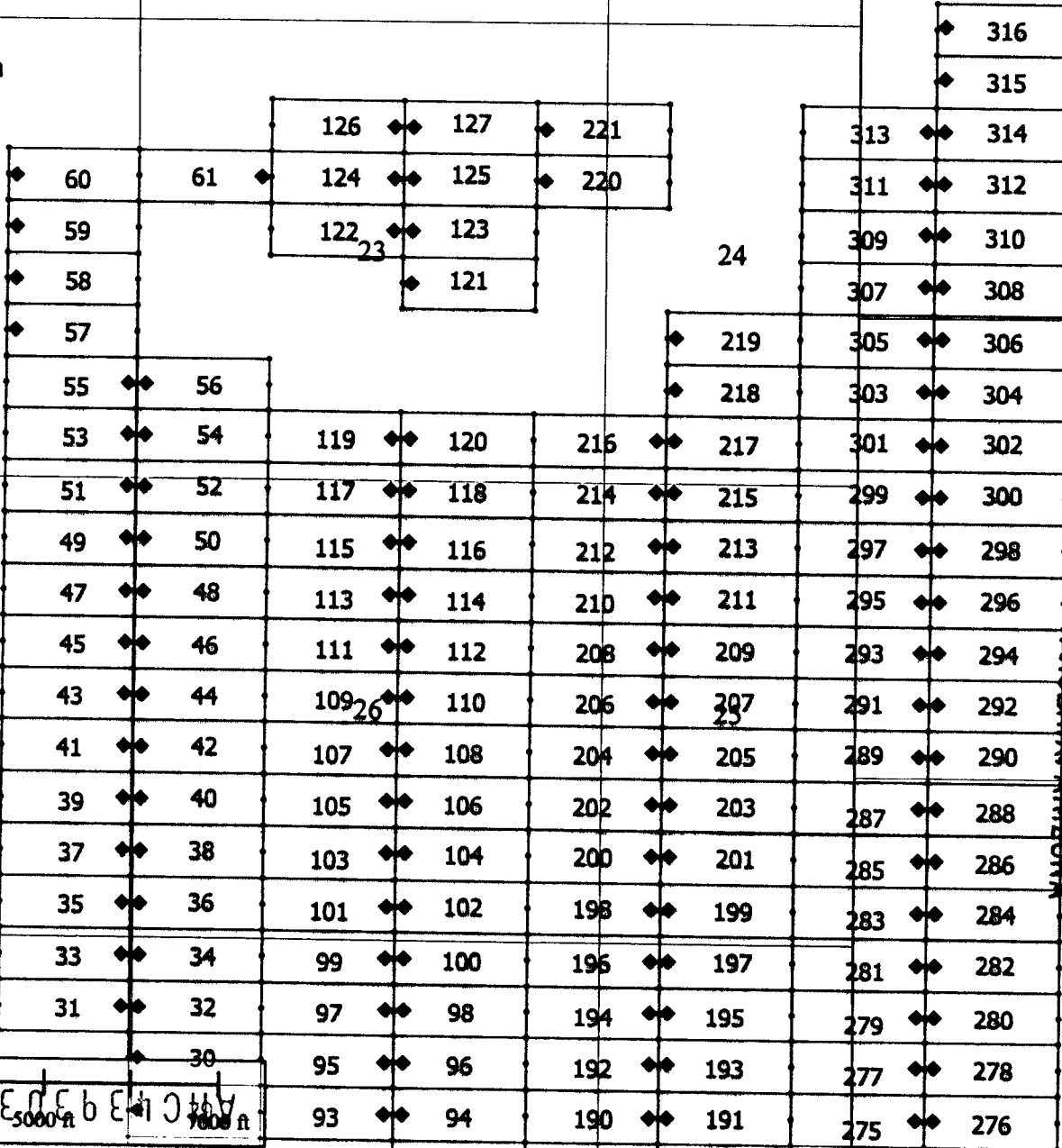
27

PHOENIX, ARIZONA

2016 AUG 29 P 12:21

RECEIVED
BLM AZ STATE OFFICE

31



1000 ft 3000 ft

5000 ft

When recorded, return to.

Teck American Incorporated
501 North Riverpoint Blvd., Suite 300
Spokane, Washington 99202

RECEIVED
BLM AZ STATE OFFICE
2016 AUG 29 P 2: 21
PHOENIX, ARIZONA

LOCATION NOTICE FOR LODE MINING CLAIM

NOTICE IS HEREBY GIVEN that the BL 285 lode mining claim has been located by **Teck American Incorporated** whose current mailing address is:
501 N. Riverpoint Blvd., Suite 300, Spokane, WA 99202

BLM
Date
Stamp

The general course of this claim is East to West and it is situated in Santa Cruz County, Arizona. This claim is 1500 feet in length and 600 feet in width constituting 300 feet on each side of the centerline. This claim runs from the location monument on which this location notice is posted approximately 20 feet due East to the East end line and 1480 feet due West to the West end line. This claim is marked by six monuments, one at each corner and one at the center of each end line of the claim.

The location monument on which this notice is posted is situated within Section 31, Township 23S, Range 17E, Gila and Salt River Base and Meridian, Arizona, and this claim encompasses portions of the following Quarter Section(s), Section(s), Township(s) and Range(s):

- NE
- SE 25, T.23S, R.16E
- NW 31, T.23S, R.17E
- SW

Gila and Salt River Base and Meridian, Arizona.

The locality of this claim with reference to some natural object or permanent monument and additional information (if any) concerning its locality are as follows: The northeast corner of the claim with reference to a permanent monument is:

4650 feet North and 4500 feet West from the surveyed northeast corner of Section 6, Township 24 South, Range 17 East.

DATED AND POSTED on the ground this 8/4/2016

AGENT (s) David Morris
David Morris

AMC439304


15

14

13

16E TECK AMERICAN INCORPORATED
501 N. RIVERPOINT BLVD., SUITE 300
SPOKANE, WASHINGTON 99202

Tie Point:
Claim 316 is 14250' North and 3000' West from the
NE corner of Section 6
T24S R17E G&SRPM



BL CLAIMS
Santa Cruz County, Arizona

22

24

19

PHOENIX, ARIZONA

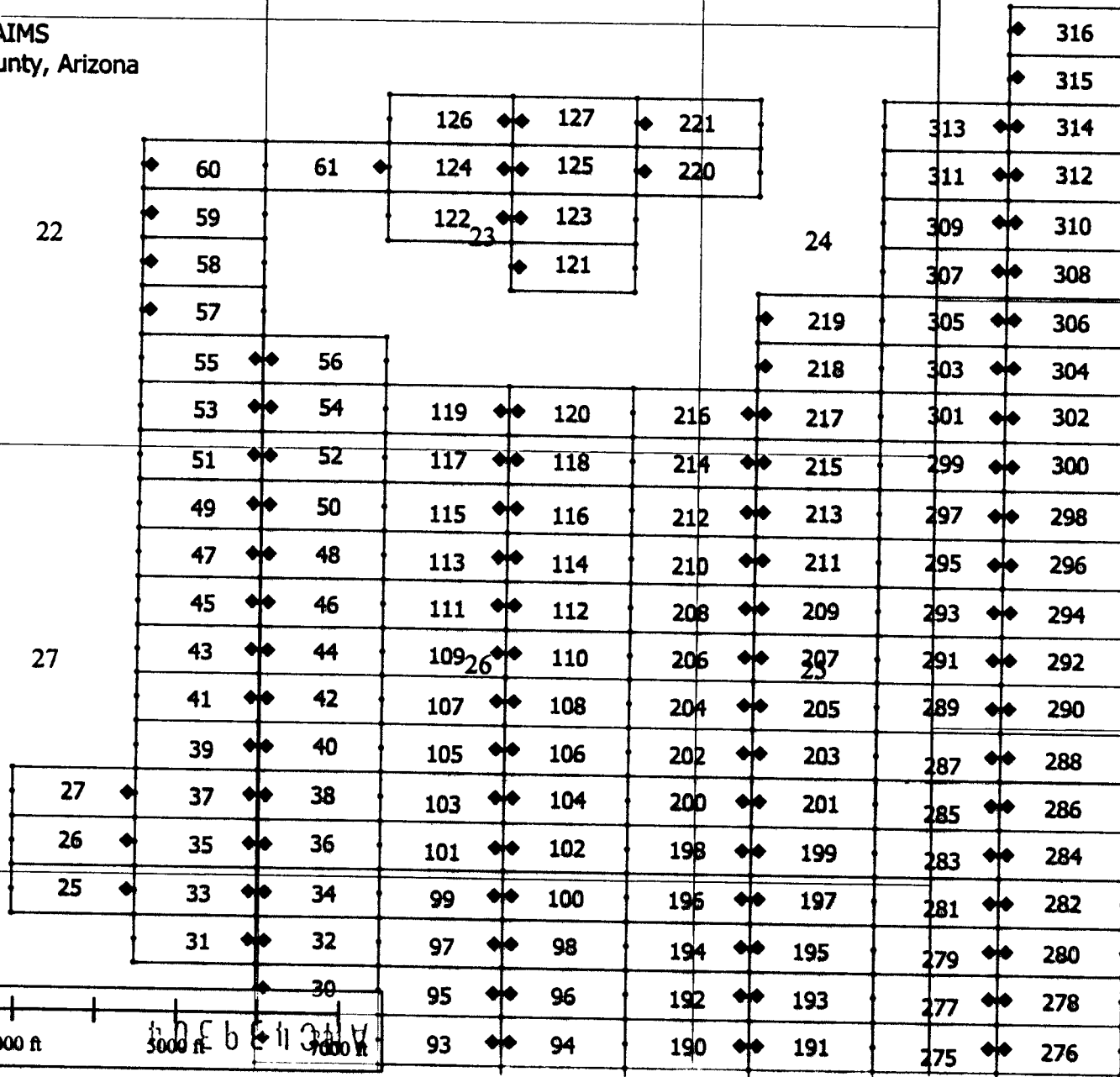
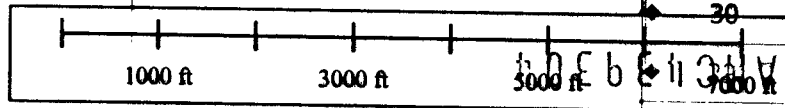
2016 AUG 29 P 12:21

RECEIVED
BLM AZ STATE OFFICE

30

27

31



When recorded, return to.

Teck American Incorporated
501 North Riverpoint Blvd., Suite 300
Spokane, Washington 99202

LOCATION NOTICE FOR LODE MINING CLAIM

NOTICE IS HEREBY GIVEN that the BL 286 lode mining claim has been located by **Teck American Incorporated** whose current mailing address is:
501 N. Riverpoint Blvd., Suite 300, Spokane, WA 99202

RECEIVED
BLM AZ STATE OFFICE
2016 AUG 29 P 12: 21
PHOENIX, ARIZONA
BLM
Date
Stamp

The general course of this claim is East to West and it is situated in Santa Cruz County, Arizona. This claim is 1500 feet in length and 600 feet in width constituting 300 feet on each side of the centerline. This claim runs from the location monument on which this location notice is posted approximately 20 feet due West to the West end line and 1480 feet due East to the East end line. This claim is marked by six monuments, one at each corner and one at the center of each end line of the claim.

The location monument on which this notice is posted is situated within Section 31, Township 23S, Range 17E, Gila and Salt River Base and Meridian, Arizona, and this claim encompasses portions of the following Quarter Section(s), Section(s), Township(s) and Range(s):

NE
SE
NW 31, T.23S, R.17E
SW

Gila and Salt River Base and Meridian, Arizona.

The locality of this claim with reference to some natural object or permanent monument and additional information (if any) concerning its locality are as follows: The northeast corner of the claim with reference to a permanent monument is:

4650 feet North and 3000 feet West from the surveyed northeast corner of Section 6, Township 24 South, Range 17 East.

DATED AND POSTED on the ground this 8/4/2016


AGENT (s) David Morris
David Morris

AMC 439305

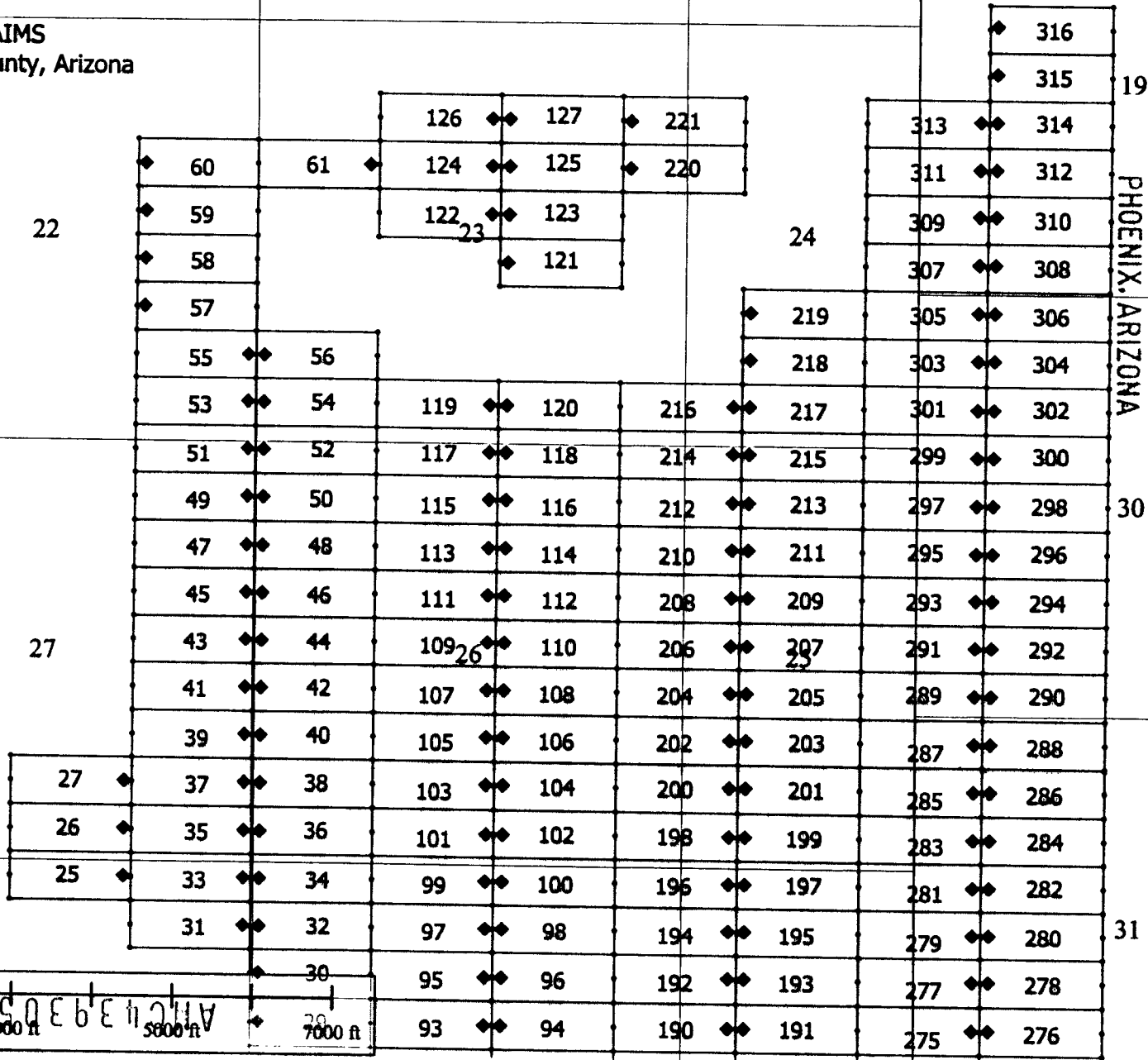
16E TECK AMERICAN INCORPORATED
 501 N. RIVERPOINT BLVD., SUITE 300
 SPOKANE, WASHINGTON 99202

BL CLAIMS
 Santa Cruz County, Arizona

15 14 13
 Tie Point:
 Claim 316 is 14250' North and 3000' West from the
 NE corner of Section 6
 T24S R17E G&SRPM



RECEIVED
 BLM AZ STATE OFFICE
 2016 AUG 29 P 12:21



31

30

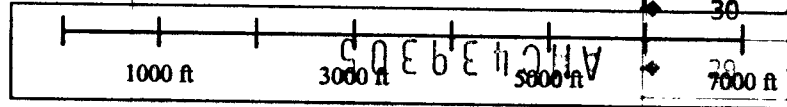
19

PHOENIX, ARIZONA

24

22

27



When recorded, return to.

Teck American Incorporated
501 North Riverpoint Blvd., Suite 300
Spokane, Washington 99202

LOCATION NOTICE FOR LODE MINING CLAIM

NOTICE IS HEREBY GIVEN that the BL 287 lode mining claim has been located by **Teck American Incorporated** whose current mailing address is:
501 N. Riverpoint Blvd., Suite 300, Spokane, WA 99202

RECEIVED
BLM AZ STATE OFFICE
2016 AUG 29 P 12: 22
PHOENIX, ARIZONA
BLM
Date
Stamp

The general course of this claim is East to West and it is situated in Santa Cruz County, Arizona. This claim is 1500 feet in length and 600 feet in width constituting 300 feet on each side of the centerline. This claim runs from the location monument on which this location notice is posted approximately 20 feet due East to the East end line and 1480 feet due West to the West end line. This claim is marked by six monuments, one at each corner and one at the center of each end line of the claim.

The location monument on which this notice is posted is situated within Section 31, Township 23S, Range 17E, Gila and Salt River Base and Meridian, Arizona, and this claim encompasses portions of the following Quarter Section(s), Section(s), Township(s) and Range(s):

- NE
- SE 25, T.23S, R.16E
- NW 31, T.23S, R.17E
- SW

Gila and Salt River Base and Meridian, Arizona.

The locality of this claim with reference to some natural object or permanent monument and additional information (if any) concerning its locality are as follows: The northeast corner of the claim with reference to a permanent monument is:

5250 feet North and 4500 feet West from the surveyed northeast corner of Section 6, Township 24 South, Range 17 East.

DATED AND POSTED on the ground this 8/4/2016

AGENT (s) David Morris
David Morris

AMC 439306


15

14

13

Tie Point:
Claim 316 is 14250' North and 3000' West from the
NE corner of Section 6
T24S R17E G&SRPM

16E TECK AMERICAN INCORPORATED
501 N. RIVERPOINT BLVD., SUITE 300
SPOKANE, WASHINGTON 99202



BL CLAIMS
Santa Cruz County, Arizona

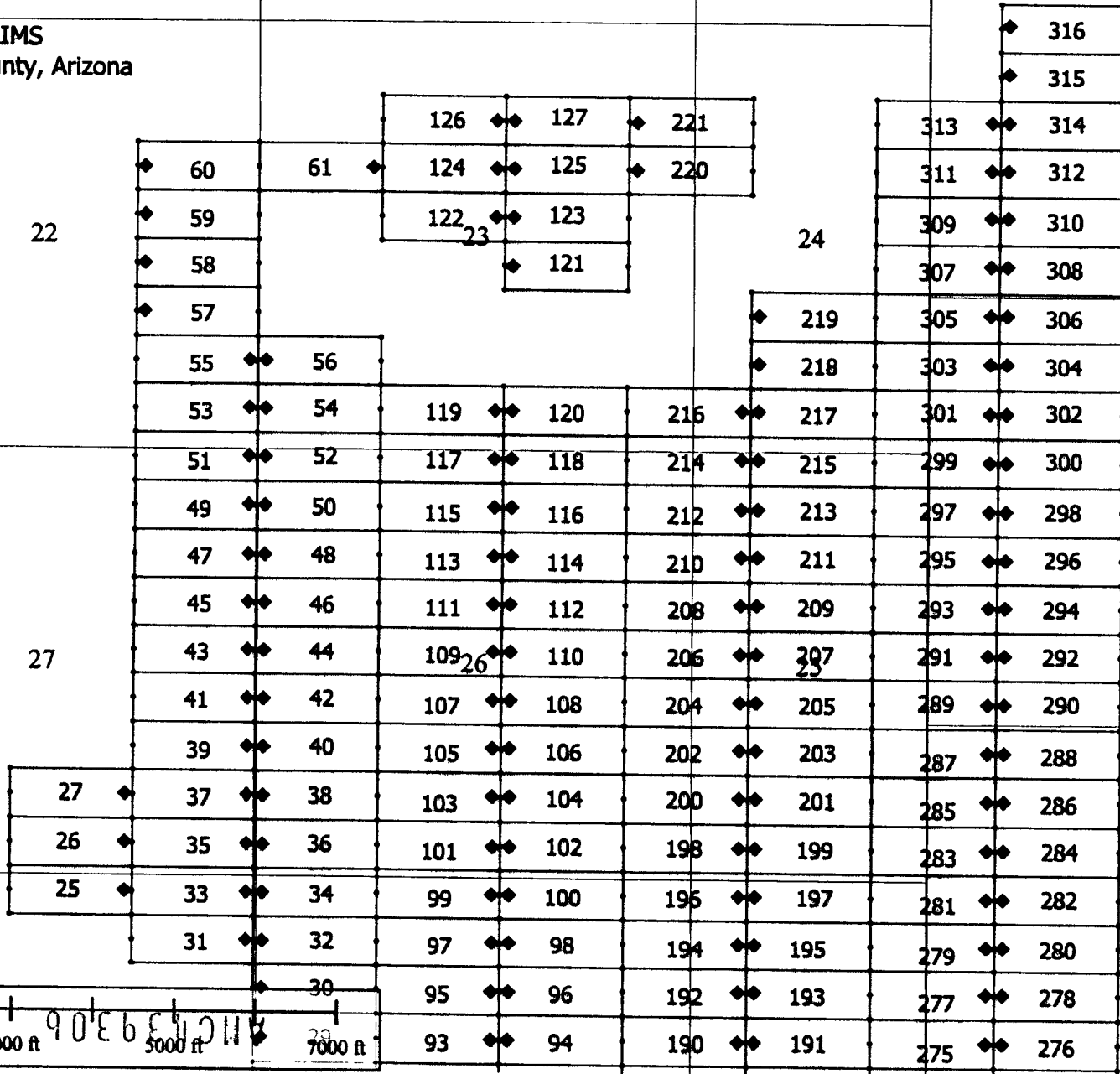
22

27

19

30

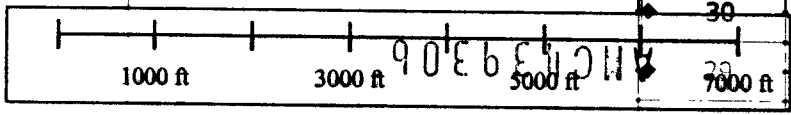
31



RECEIVED
BLM AZ STATE OFFICE

2016 AUG 29 P 12: 22

PHOENIX, ARIZONA



When recorded, return to .

Teck American Incorporated
501 North Riverpoint Blvd., Suite 300
Spokane, Washington 99202

LOCATION NOTICE FOR LODE MINING CLAIM

NOTICE IS HEREBY GIVEN that the BL 288 lode mining claim has been located by **Teck American Incorporated** whose current mailing address is:
501 N. Riverpoint Blvd., Suite 300, Spokane, WA 99202

RECEIVED
BLM AZ STATE OFFICE
2016 AUG 29 P 12: 22
PHOENIX, ARIZONA
BLM
Date
Stamp

The general course of this claim is East to West and it is situated in Santa Cruz County, Arizona. This claim is 1500 feet in length and 600 feet in width constituting 300 feet on each side of the centerline. This claim runs from the location monument on which this location notice is posted approximately 20 feet due West to the West end line and 1480 feet due East to the East end line. This claim is marked by six monuments, one at each corner and one at the center of each end line of the claim.

The location monument on which this notice is posted is situated within Section 31, Township 23S, Range 17E, Gila and Salt River Base and Meridian, Arizona, and this claim encompasses portions of the following Quarter Section(s), Section(s), Township(s) and Range(s):

NE
SE
NW 31, T.23S, R.17E
SW

Gila and Salt River Base and Meridian, Arizona.

The locality of this claim with reference to some natural object or permanent monument and additional information (if any) concerning its locality are as follows: The northeast corner of the claim with reference to a permanent monument is:

5250 feet North and 3000 feet West from the surveyed northeast corner of Section 6, Township 24 South, Range 17 East.

DATED AND POSTED on the ground this 8/4/2016

AGENT (s) David Morris
David Morris

AMC1439307


15

14

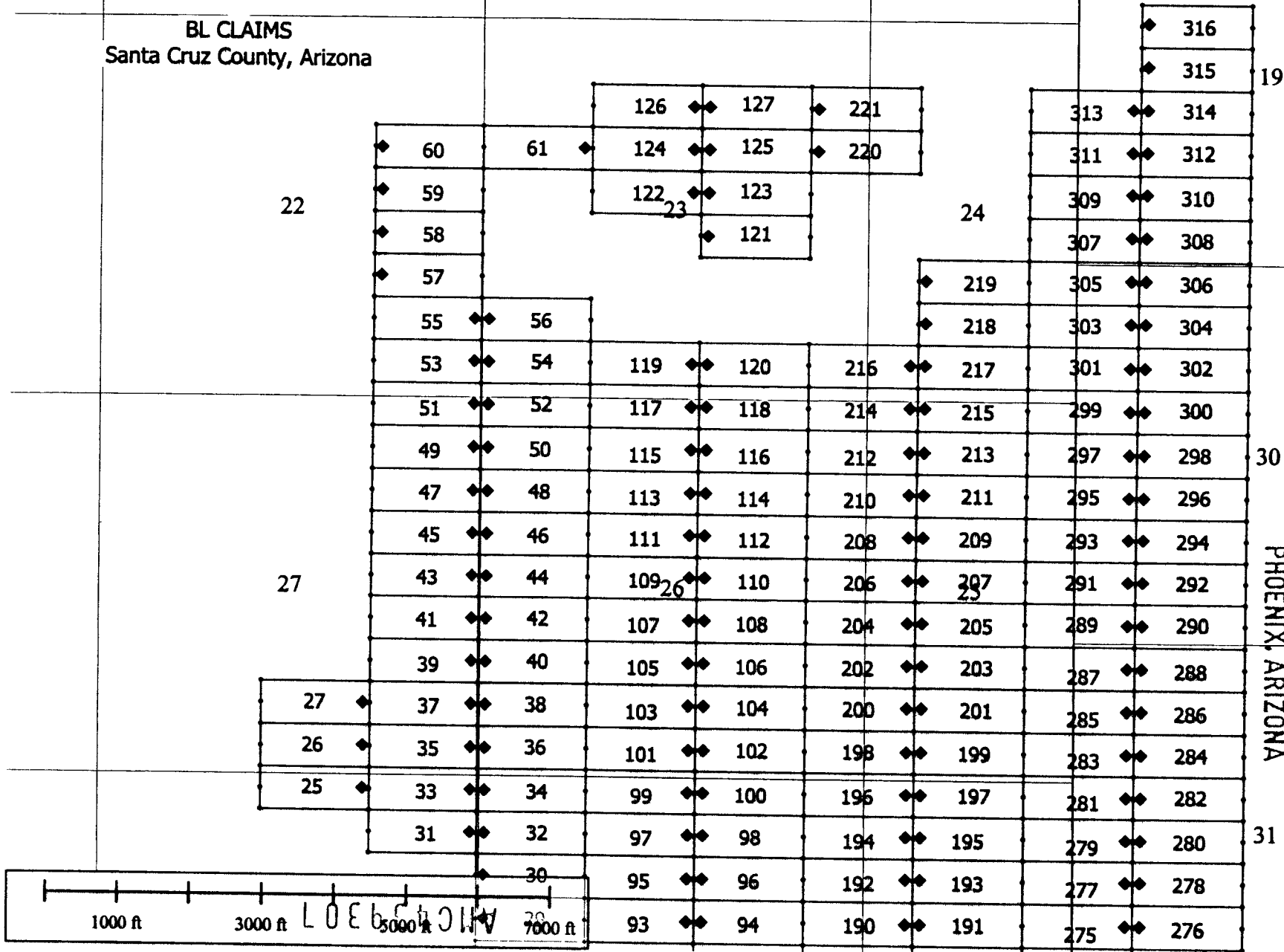
13

Tie Point:
Claim 316 is 14250' North and 3000' West from the
NE corner of Section 6
T24S R17E G&SRPM

16E TECK AMERICAN INCORPORATED
501 N. RIVERPOINT BLVD., SUITE 300
SPOKANE, WASHINGTON 99202



BL CLAIMS
Santa Cruz County, Arizona



RECEIVED
BLM AZ STATE OFFICE

2016 AUG 29 P 12:22

PHOENIX, ARIZONA

31



When recorded, return to.

Teck American Incorporated
501 North Riverpoint Blvd., Suite 300
Spokane, Washington 99202

LOCATION NOTICE FOR LODE MINING CLAIM

NOTICE IS HEREBY GIVEN that the BL 289 lode mining claim has been located by **Teck American Incorporated** whose current mailing address is:
501 N. Riverpoint Blvd., Suite 300, Spokane, WA 99202

RECEIVED
BLM AZ STATE OFFICE
2016 AUG 29 P 12: 22
PHOENIX, ARIZONA
BLM
Date
Stamp

The general course of this claim is East to West and it is situated in Santa Cruz County, Arizona. This claim is 1500 feet in length and 600 feet in width constituting 300 feet on each side of the centerline. This claim runs from the location monument on which this location notice is posted approximately 20 feet due East to the East end line and 1480 feet due West to the West end line. This claim is marked by six monuments, one at each corner and one at the center of each end line of the claim.

The location monument on which this notice is posted is situated within Section 30, Township 23S, Range 17E, Gila and Salt River Base and Meridian, Arizona, and this claim encompasses portions of the following Quarter Section(s), Section(s), Township(s) and Range(s):

- NE
- SE 25, T.23S, R.16E
- NW 31, T.23S, R.17E
- SW 30, T.23S, R.17E

Gila and Salt River Base and Meridian, Arizona.

The locality of this claim with reference to some natural object or permanent monument and additional information (if any) concerning its locality are as follows: The northeast corner of the claim with reference to a permanent monument is:

5850 feet North and 4500 feet West from the surveyed northeast corner of Section 6, Township 24 South, Range 17 East.

DATED AND POSTED on the ground this 8/3/2016

AGENT (s) David Morris
David Morris

AMC1439308


15

14

13

Tie Point:
Claim 316 is 14250' North and 3000' West from the
NE corner of Section 6
T24S R17E GASRPM

16E TECK AMERICAN INCORPORATED
501 N. RIVERPOINT BLVD., SUITE 300
SPOKANE, WASHINGTON 99202



BL CLAIMS
Santa Cruz County, Arizona

316
315
314
313
312
311
310
309
308
307
306
305
304
303
302
301
300
299
298
297
296
295
294
293
292
291
290
289
288
287
286
285
284
283
282
281
280
279
278
277
276

19

22

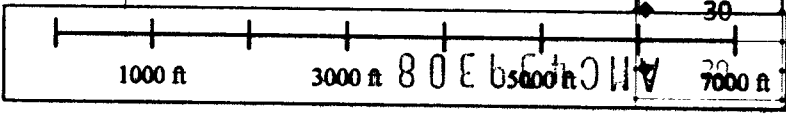
24

30

27

31

60	61	126	127	221
59		124	125	220
58		122	123	
57			121	
55	56			
53	54	119	120	216
51	52	117	118	214
49	50	115	116	212
47	48	113	114	210
45	46	111	112	208
43	44	109	110	206
41	42	107	108	204
39	40	105	106	202
37	38	103	104	200
35	36	101	102	198
33	34	99	100	196
31	32	97	98	194
	30	95	96	192
		93	94	190



RECEIVED
BLM AZ STATE OFFICE
PHOENIX, ARIZONA
2016 AUG 29 P 12:22

When recorded, return to.

Teck American Incorporated
501 North Riverpoint Blvd., Suite 300
Spokane, Washington 99202

RECEIVED
BLM AZ STATE OFFICE
2016 AUG 29 P 12: 22
PHOENIX, ARIZONA

LOCATION NOTICE FOR LODE MINING CLAIM

NOTICE IS HEREBY GIVEN that the BL 290 lode mining claim has been located by **Teck American Incorporated** whose current mailing address is:
501 N. Riverpoint Blvd., Suite 300, Spokane, WA 99202

BLM
Date
Stamp

The general course of this claim is East to West and it is situated in Santa Cruz County, Arizona. This claim is 1500 feet in length and 600 feet in width constituting 300 feet on each side of the centerline. This claim runs from the location monument on which this location notice is posted approximately 20 feet due West to the West end line and 1480 feet due East to the East end line. This claim is marked by six monuments, one at each corner and one at the center of each end line of the claim.

The location monument on which this notice is posted is situated within Section 30, Township 23S, Range 17E, Gila and Salt River Base and Meridian, Arizona, and this claim encompasses portions of the following Quarter Section(s), Section(s), Township(s) and Range(s):

NE
SE

NW 31, T.23S, R.17E

SW 30, T.23S, R.17E

Gila and Salt River Base and Meridian, Arizona.

The locality of this claim with reference to some natural object or permanent monument and additional information (if any) concerning its locality are as follows: The northeast corner of the claim with reference to a permanent monument is:

5850 feet North and 3000 feet West from the surveyed northeast corner of Section 6, Township 24 South, Range 17 East.

DATED AND POSTED on the ground this 8/3/2016

AGENT (s) David Morris
David Morris

AMC1439309


15

14

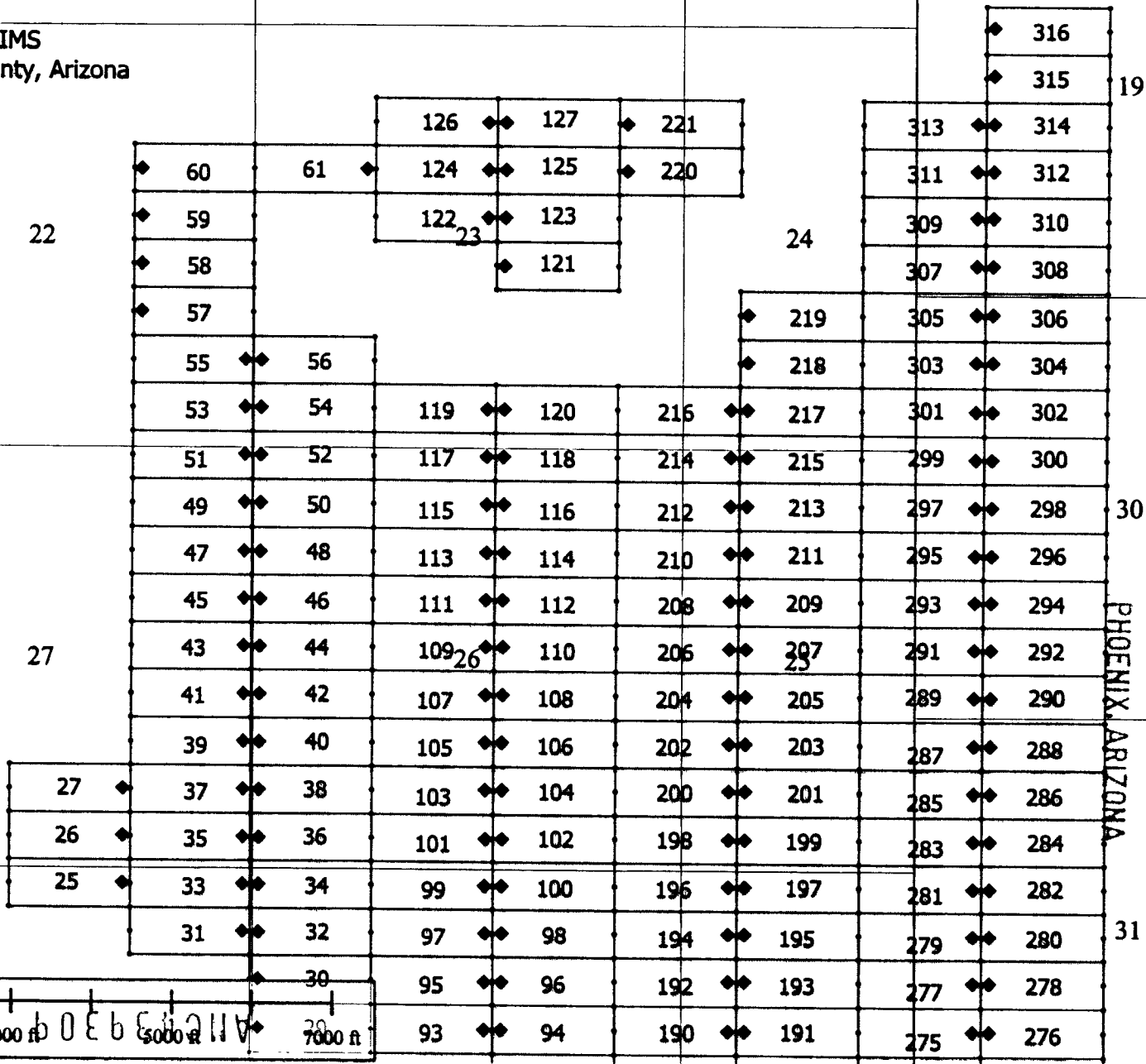
13

Tie Point:
Claim 316 is 14250' North and 3000' West from the
NE corner of Section 6
T24S R17E G4SRPM

16E TECK AMERICAN INCORPORATED
501 N. RIVERPOINT BLVD., SUITE 300
SPOKANE, WASHINGTON 99202



BL CLAIMS
Santa Cruz County, Arizona



RECEIVED
BLM AZ STATE OFFICE
7/20/05 AUG 29 P 12:22
PHOENIX, ARIZONA

When recorded, return to.

Teck American Incorporated
501 North Riverpoint Blvd., Suite 300
Spokane, Washington 99202

LOCATION NOTICE FOR LODE MINING CLAIM

NOTICE IS HEREBY GIVEN that the BL 291 lode mining claim has been located by **Teck American Incorporated** whose current mailing address is:
501 N. Riverpoint Blvd., Suite 300, Spokane, WA 99202

RECEIVED
BLM AZ STATE OFFICE
2016 AUG 29 P 12:22
PHOENIX ARIZONA
BLM
Date
Stamp

The general course of this claim is East to West and it is situated in Santa Cruz County, Arizona. This claim is 1500 feet in length and 600 feet in width constituting 300 feet on each side of the centerline. This claim runs from the location monument on which this location notice is posted approximately 20 feet due East to the East end line and 1480 feet due West to the West end line. This claim is marked by six monuments, one at each corner and one at the center of each end line of the claim.

The location monument on which this notice is posted is situated within Section 30, Township 23S, Range 17E, Gila and Salt River Base and Meridian, Arizona, and this claim encompasses portions of the following Quarter Section(s), Section(s), Township(s) and Range(s):

NE 25, T.23S, R.16E

SE 25, T.23S, R.16E

NW

SW 30, T.23S, R.17E

Gila and Salt River Base and Meridian, Arizona.

The locality of this claim with reference to some natural object or permanent monument and additional information (if any) concerning its locality are as follows: The northeast corner of the claim with reference to a permanent monument is:

6450 feet North and 4500 feet West from the surveyed northeast corner of Section 6, Township 24 South, Range 17 East.

DATED AND POSTED on the ground this 8/3/2016

AGENT (s) David Morris
David Morris

AMC1439310

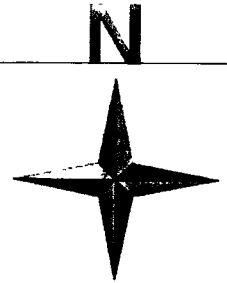
15

14

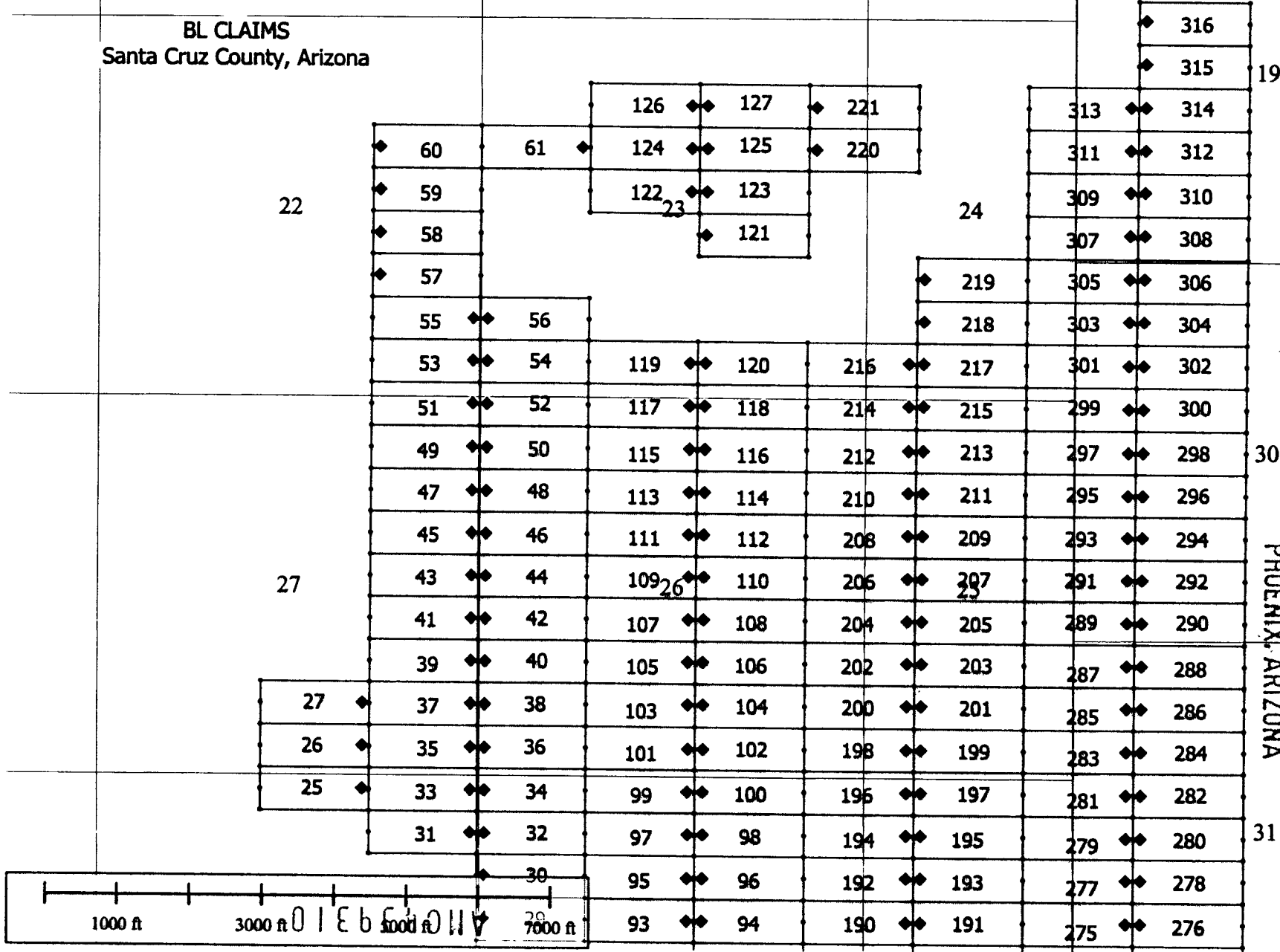
13

Tie Point:
Claim 316 is 14250' North and 3000' West from the
NE corner of Section 6
T24S R17E G&SRPM

16E TECK AMERICAN INCORPORATED
501 N. RIVERPOINT BLVD., SUITE 300
SPOKANE, WASHINGTON 99202



BL CLAIMS
Santa Cruz County, Arizona



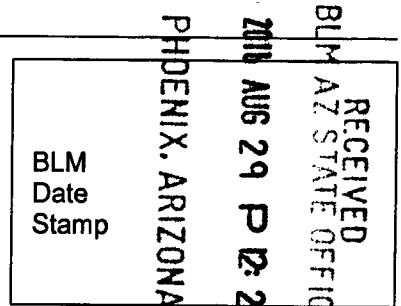
RECEIVED
BLM AZ STATE OFFICE
2016 AUG 29 P 12:22
PHOENIX, ARIZONA

When recorded, return to.

Teck American Incorporated
501 North Riverpoint Blvd., Suite 300
Spokane, Washington 99202

LOCATION NOTICE FOR LODE MINING CLAIM

NOTICE IS HEREBY GIVEN that the BL 292 lode mining claim has been located by **Teck American Incorporated** whose current mailing address is:
501 N. Riverpoint Blvd., Suite 300, Spokane, WA 99202



The general course of this claim is East to West and it is situated in Santa Cruz County, Arizona. This claim is 1500 feet in length and 600 feet in width constituting 300 feet on each side of the centerline. This claim runs from the location monument on which this location notice is posted approximately 20 feet due West to the West end line and 1480 feet due East to the East end line. This claim is marked by six monuments, one at each corner and one at the center of each end line of the claim.

The location monument on which this notice is posted is situated within Section 30, Township 23S, Range 17E, Gila and Salt River Base and Meridian, Arizona, and this claim encompasses portions of the following Quarter Section(s), Section(s), Township(s) and Range(s):

NE
SE
NW

SW 30, T.23S, R.17E


Gila and Salt River Base and Meridian, Arizona.

The locality of this claim with reference to some natural object or permanent monument and additional information (if any) concerning its locality are as follows: The northeast corner of the claim with reference to a permanent monument is:

6450 feet North and 3000 feet West from the surveyed northeast corner of Section 6, Township 24 South, Range 17 East.

DATED AND POSTED on the ground this 8/3/2016

AGENT (s)


David Morris

ANCI 39311


15

14

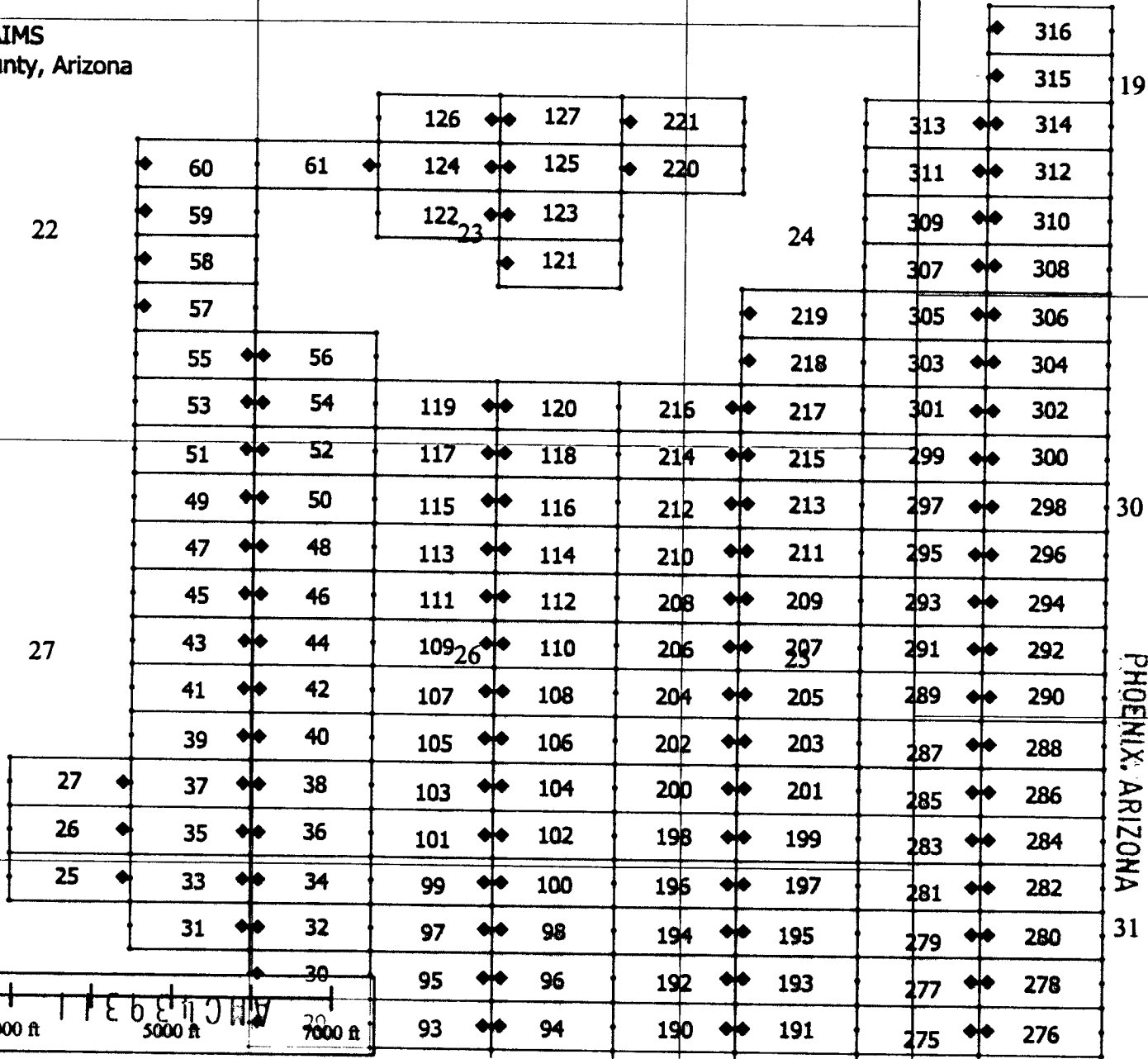
13

Tie Point:
Claim 316 is 14250' North and 3000' West from the
NE corner of Section 6
T24S R17E G&SRPM

16E TECK AMERICAN INCORPORATED
501 N. RIVERPOINT BLVD., SUITE 300
SPOKANE, WASHINGTON 99202



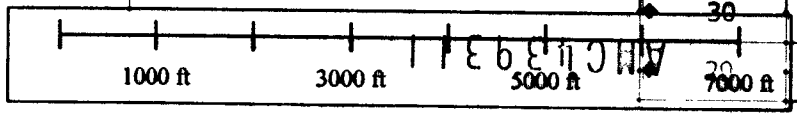
BL CLAIMS
Santa Cruz County, Arizona



PHOENIX, ARIZONA

2011 AUG 29 P 12:23

RECEIVED
BLM AZ STATE OFFICE



When recorded, return to.

Teck American Incorporated
501 North Riverpoint Blvd., Suite 300
Spokane, Washington 99202

LOCATION NOTICE FOR LODE MINING CLAIM

NOTICE IS HEREBY GIVEN that the BL 293 lode mining claim has been located by **Teck American Incorporated** whose current mailing address is:
501 N. Riverpoint Blvd., Suite 300, Spokane, WA 99202

RECEIVED
BLM AZ STATE OFFICE
2016 AUG 29 P 12:23
PHOENIX, ARIZONA
BLM
Date
Stamp

The general course of this claim is East to West and it is situated in Santa Cruz County, Arizona. This claim is 1500 feet in length and 600 feet in width constituting 300 feet on each side of the centerline. This claim runs from the location monument on which this location notice is posted approximately 20 feet due East to the East end line and 1480 feet due West to the West end line. This claim is marked by six monuments, one at each corner and one at the center of each end line of the claim.

The location monument on which this notice is posted is situated within Section 30, Township 23S, Range 17E, Gila and Salt River Base and Meridian, Arizona, and this claim encompasses portions of the following Quarter Section(s), Section(s), Township(s) and Range(s):

NE 25, T.23S, R.16E

SE

NW

SW 30, T.23S, R.17E


Gila and Salt River Base and Meridian, Arizona.

The locality of this claim with reference to some natural object or permanent monument and additional information (if any) concerning its locality are as follows: The northeast corner of the claim with reference to a permanent monument is:

7050 feet North and 4500 feet West from the surveyed northeast corner of Section 6, Township 24 South, Range 17 East.

DATED AND POSTED on the ground this 8/3/2016

AGENT (s)


David Morris

AMC1139312


15

14

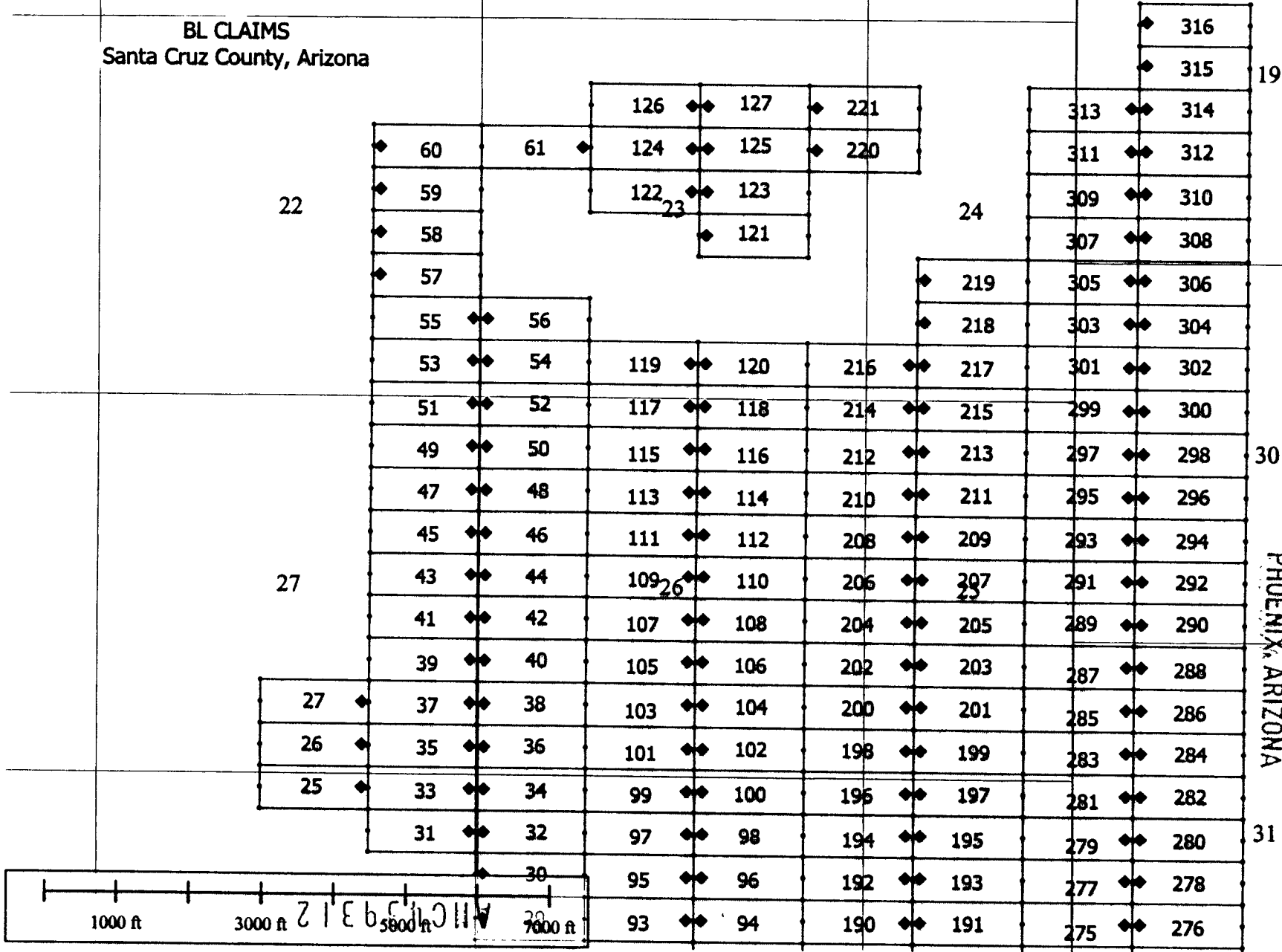
13

Tie Point:
Claim 316 is 14250' North and 3000' West from the
NE corner of Section 6
T24S R17E G&SRPM

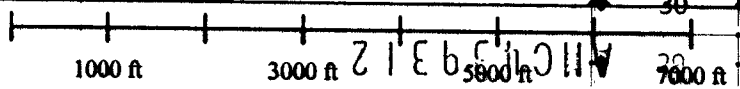
16E TECK AMERICAN INCORPORATED
501 N. RIVERPOINT BLVD., SUITE 300
SPOKANE, WASHINGTON 99202



BL CLAIMS
Santa Cruz County, Arizona



RECEIVED
BLM AZ STATE OFFICE
2016 AUG 29 P. 12:23
PHOENIX, ARIZONA



When recorded, return to.

Teck American Incorporated
501 North Riverpoint Blvd., Suite 300
Spokane, Washington 99202

LOCATION NOTICE FOR LODE MINING CLAIM

NOTICE IS HEREBY GIVEN that the BL 294 lode mining claim has been located by **Teck American Incorporated** whose current mailing address is:
501 N. Riverpoint Blvd., Suite 300, Spokane, WA 99202

RECEIVED
BLM AZ STATE OFFICE
2016 AUG 29 P 12:28
PHOENIX, ARIZONA
BLM
Date
Stamp

The general course of this claim is East to West and it is situated in Santa Cruz County, Arizona. This claim is 1500 feet in length and 600 feet in width constituting 300 feet on each side of the centerline. This claim runs from the location monument on which this location notice is posted approximately 20 feet due West to the West end line and 1480 feet due East to the East end line. This claim is marked by six monuments, one at each corner and one at the center of each end line of the claim.

The location monument on which this notice is posted is situated within Section 30, Township 23S, Range 17E, Gila and Salt River Base and Meridian, Arizona, and this claim encompasses portions of the following Quarter Section(s), Section(s), Township(s) and Range(s):

NE
SE
NW

SW 30, T.23S, R.17E

Gila and Salt River Base and Meridian, Arizona.

The locality of this claim with reference to some natural object or permanent monument and additional information (if any) concerning its locality are as follows: The northeast corner of the claim with reference to a permanent monument is:

7050 feet North and 3000 feet West from the surveyed northeast corner of Section 6, Township 24 South, Range 17 East.

DATED AND POSTED on the ground this 8/3/2016

AGENT (s) David Morris
David Morris

AMC 439313


15

14

13

Tie Point:
Claim 316 is 14250' North and 3000' West from the
NE corner of Section 6
T24S R17E G4SRPM

16E TECK AMERICAN INCORPORATED
501 N. RIVERPOINT BLVD., SUITE 300
SPOKANE, WASHINGTON 99202



BL CLAIMS
Santa Cruz County, Arizona

316
315
313
311
309
307
305
303
301
299
297
295
293
291
289
287
285
283
281
279
277
275

19

22

24

126	127	221
124	125	220
122	123	
	121	

219	305	306
218	303	304
216	217	302
214	215	300
212	213	298
210	211	296
208	209	294
206	207	292
204	205	290
202	203	288
200	201	286
198	199	284
196	197	282
194	195	280
192	193	278
190	191	276

27

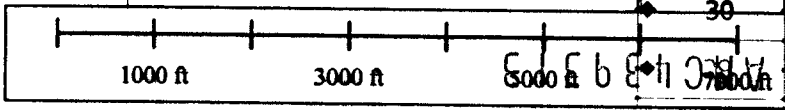
55	56	119	120	216	217	301	302
53	54	117	118	214	215	299	300
51	52	115	116	212	213	297	298
49	50	113	114	210	211	295	296
47	48	111	112	208	209	293	294
45	46	109	110	206	207	291	292
43	44	107	108	204	205	289	290
41	42	105	106	202	203	287	288
39	40	103	104	200	201	285	286
37	38	101	102	198	199	283	284
35	36	99	100	196	197	281	282
33	34	97	98	194	195	279	280
31	32	95	96	192	193	277	278
	30	93	94	190	191	275	276

PHOENIX, ARIZONA

2016 AUG 29 P 12: 23

RECEIVED
BLM AZ STATE OFFICE

31



When recorded, return to.

Teck American Incorporated
501 North Riverpoint Blvd., Suite 300
Spokane, Washington 99202

LOCATION NOTICE FOR LODE MINING CLAIM

NOTICE IS HEREBY GIVEN that the BL 295 lode mining claim has been located by **Teck American Incorporated** whose current mailing address is:
501 N. Riverpoint Blvd., Suite 300, Spokane, WA 99202

PHOENIX, ARIZONA	2016 AUG 29 P 12: 23	RECEIVED BLM AZ STATE OFFICE
BLM Date Stamp		

The general course of this claim is East to West and it is situated in Santa Cruz County, Arizona. This claim is 1500 feet in length and 600 feet in width constituting 300 feet on each side of the centerline. This claim runs from the location monument on which this location notice is posted approximately 20 feet due East to the East end line and 1480 feet due West to the West end line. This claim is marked by six monuments, one at each corner and one at the center of each end line of the claim.

The location monument on which this notice is posted is situated within Section 30, Township 23S, Range 17E, Gila and Salt River Base and Meridian, Arizona, and this claim encompasses portions of the following Quarter Section(s), Section(s), Township(s) and Range(s):

NE 25, T.23S, R.16E

SE

NW

SW 30, T.23S, R.17E


Gila and Salt River Base and Meridian, Arizona.

The locality of this claim with reference to some natural object or permanent monument and additional information (if any) concerning its locality are as follows: The northeast corner of the claim with reference to a permanent monument is:

7650 feet North and 4500 feet West from the surveyed northeast corner of Section 6, Township 24 South, Range 17 East.

DATED AND POSTED on the ground this 8/3/2016

AGENT (s)


David Morris

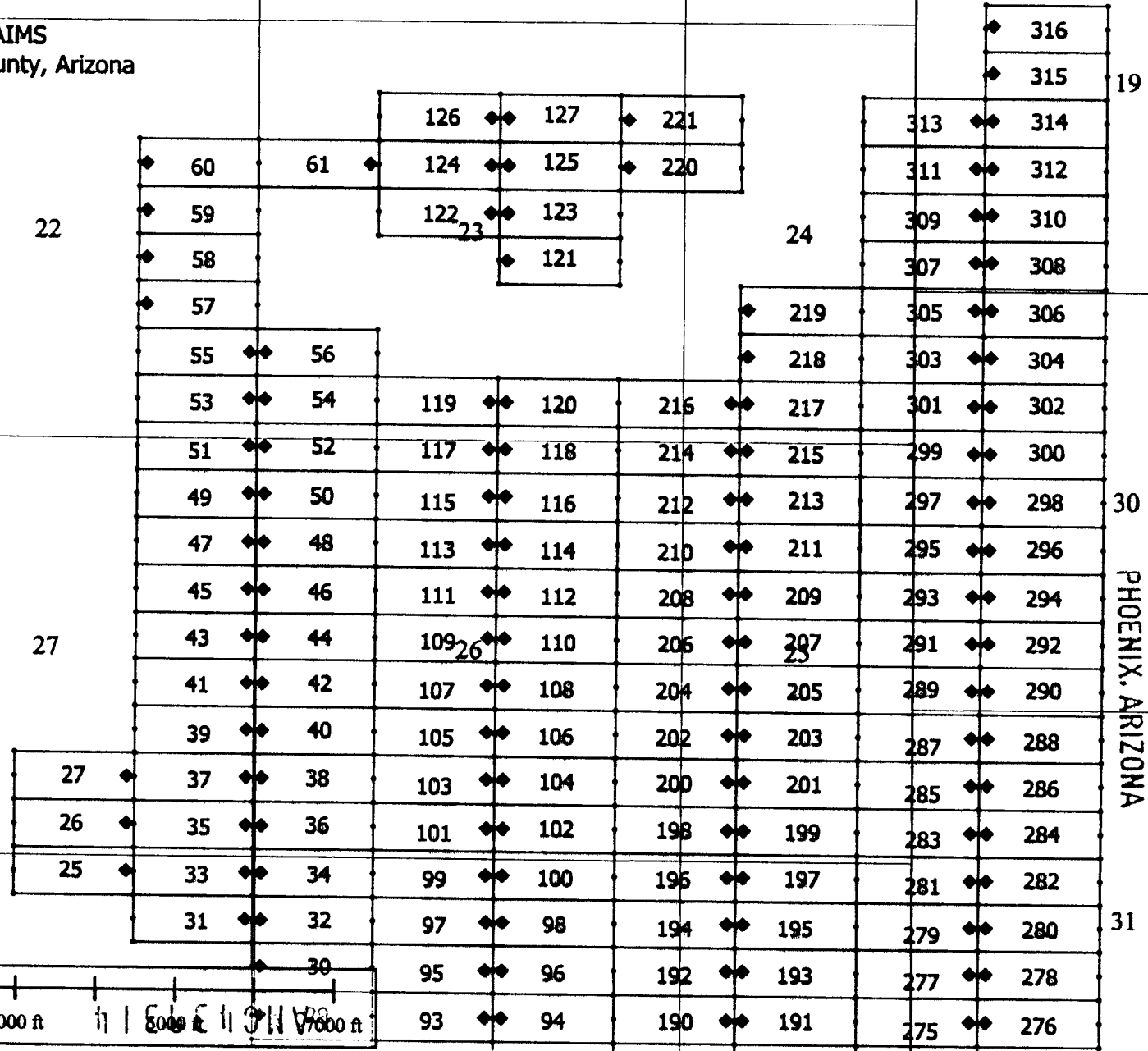

Form MCF100
Revised July, 2000

AMC 1139314

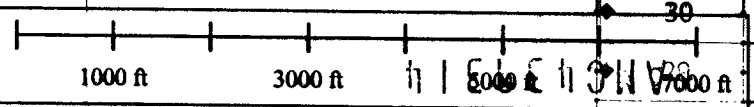
16E TECK AMERICAN INCORPORATED
 501 N. RIVERPOINT BLVD., SUITE 300
 SPOKANE, WASHINGTON 99202

BL CLAIMS
 Santa Cruz County, Arizona

13 Tie Point:
 Claim 316 is 14250' North and 3000' West from the
 NE corner of Section 6
 T24S R17E GASRPM



RECEIVED
 BLM AZ STATE OFFICE
 2015 AUG 29 P 12:23
 PHOENIX, ARIZONA



When recorded, return to.

Teck American Incorporated
501 North Riverpoint Blvd., Suite 300
Spokane, Washington 99202

LOCATION NOTICE FOR LODE MINING CLAIM

NOTICE IS HEREBY GIVEN that the BL 296 lode mining claim has been located by **Teck American Incorporated** whose current mailing address is:
501 N. Riverpoint Blvd., Suite 300, Spokane, WA 99202

RECEIVED
BLM AZ STATE OFFICE
2016 AUG 29 P 12: 23
PHOENIX, ARIZONA
BLM
Date
Stamp

The general course of this claim is East to West and it is situated in Santa Cruz County, Arizona. This claim is 1500 feet in length and 600 feet in width constituting 300 feet on each side of the centerline. This claim runs from the location monument on which this location notice is posted approximately 20 feet due West to the West end line and 1480 feet due East to the East end line. This claim is marked by six monuments, one at each corner and one at the center of each end line of the claim.

The location monument on which this notice is posted is situated within Section 30, Township 23S, Range 17E, Gila and Salt River Base and Meridian, Arizona, and this claim encompasses portions of the following Quarter Section(s), Section(s), Township(s) and Range(s):

NE

SE

NW

SW 30, T.23S, R.17E


Gila and Salt River Base and Meridian, Arizona.

The locality of this claim with reference to some natural object or permanent monument and additional information (if any) concerning its locality are as follows: The northeast corner of the claim with reference to a permanent monument is:

7650 feet North and 3000 feet West from the surveyed northeast corner of Section 6, Township 24 South, Range 17 East.

DATED AND POSTED on the ground this 8/3/2016

AGENT (s)


David Morris

AN10439315


15

14

13

Tie Point:
Claim 316 is 14250' North and 3000' West from the
NE corner of Section 6
T24S R17E G&SRPM

16E TECK AMERICAN INCORPORATED
501 N. RIVERPOINT BLVD., SUITE 300
SPOKANE, WASHINGTON 99202



BL CLAIMS
Santa Cruz County, Arizona

316
315
313
311
309
307
305
303
301
299
297
295
293
291
289
287
285
283
281
279
277
275

19

22

24

126	127	221
124	125	220
122	123	
	121	

219
218

55	56
----	----

53	54	119	120	216	217
----	----	-----	-----	-----	-----

51	52	117	118	214	215
----	----	-----	-----	-----	-----

49	50	115	116	212	213
----	----	-----	-----	-----	-----

47	48	113	114	210	211
----	----	-----	-----	-----	-----

45	46	111	112	208	209
----	----	-----	-----	-----	-----

43	44	109	110	206	207
----	----	-----	-----	-----	-----

41	42	107	108	204	205
----	----	-----	-----	-----	-----

39	40	105	106	202	203
----	----	-----	-----	-----	-----

37	38	103	104	200	201
----	----	-----	-----	-----	-----

35	36	101	102	198	199
----	----	-----	-----	-----	-----

33	34	99	100	196	197
----	----	----	-----	-----	-----

31	32	97	98	194	195
----	----	----	----	-----	-----

	30	95	96	192	193
		93	94	190	191

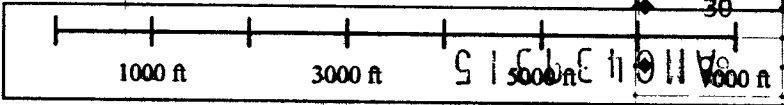
30

27

PHOENIX, ARIZONA

RECEIVED
BLM AZ STATE OFFICE
2016 AUG 29 P 12: 23

31




When recorded, return to.

Teck American Incorporated
501 North Riverpoint Blvd., Suite 300
Spokane, Washington 99202

LOCATION NOTICE FOR LODE MINING CLAIM

NOTICE IS HEREBY GIVEN that the BL 297 lode mining claim has been located by **Teck American Incorporated** whose current mailing address is:
501 N. Riverpoint Blvd., Suite 300, Spokane, WA 99202



The general course of this claim is East to West and it is situated in Santa Cruz County, Arizona. This claim is 1500 feet in length and 600 feet in width constituting 300 feet on each side of the centerline. This claim runs from the location monument on which this location notice is posted approximately 20 feet due East to the East end line and 1480 feet due West to the West end line. This claim is marked by six monuments, one at each corner and one at the center of each end line of the claim.

The location monument on which this notice is posted is situated within Section 30, Township 23S, Range 17E, Gila and Salt River Base and Meridian, Arizona, and this claim encompasses portions of the following Quarter Section(s), Section(s), Township(s) and Range(s):

NE 25, T.23S, R.16E

SE

NW 30, T.23S, R.17E

SW 30, T.23S, R.17E


Gila and Salt River Base and Meridian, Arizona.

The locality of this claim with reference to some natural object or permanent monument and additional information (if any) concerning its locality are as follows: The northeast corner of the claim with reference to a permanent monument is:

8250 feet North and 4500 feet West from the surveyed northeast corner of Section 6, Township 24 South, Range 17 East.

DATED AND POSTED on the ground this 8/3/2016

AGENT (s)


David Morris

AMC1439316


15

14

13

Tie Point:
Claim 316 is 14250' North and 3000' West from the
NE corner of Section 6
T24S R17E G&SRPM

16E TECK AMERICAN INCORPORATED
501 N. RIVERPOINT BLVD., SUITE 300
SPOKANE, WASHINGTON 99202



BL CLAIMS
Santa Cruz County, Arizona

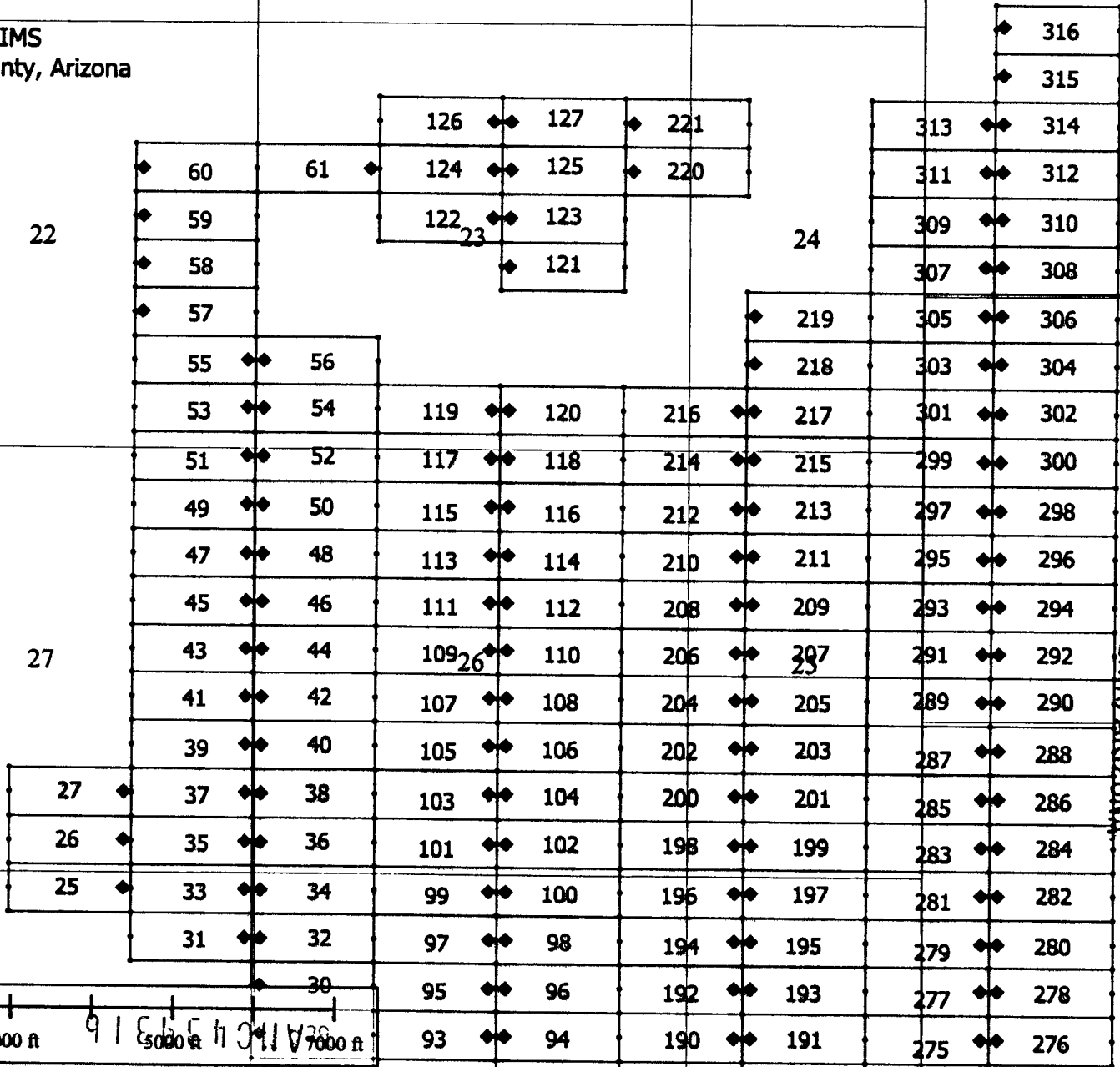
22

27

19

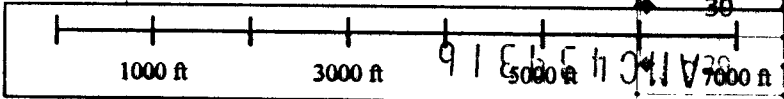
30

31



PHOENIX, ARIZONA

RECEIVED
BLM AZ STATE OFFICE
2011 AUG 29 P 12:24




When recorded, return to.

Teck American Incorporated
501 North Riverpoint Blvd., Suite 300
Spokane, Washington 99202

LOCATION NOTICE FOR LODE MINING CLAIM

NOTICE IS HEREBY GIVEN that the BL 298 lode mining claim has been located by **Teck American Incorporated** whose current mailing address is:
501 N. Riverpoint Blvd., Suite 300, Spokane, WA 99202



The general course of this claim is East to West and it is situated in Santa Cruz County, Arizona. This claim is 1500 feet in length and 600 feet in width constituting 300 feet on each side of the centerline. This claim runs from the location monument on which this location notice is posted approximately 20 feet due West to the West end line and 1480 feet due East to the East end line. This claim is marked by six monuments, one at each corner and one at the center of each end line of the claim.

The location monument on which this notice is posted is situated within Section 30, Township 23S, Range 17E, Gila and Salt River Base and Meridian, Arizona, and this claim encompasses portions of the following Quarter Section(s), Section(s), Township(s) and Range(s):

NE
SE

NW 30, T.23S, R.17E

SW 30, T.23S, R.17E

Gila and Salt River Base and Meridian, Arizona.

The locality of this claim with reference to some natural object or permanent monument and additional information (if any) concerning its locality are as follows: The northeast corner of the claim with reference to a permanent monument is:

8250 feet North and 3000 feet West from the surveyed northeast corner of Section 6, Township 24 South, Range 17 East.

DATED AND POSTED on the ground this 8/3/2016

AGENT (s) David Morris
David Morris

A11C439317

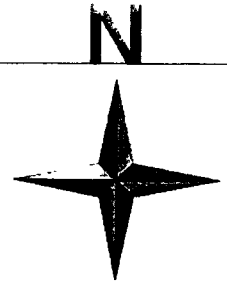
15

14

13

Tie Point:
Claim 316 is 14250' North and 3000' West from the
NE corner of Section 6
T24S R17E G&SRPM

16E TECK AMERICAN INCORPORATED
501 N. RIVERPOINT BLVD., SUITE 300
SPOKANE, WASHINGTON 99202



BL CLAIMS
Santa Cruz County, Arizona

316
315

19

22

24

			126	127	221		313	314	
	60	61	124	125	220		311	312	
	59		122	123			309	310	
	58			121			307	308	
	57					219	305	306	
	55	56				218	303	304	
	53	54	119	120	216	217	301	302	
	51	52	117	118	214	215	299	300	
	49	50	115	116	212	213	297	298	
	47	48	113	114	210	211	295	296	
	45	46	111	112	208	209	293	294	
	43	44	109	110	206	207	291	292	
	41	42	107	108	204	205	289	290	
	39	40	105	106	202	203	287	288	
27	37	38	103	104	200	201	285	286	
26	35	36	101	102	198	199	283	284	
25	33	34	99	100	196	197	281	282	
	31	32	97	98	194	195	279	280	
		30	95	96	192	193	277	278	
			93	94	190	191	275	276	

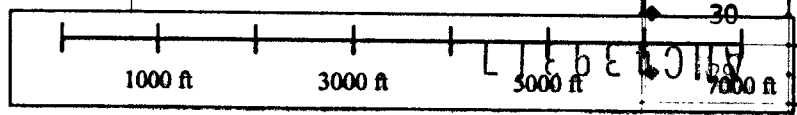
30

27

31

PHOENIX, ARIZONA

RECEIVED
BLM AZ STATE OFFICE
AUG 29 P 12:24



When recorded, return to.

Teck American Incorporated
501 North Riverpoint Blvd., Suite 300
Spokane, Washington 99202

RECEIVED
BLM AZ STATE OFFICE
2016 AUG 29 P 12: 24
PHOENIX, ARIZONA

LOCATION NOTICE FOR LODE MINING CLAIM

NOTICE IS HEREBY GIVEN that the BL 299 lode mining claim has been located by **Teck American Incorporated** whose current mailing address is:
501 N. Riverpoint Blvd., Suite 300, Spokane, WA 99202

BLM
Date
Stamp

The general course of this claim is East to West and it is situated in Santa Cruz County, Arizona. This claim is 1500 feet in length and 600 feet in width constituting 300 feet on each side of the centerline. This claim runs from the location monument on which this location notice is posted approximately 20 feet due East to the East end line and 1480 feet due West to the West end line. This claim is marked by six monuments, one at each corner and one at the center of each end line of the claim.

The location monument on which this notice is posted is situated within Section 30, Township 23S, Range 17E, Gila and Salt River Base and Meridian, Arizona, and this claim encompasses portions of the following Quarter Section(s), Section(s), Township(s) and Range(s):

- NE 25, T.23S, R.16E
- SE 24, T.23S, R.16E
- NW 30, T.23S, R.17E
- SW

Gila and Salt River Base and Meridian, Arizona.

The locality of this claim with reference to some natural object or permanent monument and additional information (if any) concerning its locality are as follows: The northeast corner of the claim with reference to a permanent monument is:

8850 feet North and 4500 feet West from the surveyed northeast corner of Section 6, Township 24 South, Range 17 East.

DATED AND POSTED on the ground this 8/3/2016

AGENT (s) David Morris
David Morris

AN0439318


15

14

13

Tie Point:
Claim 316 is 14250' North and 3000' West from the
NE corner of Section 6
T24S R17E G&SRPM

16E TECK AMERICAN INCORPORATED
501 N. RIVERPOINT BLVD., SUITE 300
SPOKANE, WASHINGTON 99202



BL CLAIMS
Santa Cruz County, Arizona

316
315
19
313 314
311 312
309 310
307 308
219 305 306
218 303 304
301 302
299 300
297 298
295 296
293 294
291 292
289 290
287 288
285 286
283 284
281 282
279 280
277 278
275 276
31

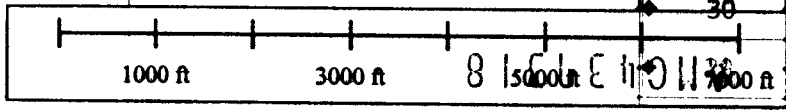
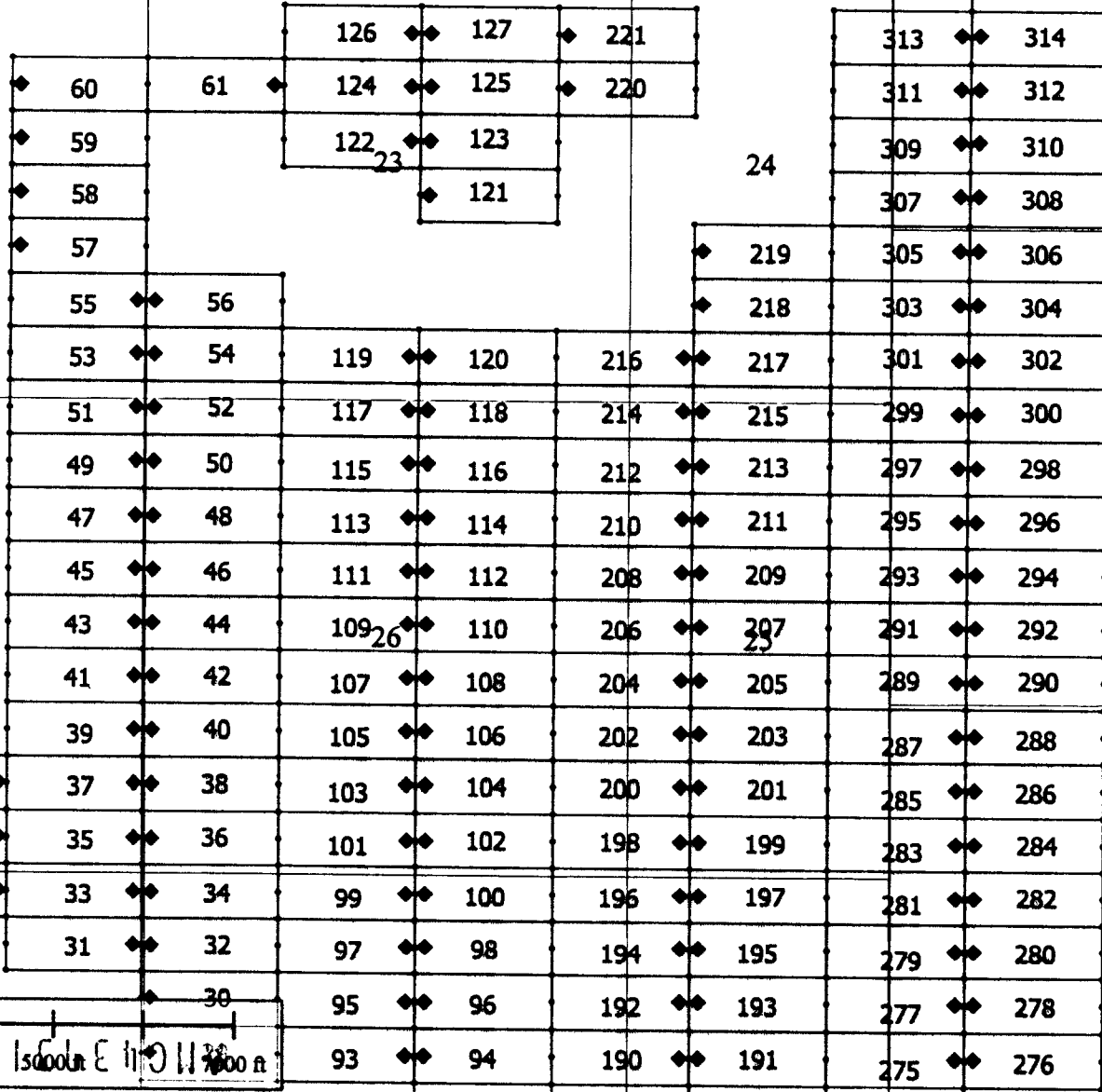
22

24

27

PHOENIX, ARIZONA

RECEIVED
BLM AZ STATE OFFICE
AUG 29 P 12: 24



When recorded, return to.

Teck American Incorporated
501 North Riverpoint Blvd., Suite 300
Spokane, Washington 99202

LOCATION NOTICE FOR LODE MINING CLAIM

NOTICE IS HEREBY GIVEN that the BL 300 lode mining claim has been located by **Teck American Incorporated** whose current mailing address is:
501 N. Riverpoint Blvd., Suite 300, Spokane, WA 99202

BLM
Date
Stamp
2016 AUG 29 PM 12:25
PHOENIX, ARIZONA
RECEIVED
BLM AZ STATE OFFICE

The general course of this claim is East to West and it is situated in Santa Cruz County, Arizona. This claim is 1500 feet in length and 600 feet in width constituting 300 feet on each side of the centerline. This claim runs from the location monument on which this location notice is posted approximately 20 feet due West to the West end line and 1480 feet due East to the East end line. This claim is marked by six monuments, one at each corner and one at the center of each end line of the claim.

The location monument on which this notice is posted is situated within Section 30, Township 23S, Range 17E, Gila and Salt River Base and Meridian, Arizona, and this claim encompasses portions of the following Quarter Section(s), Section(s), Township(s) and Range(s):

NE
SE
NW 30, T.23S, R.17E
SW

Gila and Salt River Base and Meridian, Arizona.

The locality of this claim with reference to some natural object or permanent monument and additional information (if any) concerning its locality are as follows: The northeast corner of the claim with reference to a permanent monument is:

8850 feet North and 3000 feet West from the surveyed northeast corner of Section 6, Township 24 South, Range 17 East.

DATED AND POSTED on the ground this 8/3/2016

AGENT (s) David Morris
David Morris

AMC 1439319


15

14

13

Tie Point:
Claim 316 is 14250' North and 3000' West from the
NE corner of Section 6
T24S R17E G&SRPM

16E TECK AMERICAN INCORPORATED
501 N. RIVERPOINT BLVD., SUITE 300
SPOKANE, WASHINGTON 99202



BL CLAIMS
Santa Cruz County, Arizona

316	315
313	314
311	312
309	310
307	308
305	306
303	304
301	302
299	300
297	298
295	296
293	294
291	292
289	290
287	288
285	286
283	284
281	282
279	280
277	278
275	276

22

24

27

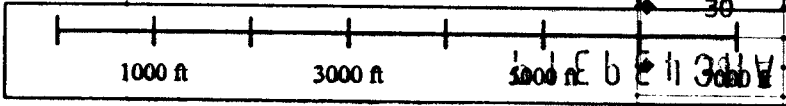
60	61	126	127	221
59		124	125	220
58		122	123	
57			121	
55	56			
53	54	119	120	216
51	52	117	118	214
49	50	115	116	212
47	48	113	114	210
45	46	111	112	208
43	44	109	110	206
41	42	107	108	204
39	40	105	106	202
37	38	103	104	200
35	36	101	102	198
33	34	99	100	196
31	32	97	98	194
30		95	96	192
		93	94	190

19

30

31

PHOENIX, ARIZONA
2016 AUG 29 PM 12:35
DENVER, COLORADO
11:30 AM



When recorded, return to

Teck American Incorporated
501 North Riverpoint Blvd., Suite 300
Spokane, Washington 99202

LOCATION NOTICE FOR LODE MINING CLAIM

NOTICE IS HEREBY GIVEN that the BL 301 lode mining claim has been located by **Teck American Incorporated** whose current mailing address is:
501 N. Riverpoint Blvd., Suite 300, Spokane, WA 99202

RECORDED
BLM FIELD OFFICE
PHOENIX, ARIZONA
2016 AUG 29 PM 12:25
BLM Date Stamp

The general course of this claim is East to West and it is situated in Santa Cruz County, Arizona. This claim is 1500 feet in length and 600 feet in width constituting 300 feet on each side of the centerline. This claim runs from the location monument on which this location notice is posted approximately 20 feet due East to the East end line and 1480 feet due West to the West end line. This claim is marked by six monuments, one at each corner and one at the center of each end line of the claim.

The location monument on which this notice is posted is situated within Section 30, Township 23S, Range 17E, Gila and Salt River Base and Meridian, Arizona, and this claim encompasses portions of the following Quarter Section(s), Section(s), Township(s) and Range(s):

- NE
- SE 24, T.23S, R.16E
- NW 30, T.23S, R.17E
- SW

Gila and Salt River Base and Meridian, Arizona.

The locality of this claim with reference to some natural object or permanent monument and additional information (if any) concerning its locality are as follows: The northeast corner of the claim with reference to a permanent monument is:

9450 feet North and 4500 feet West from the surveyed northeast corner of Section 6, Township 24 South, Range 17 East.

DATED AND POSTED on the ground this 8/3/2016

AGENT (s) David Morris
David Morris

AMC 1139320


15

14

13

16E TECK AMERICAN INCORPORATED
501 N. RIVERPOINT BLVD., SUITE 300
SPOKANE, WASHINGTON 99202

Tie Point:
Claim 316 is 14250' North and 3000' West from the
NE corner of Section 6
T24S R17E G&SRPM



BL CLAIMS
Santa Cruz County, Arizona

22

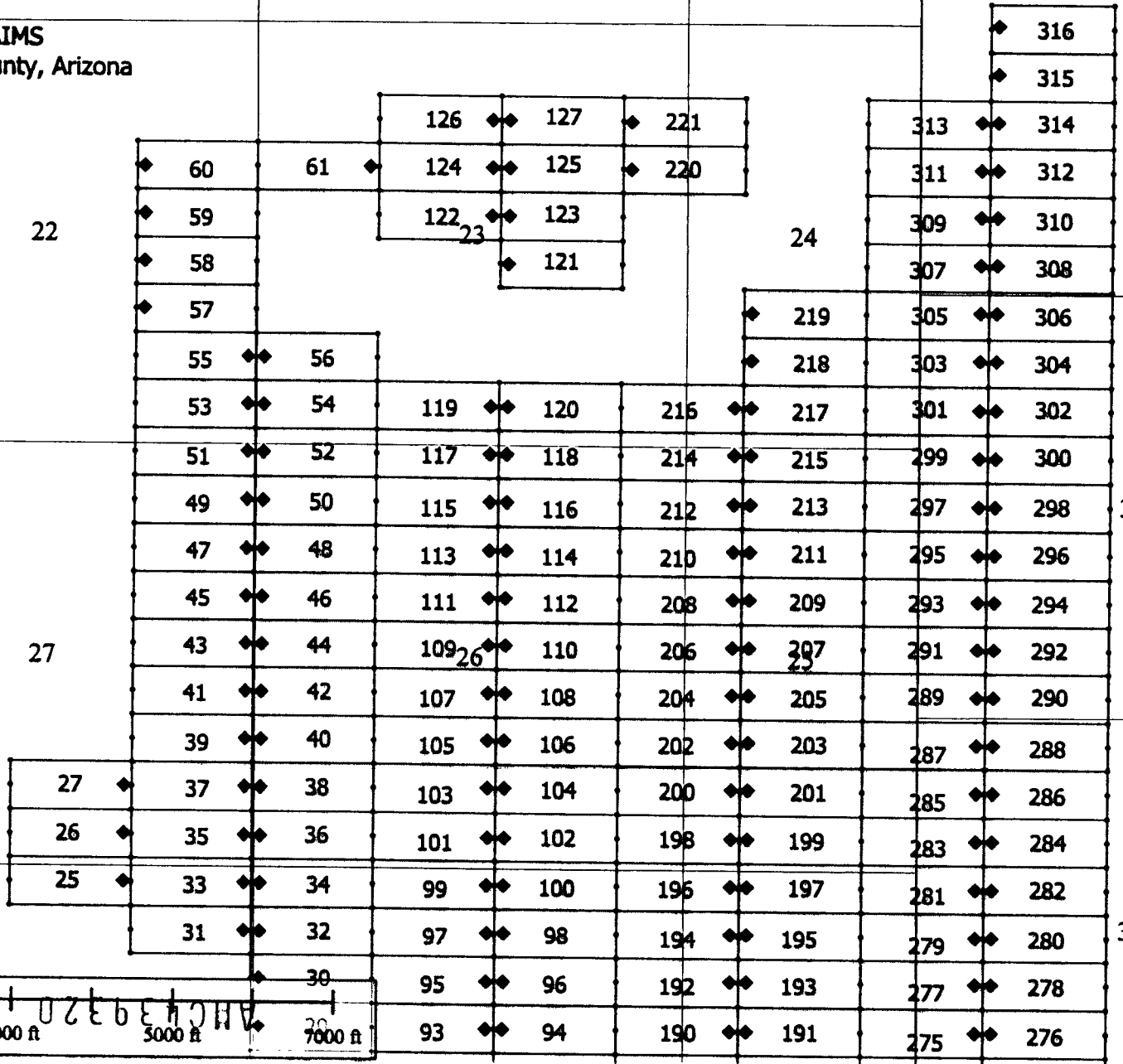
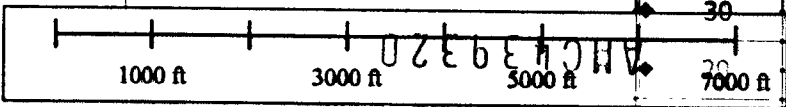
24

PHOENIX, ARIZONA
2016 AUG 29 PM 12:35
D:\M\A\316\316.dwg
P:\m\316\316.dwg

27

30

31



When recorded, return to

Teck American Incorporated
501 North Riverpoint Blvd., Suite 300
Spokane, Washington 99202

LOCATION NOTICE FOR LODE MINING CLAIM

NOTICE IS HEREBY GIVEN that the BL 302 lode mining claim has been located by **Teck American Incorporated** whose current mailing address is:
501 N. Riverpoint Blvd., Suite 300, Spokane, WA 99202

BLM Date Stamp	2016 AUG 29 PM 12:36	BLM FIELD OFFICE
----------------------	----------------------	---------------------

PHOENIX, ARIZONA

The general course of this claim is East to West and it is situated in Santa Cruz County, Arizona. This claim is 1500 feet in length and 600 feet in width constituting 300 feet on each side of the centerline. This claim runs from the location monument on which this location notice is posted approximately 20 feet due West to the West end line and 1480 feet due East to the East end line. This claim is marked by six monuments, one at each corner and one at the center of each end line of the claim.

The location monument on which this notice is posted is situated within Section 30, Township 23S, Range 17E, Gila and Salt River Base and Meridian, Arizona, and this claim encompasses portions of the following Quarter Section(s), Section(s), Township(s) and Range(s):

NE
SE
NW 30, T.23S, R.17E
SW

Gila and Salt River Base and Meridian, Arizona.

The locality of this claim with reference to some natural object or permanent monument and additional information (if any) concerning its locality are as follows: The northeast corner of the claim with reference to a permanent monument is:

9450 feet North and 3000 feet West from the surveyed northeast corner of Section 6, Township 24 South, Range 17 East.

DATED AND POSTED on the ground this 8/3/2016

AGENT (s) David Morris
David Morris

ANCI 39321


15

14

13

16E TECK AMERICAN INCORPORATED
501 N. RIVERPOINT BLVD., SUITE 300
SPOKANE, WASHINGTON 99202

Tie Point:
Claim 316 is 14250' North and 3000' West from the
NE corner of Section 6
T24S R17E G&SRPM



BL CLAIMS
Santa Cruz County, Arizona

◆	316						
◆	315	19					
◆	313	◆	314				
◆	311	◆	312				
◆	309	◆	310				
◆	307	◆	308				
◆	219	◆	305	◆	306		
◆	218	◆	303	◆	304		
◆	216	◆	217	◆	301	◆	302
◆	214	◆	215	◆	299	◆	300
◆	212	◆	213	◆	297	◆	298
◆	210	◆	211	◆	295	◆	296
◆	208	◆	209	◆	293	◆	294
◆	206	◆	207	◆	291	◆	292
◆	204	◆	205	◆	289	◆	290
◆	202	◆	203	◆	287	◆	288
◆	200	◆	201	◆	285	◆	286
◆	198	◆	199	◆	283	◆	284
◆	196	◆	197	◆	281	◆	282
◆	194	◆	195	◆	279	◆	280
◆	192	◆	193	◆	277	◆	278
◆	190	◆	191	◆	275	◆	276

22

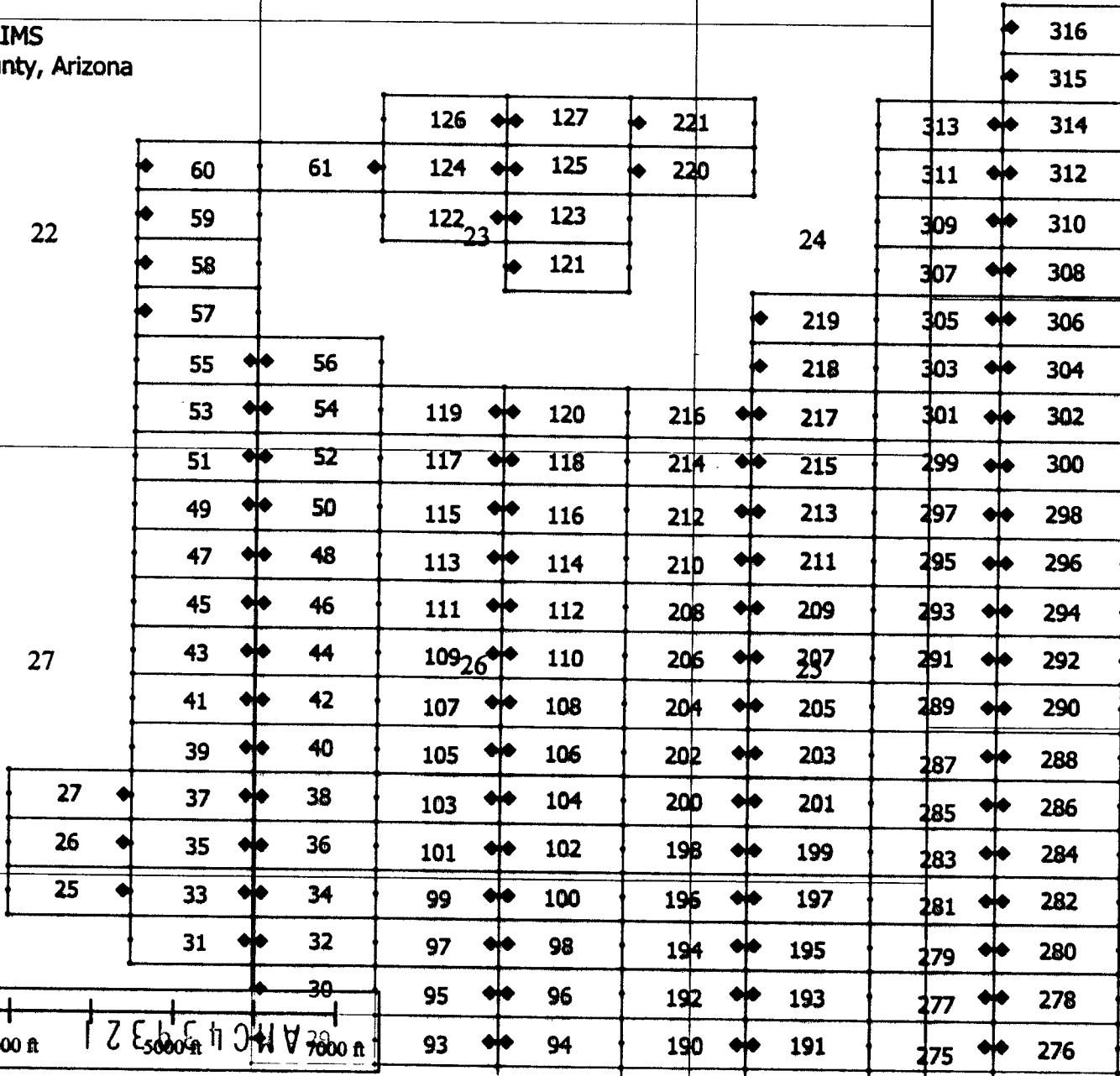
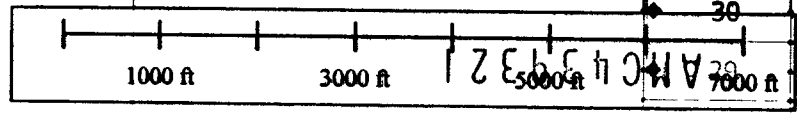
24

PHOENIX, ARIZONA
2016 AUG 29 PM 12: 36
CLAIMS OFFICE

27

30

31

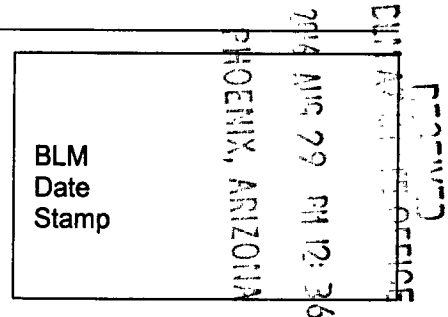


When recorded, return to.

Teck American Incorporated
501 North Riverpoint Blvd., Suite 300
Spokane, Washington 99202

LOCATION NOTICE FOR LODE MINING CLAIM

NOTICE IS HEREBY GIVEN that the BL 303 lode mining claim has been located by **Teck American Incorporated** whose current mailing address is:
501 N. Riverpoint Blvd., Suite 300, Spokane, WA 99202



The general course of this claim is East to West and it is situated in Santa Cruz County, Arizona. This claim is 1500 feet in length and 600 feet in width constituting 300 feet on each side of the centerline. This claim runs from the location monument on which this location notice is posted approximately 20 feet due East to the East end line and 1480 feet due West to the West end line. This claim is marked by six monuments, one at each corner and one at the center of each end line of the claim.

The location monument on which this notice is posted is situated within Section 30, Township 23S, Range 17E, Gila and Salt River Base and Meridian, Arizona, and this claim encompasses portions of the following Quarter Section(s), Section(s), Township(s) and Range(s):

- NE
- SE 24, T.23S, R.16E
- NW 30, T.23S, R.17E
- SW

Gila and Salt River Base and Meridian, Arizona.

The locality of this claim with reference to some natural object or permanent monument and additional information (if any) concerning its locality are as follows: The northeast corner of the claim with reference to a permanent monument is:

10050 feet North and 4500 feet West from the surveyed northeast corner of Section 6, Township 24 South, Range 17 East.

DATED AND POSTED on the ground this 8/3/2016

AGENT (s) David Morris
David Morris

AMC439322


15

14

13

Tie Point:
Claim 316 is 14250' North and 3000' West from the
NE corner of Section 6
T24S R17E G&SRPM

16E TECK AMERICAN INCORPORATED
501 N. RIVERPOINT BLVD., SUITE 300
SPOKANE, WASHINGTON 99202



BL CLAIMS
Santa Cruz County, Arizona

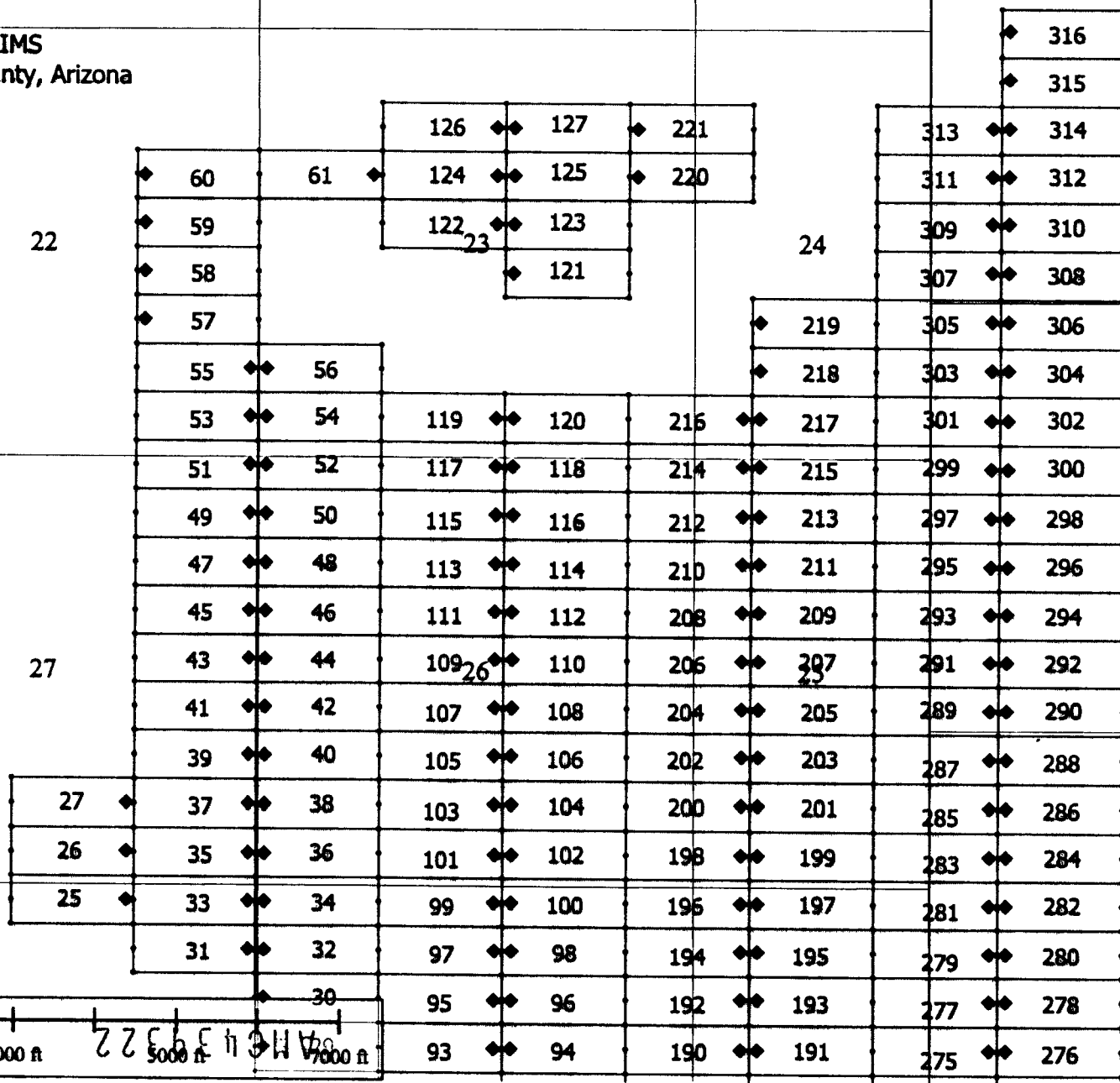
22

27

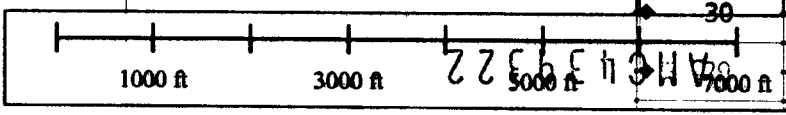
19

30

31



PHOENIX, ARIZONA
2016 AUG 29 PM 12:36
D:\M\A\...
PHOENIX



When recorded, return to:

Teck American Incorporated
501 North Riverpoint Blvd., Suite 300
Spokane, Washington 99202

LOCATION NOTICE FOR LODE MINING CLAIM

NOTICE IS HEREBY GIVEN that the BL 304 lode mining claim has been located by **Teck American Incorporated** whose current mailing address is:
501 N. Riverpoint Blvd., Suite 300, Spokane, WA 99202

BLM Date Stamp	PHOENIX, ARIZONA 2016 AUG 29 PM 12:26 BLM AZ PHOENIX OFFICE
----------------------	---

The general course of this claim is East to West and it is situated in Santa Cruz County, Arizona. This claim is 1500 feet in length and 600 feet in width constituting 300 feet on each side of the centerline. This claim runs from the location monument on which this location notice is posted approximately 20 feet due West to the West end line and 1480 feet due East to the East end line. This claim is marked by six monuments, one at each corner and one at the center of each end line of the claim.

The location monument on which this notice is posted is situated within Section 30, Township 23S, Range 17E, Gila and Salt River Base and Meridian, Arizona, and this claim encompasses portions of the following Quarter Section(s), Section(s), Township(s) and Range(s):

NE
SE
NW 30, T.23S, R.17E
SW

Gila and Salt River Base and Meridian, Arizona.

The locality of this claim with reference to some natural object or permanent monument and additional information (if any) concerning its locality are as follows: The northeast corner of the claim with reference to a permanent monument is:

10050 feet North and 3000 feet West from the surveyed northeast corner of Section 6, Township 24 South, Range 17 East.

DATED AND POSTED on the ground this 8/3/2016

AGENT (s) David Morris
David Morris

AMC439323


15

14

13

Tie Point:
Claim 316 is 14250' North and 3000' West from the
NE corner of Section 6
T24S R17E GASBPM

16E TECK AMERICAN INCORPORATED
501 N. RIVERPOINT BLVD., SUITE 300
SPOKANE, WASHINGTON 99202



BL CLAIMS
Santa Cruz County, Arizona

316
315
313
311
309
307
305
303
301
299
297
295
293
291
289
287
285
283
281
279
277
275

19
24
30
31

22

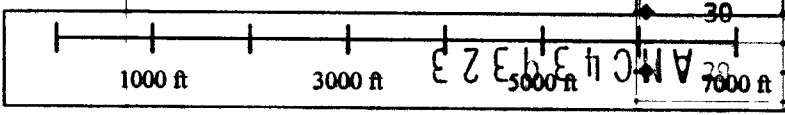
24

27

60	61	126	127	221
59		124	125	220
58		122	123	
57			121	
55	56			
53	54	119	120	216
51	52	117	118	214
49	50	115	116	212
47	48	113	114	210
45	46	111	112	208
43	44	109	110	206
41	42	107	108	204
39	40	105	106	202
37	38	103	104	200
35	36	101	102	198
33	34	99	100	196
31	32	97	98	194
	30	95	96	192
		93	94	190

219
218
216
214
212
210
208
206
204
202
200
198
196
194
192
190

PHOENIX, ARIZONA
2016 AUG 29 PM 12:36
DATA ACQUISITION
PROPERTY



When recorded, return to.

Teck American Incorporated
501 North Riverpoint Blvd., Suite 300
Spokane, Washington 99202

LOCATION NOTICE FOR LODE MINING CLAIM

NOTICE IS HEREBY GIVEN that the BL 305 lode mining claim has been located by **Teck American Incorporated** whose current mailing address is:
501 N. Riverpoint Blvd., Suite 300, Spokane, WA 99202

BLM Date Stamp	PHOENIX, ARIZONA 2016 AUG 29 PM 12:26 BLM / SALT RIVER OFFICE
----------------------	---

The general course of this claim is East to West and it is situated in Santa Cruz County, Arizona. This claim is 1500 feet in length and 600 feet in width constituting 300 feet on each side of the centerline. This claim runs from the location monument on which this location notice is posted approximately 20 feet due East to the East end line and 1480 feet due West to the West end line. This claim is marked by six monuments, one at each corner and one at the center of each end line of the claim.

The location monument on which this notice is posted is situated within Section 30, Township 23S, Range 17E, Gila and Salt River Base and Meridian, Arizona, and this claim encompasses portions of the following Quarter Section(s), Section(s), Township(s) and Range(s):

- NE
- SE 24, T.23S, R.16E
- NW 30, T.23S, R.17E
- SW 19, T.23S, R.17E

Gila and Salt River Base and Meridian, Arizona.

The locality of this claim with reference to some natural object or permanent monument and additional information (if any) concerning its locality are as follows: The northeast corner of the claim with reference to a permanent monument is:

10650 feet North and 4500 feet West from the surveyed northeast corner of Section 6, Township 24 South, Range 17 East.

DATED AND POSTED on the ground this 8/3/2016

AGENT (s) David Morris
David Morris

AHC439324


15

14


13

Tie Point:
Claim 316 is 14250' North and 3000' West from the
NE corner of Section 6
T24S R17E G&SRPM

16E TECK AMERICAN INCORPORATED
501 N. RIVERPOINT BLVD., SUITE 300
SPOKANE, WASHINGTON 99202




BL CLAIMS
Santa Cruz County, Arizona



22

24

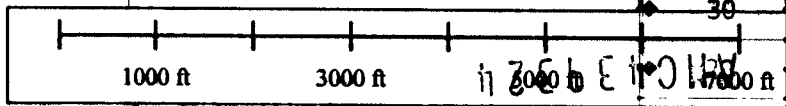


19

30

31

PHOENIX, ARIZONA
2006 APR 29 PM 12:36
CLAIMS OFFICE



When recorded, return to.

Teck American Incorporated
501 North Riverpoint Blvd., Suite 300
Spokane, Washington 99202

LOCATION NOTICE FOR LODE MINING CLAIM

NOTICE IS HEREBY GIVEN that the BL 306 lode mining claim has been located by **Teck American Incorporated** whose current mailing address is:
501 N. Riverpoint Blvd., Suite 300, Spokane, WA 99202

BLM
Date
Stamp
2016 AUG 29 PM 12:26
PHOENIX, ARIZONA
RECORDED

The general course of this claim is East to West and it is situated in Santa Cruz County, Arizona. This claim is 1500 feet in length and 600 feet in width constituting 300 feet on each side of the centerline. This claim runs from the location monument on which this location notice is posted approximately 20 feet due West to the West end line and 1480 feet due East to the East end line. This claim is marked by six monuments, one at each corner and one at the center of each end line of the claim.

The location monument on which this notice is posted is situated within Section 30, Township 23S, Range 17E, Gila and Salt River Base and Meridian, Arizona, and this claim encompasses portions of the following Quarter Section(s), Section(s), Township(s) and Range(s):

NE
SE

NW 30, T.23S, R.17E
SW 19, T.23S, R.17E

Gila and Salt River Base and Meridian, Arizona.

The locality of this claim with reference to some natural object or permanent monument and additional information (if any) concerning its locality are as follows: The northeast corner of the claim with reference to a permanent monument is:

10650 feet North and 3000 feet West from the surveyed northeast corner of Section 6, Township 24 South, Range 17 East.

DATED AND POSTED on the ground this 8/3/2016

AGENT (s) 
David Morris

ANCH 39325


15

14

13

16E TECK AMERICAN INCORPORATED
501 N. RIVERPOINT BLVD., SUITE 300
SPOKANE, WASHINGTON 99202

Tie Point:
Claim 316 is 14250' North and 3000' West from the
NE corner of Section 6
T24S R17E G&SRPM



BL CLAIMS
Santa Cruz County, Arizona

22

24

PHOENIX, ARIZONA
2006 AUG 29 PM 12:36
CLAIM OFFICE

27

30

31

316
315
313
311
309
307
305
303
301
299
297
295
293
291
289
287
285
283
281
279
277
275

126	127	221
124	125	220
122	123	
	121	

60	61
59	
58	
57	

55	56
----	----

53	54
----	----

51	52
----	----

49	50
----	----

47	48
----	----

45	46
----	----

43	44
----	----

41	42
----	----

39	40
----	----

27	37	38
----	----	----

26	35	36
----	----	----

25	33	34
----	----	----

31	32
----	----

	30
--	----

119	120
-----	-----

117	118
-----	-----

115	116
-----	-----

113	114
-----	-----

111	112
-----	-----

109	110
-----	-----

107	108
-----	-----

105	106
-----	-----

103	104
-----	-----

101	102
-----	-----

97	98
----	----

95	96
----	----

93	94
----	----

215	217
-----	-----

214	215
-----	-----

212	213
-----	-----

210	211
-----	-----

208	209
-----	-----

206	207
-----	-----

204	205
-----	-----

202	203
-----	-----

200	201
-----	-----

198	199
-----	-----

196	197
-----	-----

194	195
-----	-----

192	193
-----	-----

216	217
-----	-----

214	215
-----	-----

212	213
-----	-----

210	211
-----	-----

208	209
-----	-----

206	207
-----	-----

204	205
-----	-----

202	203
-----	-----

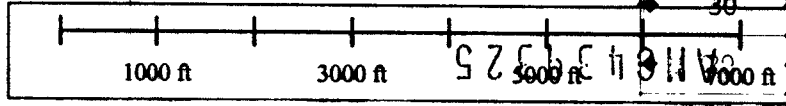
200	201
-----	-----

198	199
-----	-----

196	197
-----	-----

194	195
-----	-----

192	193
-----	-----



When recorded, return to:

Teck American Incorporated
501 North Riverpoint Blvd., Suite 300
Spokane, Washington 99202

LOCATION NOTICE FOR LODE MINING CLAIM

NOTICE IS HEREBY GIVEN that the BL 307 lode mining claim has been located by **Teck American Incorporated** whose current mailing address is:
501 N. Riverpoint Blvd., Suite 300, Spokane, WA 99202

BLM
Date
Stamp
2016 AUG 29 PM 12:26
PHOENIX, ARIZONA

The general course of this claim is East to West and it is situated in Santa Cruz County, Arizona. This claim is 1500 feet in length and 600 feet in width constituting 300 feet on each side of the centerline. This claim runs from the location monument on which this location notice is posted approximately 20 feet due East to the East end line and 1480 feet due West to the West end line. This claim is marked by six monuments, one at each corner and one at the center of each end line of the claim.

The location monument on which this notice is posted is situated within Section 19, Township 23S, Range 17E, Gila and Salt River Base and Meridian, Arizona, and this claim encompasses portions of the following Quarter Section(s), Section(s), Township(s) and Range(s):

- NE
- SE 24, T.23S, R.16E
- NW
- SW 19, T.23S, R.17E

Gila and Salt River Base and Meridian, Arizona.

The locality of this claim with reference to some natural object or permanent monument and additional information (if any) concerning its locality are as follows: The northeast corner of the claim with reference to a permanent monument is:

11250 feet North and 4500 feet West from the surveyed northeast corner of Section 6, Township 24 South, Range 17 East.

DATED AND POSTED on the ground this 8/3/2016

AGENT (s) David Morris
David Morris

AMC439326


15

14

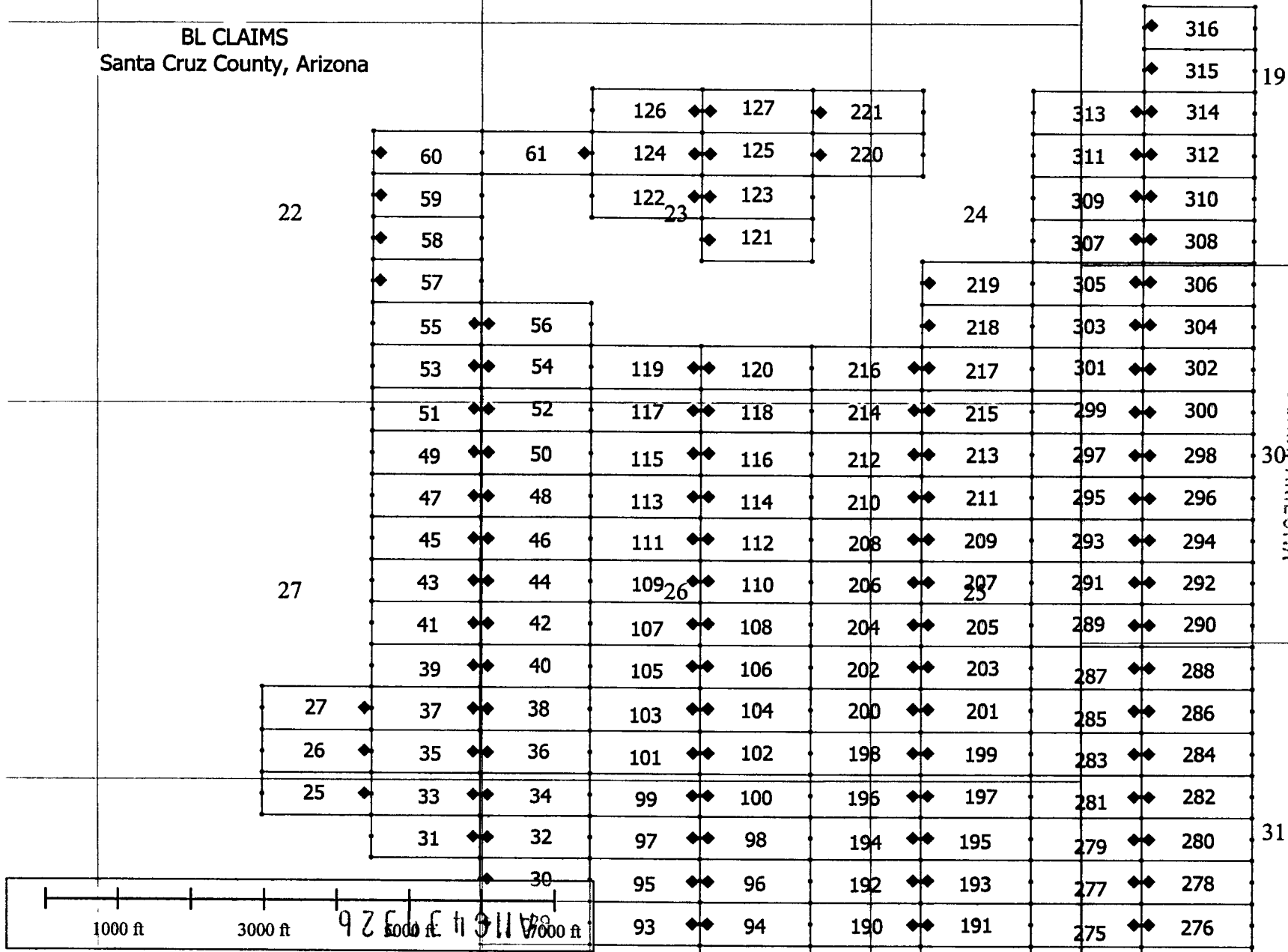
13

Tie Point:
Claim 316 is 14250' North and 3000' West from the
NE corner of Section 6
T24S R17E G&SRPM

16E TECK AMERICAN INCORPORATED
501 N. RIVERPOINT BLVD., SUITE 300
SPOKANE, WASHINGTON 99202



BL CLAIMS
Santa Cruz County, Arizona



PHOTOGRAPHY
2016 AUG 29 PM 12:37
SANTA CRUZ COUNTY OFFICE

When recorded, return to.

Teck American Incorporated
501 North Riverpoint Blvd., Suite 300
Spokane, Washington 99202

LOCATION NOTICE FOR LODE MINING CLAIM

NOTICE IS HEREBY GIVEN that the BL 308 lode mining claim has been located by **Teck American Incorporated** whose current mailing address is:
501 N. Riverpoint Blvd., Suite 300, Spokane, WA 99202

BLM Date Stamp	2016 AUG 29 PM 12:27	BLM PHOENIX, ARIZONA
----------------------	-------------------------	-------------------------

The general course of this claim is East to West and it is situated in Santa Cruz County, Arizona. This claim is 1500 feet in length and 600 feet in width constituting 300 feet on each side of the centerline. This claim runs from the location monument on which this location notice is posted approximately 20 feet due West to the West end line and 1480 feet due East to the East end line. This claim is marked by six monuments, one at each corner and one at the center of each end line of the claim.

The location monument on which this notice is posted is situated within Section 19, Township 23S, Range 17E, Gila and Salt River Base and Meridian, Arizona, and this claim encompasses portions of the following Quarter Section(s), Section(s), Township(s) and Range(s):

NE
SE
NW

SW 19, T.23S, R.17E

Gila and Salt River Base and Meridian, Arizona.

The locality of this claim with reference to some natural object or permanent monument and additional information (if any) concerning its locality are as follows: The northeast corner of the claim with reference to a permanent monument is:

11250 feet North and 3000 feet West from the surveyed northeast corner of Section 6, Township 24 South, Range 17 East.

DATED AND POSTED on the ground this 8/3/2016

AGENT (s) David Morris
David Morris

AMC 1139327


15

14

13

Tie Point:
Claim 316 is 14250' North and 3000' West from the
NE corner of Section 6
T24S R17E G&SRPM

16E TECK AMERICAN INCORPORATED
501 N. RIVERPOINT BLVD., SUITE 300
SPOKANE, WASHINGTON 99202



BL CLAIMS
Santa Cruz County, Arizona

316
315
314
313
312
311
310
309
308
307
306
305
304
303
302
301
300
299
298
297
296
295
294
293
292
291
290
289
288
287
286
285
284
283
282
281
280
279
278
277
276

22

24

19

30

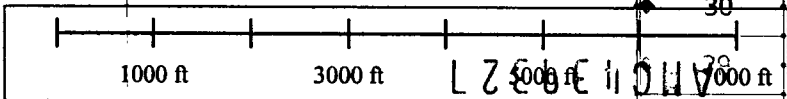
31

27

126	127	221
124	125	220
122	123	
	121	

219	305	306
218	303	304
217	216	217
215	214	215
213	212	213
211	210	211
209	208	209
207	206	207
205	204	205
203	202	203
201	200	201
199	198	199
197	196	197
195	194	195
193	192	193
191	190	191

PHOENIX, ARIZONA
2016 AUG 29 PM 12: 37
SANTA CRUZ COUNTY, ARIZONA

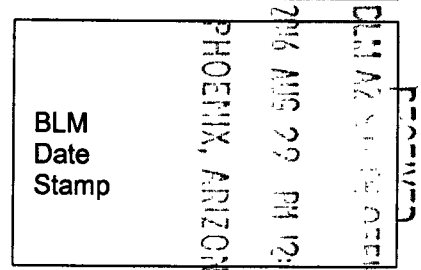


When recorded, return to

Teck American Incorporated
501 North Riverpoint Blvd., Suite 300
Spokane, Washington 99202

LOCATION NOTICE FOR LODE MINING CLAIM

NOTICE IS HEREBY GIVEN that the BL 309 lode mining claim has been located by **Teck American Incorporated** whose current mailing address is:
501 N. Riverpoint Blvd., Suite 300, Spokane, WA 99202



The general course of this claim is East to West and it is situated in Santa Cruz County, Arizona. This claim is 1500 feet in length and 600 feet in width constituting 300 feet on each side of the centerline. This claim runs from the location monument on which this location notice is posted approximately 20 feet due East to the East end line and 1480 feet due West to the West end line. This claim is marked by six monuments, one at each corner and one at the center of each end line of the claim.

The location monument on which this notice is posted is situated within Section 19, Township 23S, Range 17E, Gila and Salt River Base and Meridian, Arizona, and this claim encompasses portions of the following Quarter Section(s), Section(s), Township(s) and Range(s):

- NE 24, T.23S, R.16E
- SE 24, T.23S, R.16E
- NW
- SW 19, T.23S, R.17E

Gila and Salt River Base and Meridian, Arizona.

The locality of this claim with reference to some natural object or permanent monument and additional information (if any) concerning its locality are as follows: The northeast corner of the claim with reference to a permanent monument is:

11850 feet North and 4500 feet West from the surveyed northeast corner of Section 6, Township 24 South, Range 17 East.

DATED AND POSTED on the ground this 8/3/2016

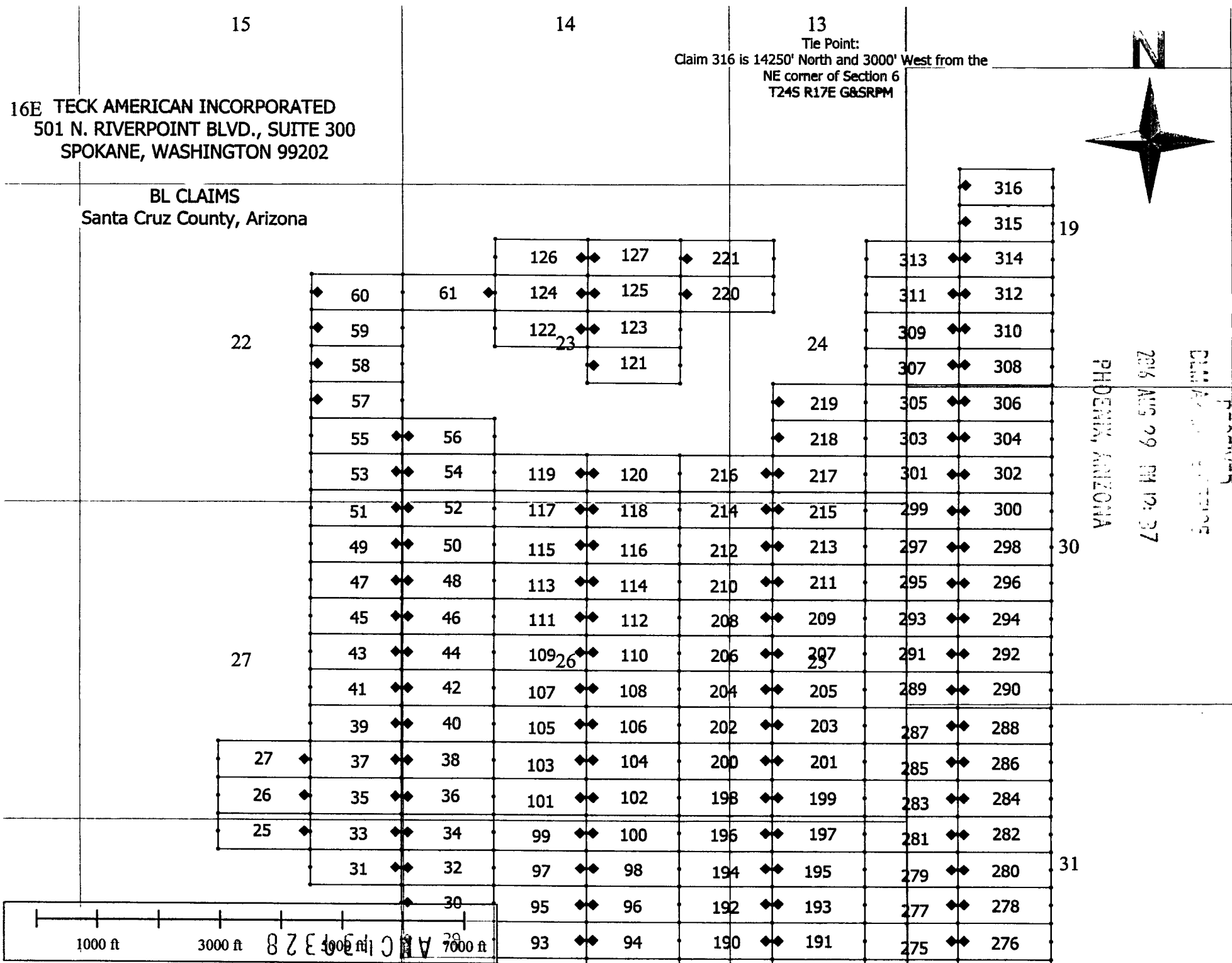

AGENT (s) David Morris
David Morris

AMC1439328

16E TECK AMERICAN INCORPORATED
 501 N. RIVERPOINT BLVD., SUITE 300
 SPOKANE, WASHINGTON 99202

BL CLAIMS
 Santa Cruz County, Arizona

13
 Tie Point:
 Claim 316 is 14250' North and 3000' West from the
 NE corner of Section 6
 T24S R17E G&SRPM



PHOENIX, ARIZONA
 2016 AUG 29 PM 12:37
 AMERICAN

1000 ft 3000 ft 7000 ft

When recorded, return to.

Teck American Incorporated
501 North Riverpoint Blvd., Suite 300
Spokane, Washington 99202

LOCATION NOTICE FOR LODE MINING CLAIM

NOTICE IS HEREBY GIVEN that the BL 310 lode mining claim has been located by **Teck American Incorporated** whose current mailing address is:
501 N. Riverpoint Blvd., Suite 300, Spokane, WA 99202

BLM Date Stamp	PHOENIX, ARIZONA	2016 AUG 29 PM 12:38	BLM FIELD OFFICE
----------------------	------------------	----------------------	------------------

The general course of this claim is East to West and it is situated in Santa Cruz County, Arizona. This claim is 1500 feet in length and 600 feet in width constituting 300 feet on each side of the centerline. This claim runs from the location monument on which this location notice is posted approximately 20 feet due West to the West end line and 1480 feet due East to the East end line. This claim is marked by six monuments, one at each corner and one at the center of each end line of the claim.

The location monument on which this notice is posted is situated within Section 19, Township 23S, Range 17E, Gila and Salt River Base and Meridian, Arizona, and this claim encompasses portions of the following Quarter Section(s), Section(s), Township(s) and Range(s):

NE
SE
NW

SW 19, T.23S, R.17E

Gila and Salt River Base and Meridian, Arizona.

The locality of this claim with reference to some natural object or permanent monument and additional information (if any) concerning its locality are as follows: The northeast corner of the claim with reference to a permanent monument is:

11850 feet North and 3000 feet West from the surveyed northeast corner of Section 6, Township 24 South, Range 17 East.

DATED AND POSTED on the ground this 8/3/2016

AGENT (s) David Morris
David Morris

AMC 439329


15

14

13

Tie Point:
Claim 316 is 14250' North and 3000' West from the
NE corner of Section 6
T24S R17E G&SRPM

16E TECK AMERICAN INCORPORATED
501 N. RIVERPOINT BLVD., SUITE 300
SPOKANE, WASHINGTON 99202

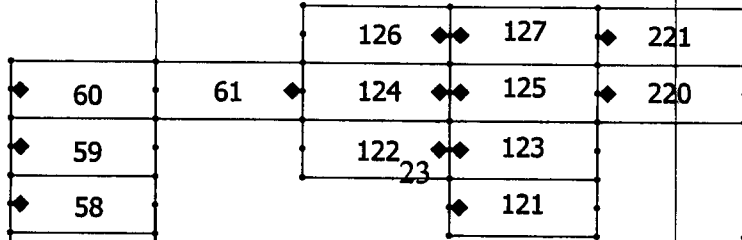


BL CLAIMS
Santa Cruz County, Arizona

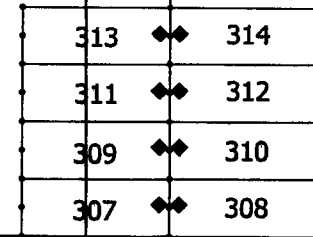
316
315

19

22



24

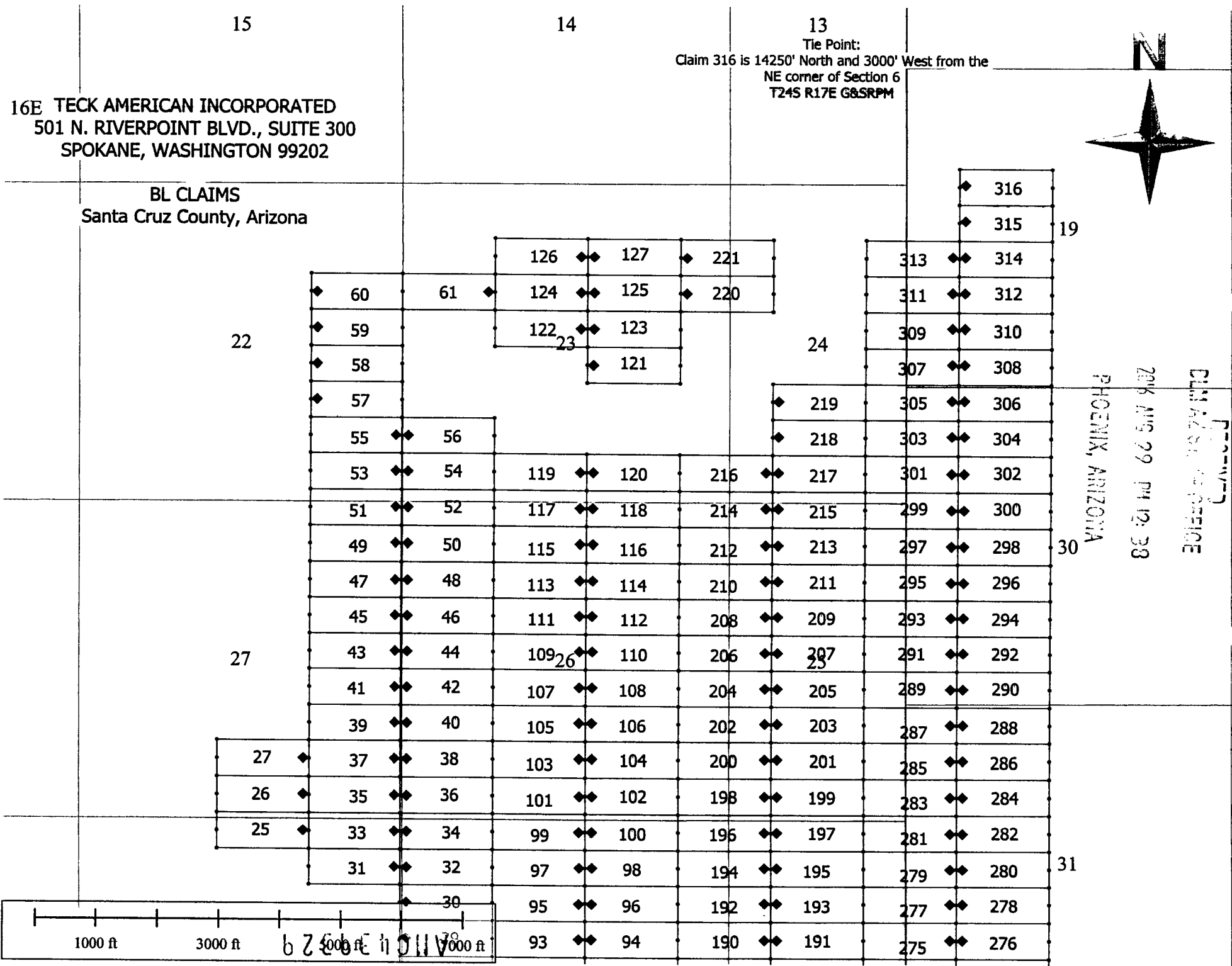
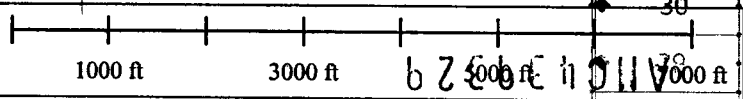


PHOENIX, ARIZONA
2016 AUG 29 PM 12:38
CLAIMS OFFICE

27

30

31



When recorded, return to.

Teck American Incorporated
501 North Riverpoint Blvd., Suite 300
Spokane, Washington 99202

LOCATION NOTICE FOR LODE MINING CLAIM

NOTICE IS HEREBY GIVEN that the BL 311 lode mining claim has been located by **Teck American Incorporated** whose current mailing address is:
501 N. Riverpoint Blvd., Suite 300, Spokane, WA 99202

BLM Date Stamp	PHOENIX, ARIZONA 2016 AUG 29 PM 12:38
----------------------	--

The general course of this claim is East to West and it is situated in Santa Cruz County, Arizona. This claim is 1500 feet in length and 600 feet in width constituting 300 feet on each side of the centerline. This claim runs from the location monument on which this location notice is posted approximately 20 feet due East to the East end line and 1480 feet due West to the West end line. This claim is marked by six monuments, one at each corner and one at the center of each end line of the claim.

The location monument on which this notice is posted is situated within Section 19, Township 23S, Range 17E, Gila and Salt River Base and Meridian, Arizona, and this claim encompasses portions of the following Quarter Section(s), Section(s), Township(s) and Range(s):

NE 24, T.23S, R.16E

SE

NW

SW 19, T.23S, R.17E

Gila and Salt River Base and Meridian, Arizona.

The locality of this claim with reference to some natural object or permanent monument and additional information (if any) concerning its locality are as follows: The northeast corner of the claim with reference to a permanent monument is:

12450 feet North and 4500 feet West from the surveyed northeast corner of Section 6, Township 24 South, Range 17 East.

DATED AND POSTED on the ground this 8/3/2016

AGENT (s) David Morris
David Morris

ATC439330


15

14

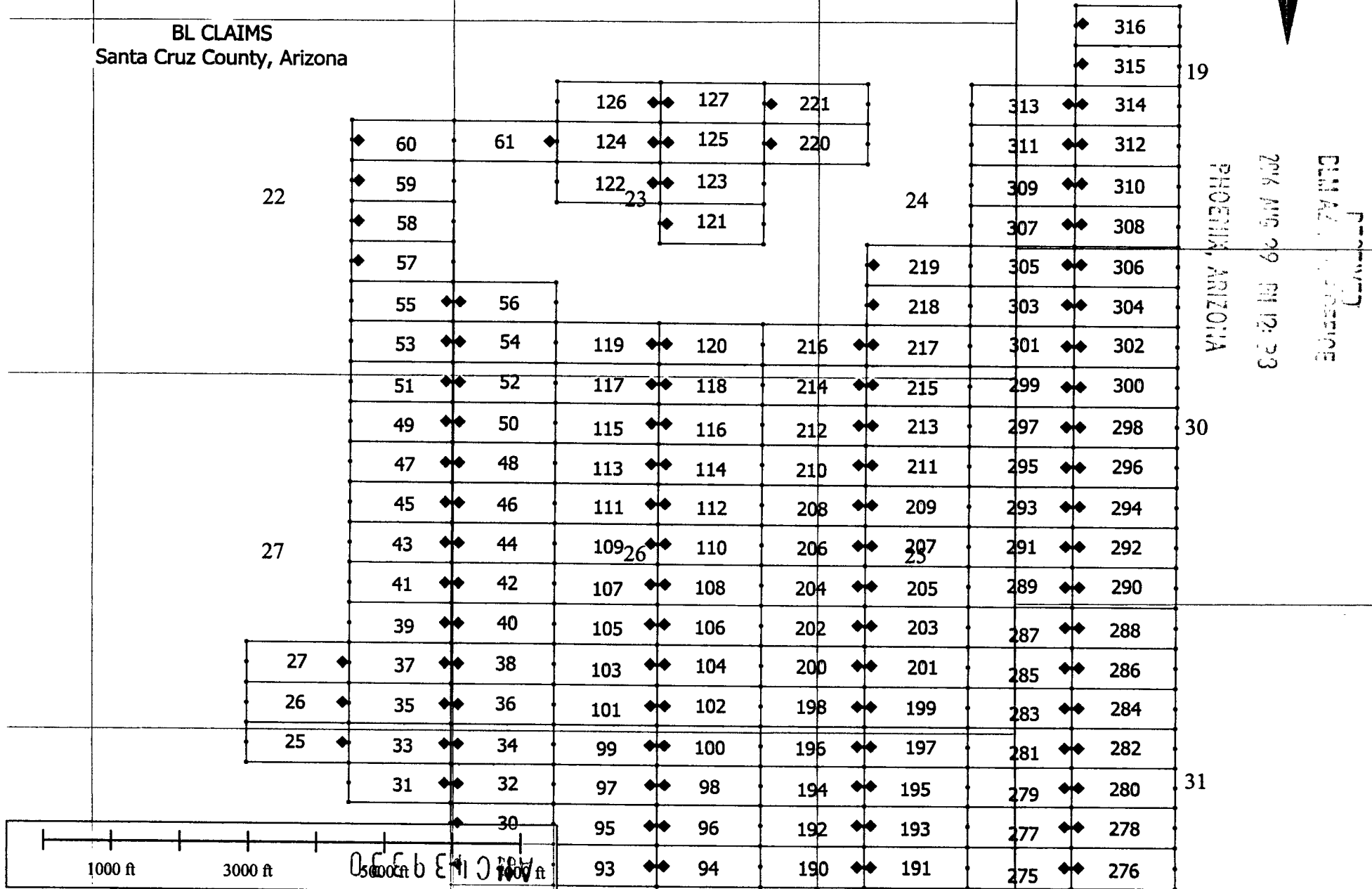
13

Tie Point:
Claim 316 is 14250' North and 3000' West from the
NE corner of Section 6
T24S R17E G&SRPM

16E TECK AMERICAN INCORPORATED
501 N. RIVERPOINT BLVD., SUITE 300
SPOKANE, WASHINGTON 99202



BL CLAIMS
Santa Cruz County, Arizona



22

27

24

19

30

31

1000 ft

3000 ft

5000 ft

1000 ft

126 ♦♦ 127 ♦♦ 221

124 ♦♦ 125 ♦♦ 220

122 ♦♦ 123

121

313 ♦♦ 314

311 ♦♦ 312

309 ♦♦ 310

307 ♦♦ 308

219 ♦♦ 305 ♦♦ 306

218 ♦♦ 303 ♦♦ 304

119 ♦♦ 120 ♦♦ 216 ♦♦ 217

117 ♦♦ 118 ♦♦ 214 ♦♦ 215

115 ♦♦ 116 ♦♦ 212 ♦♦ 213

113 ♦♦ 114 ♦♦ 210 ♦♦ 211

111 ♦♦ 112 ♦♦ 208 ♦♦ 209

109 ♦♦ 110 ♦♦ 206 ♦♦ 207

107 ♦♦ 108 ♦♦ 204 ♦♦ 205

105 ♦♦ 106 ♦♦ 202 ♦♦ 203

103 ♦♦ 104 ♦♦ 200 ♦♦ 201

101 ♦♦ 102 ♦♦ 198 ♦♦ 199

99 ♦♦ 100 ♦♦ 196 ♦♦ 197

97 ♦♦ 98 ♦♦ 194 ♦♦ 195

95 ♦♦ 96 ♦♦ 192 ♦♦ 193

93 ♦♦ 94 ♦♦ 190 ♦♦ 191

316

315

60 ♦♦ 61

59

58

57

55 ♦♦ 56

53 ♦♦ 54

51 ♦♦ 52

49 ♦♦ 50

47 ♦♦ 48

45 ♦♦ 46

43 ♦♦ 44

41 ♦♦ 42

39 ♦♦ 40

37 ♦♦ 38

35 ♦♦ 36

33 ♦♦ 34

31 ♦♦ 32

30

27

26

25

23

26

25

27

26

25

When recorded, return to .

Teck American Incorporated
501 North Riverpoint Blvd., Suite 300
Spokane, Washington 99202

LOCATION NOTICE FOR LODE MINING CLAIM

NOTICE IS HEREBY GIVEN that the BL 312 lode mining claim has been located by **Teck American Incorporated** whose current mailing address is:
501 N. Riverpoint Blvd., Suite 300, Spokane, WA 99202

BLM
Date
Stamp
PHOENIX, ARIZONA
AUG 29 PM 12:29
CITY OF PHOENIX

The general course of this claim is East to West and it is situated in Santa Cruz County, Arizona. This claim is 1500 feet in length and 600 feet in width constituting 300 feet on each side of the centerline. This claim runs from the location monument on which this location notice is posted approximately 20 feet due West to the West end line and 1480 feet due East to the East end line. This claim is marked by six monuments, one at each corner and one at the center of each end line of the claim.

The location monument on which this notice is posted is situated within Section 19, Township 23S, Range 17E, Gila and Salt River Base and Meridian, Arizona, and this claim encompasses portions of the following Quarter Section(s), Section(s), Township(s) and Range(s):

- NE
- SE
- NW
- SW

19, T.23S, R.17E

Gila and Salt River Base and Meridian, Arizona.

The locality of this claim with reference to some natural object or permanent monument and additional information (if any) concerning its locality are as follows: The northeast corner of the claim with reference to a permanent monument is:

12450 feet North and 3000 feet West from the surveyed northeast corner of Section 6, Township 24 South, Range 17 East.

DATED AND POSTED on the ground this 8/3/2016

AGENT (s) *David Morris*
David Morris

ANCI439331


15

14

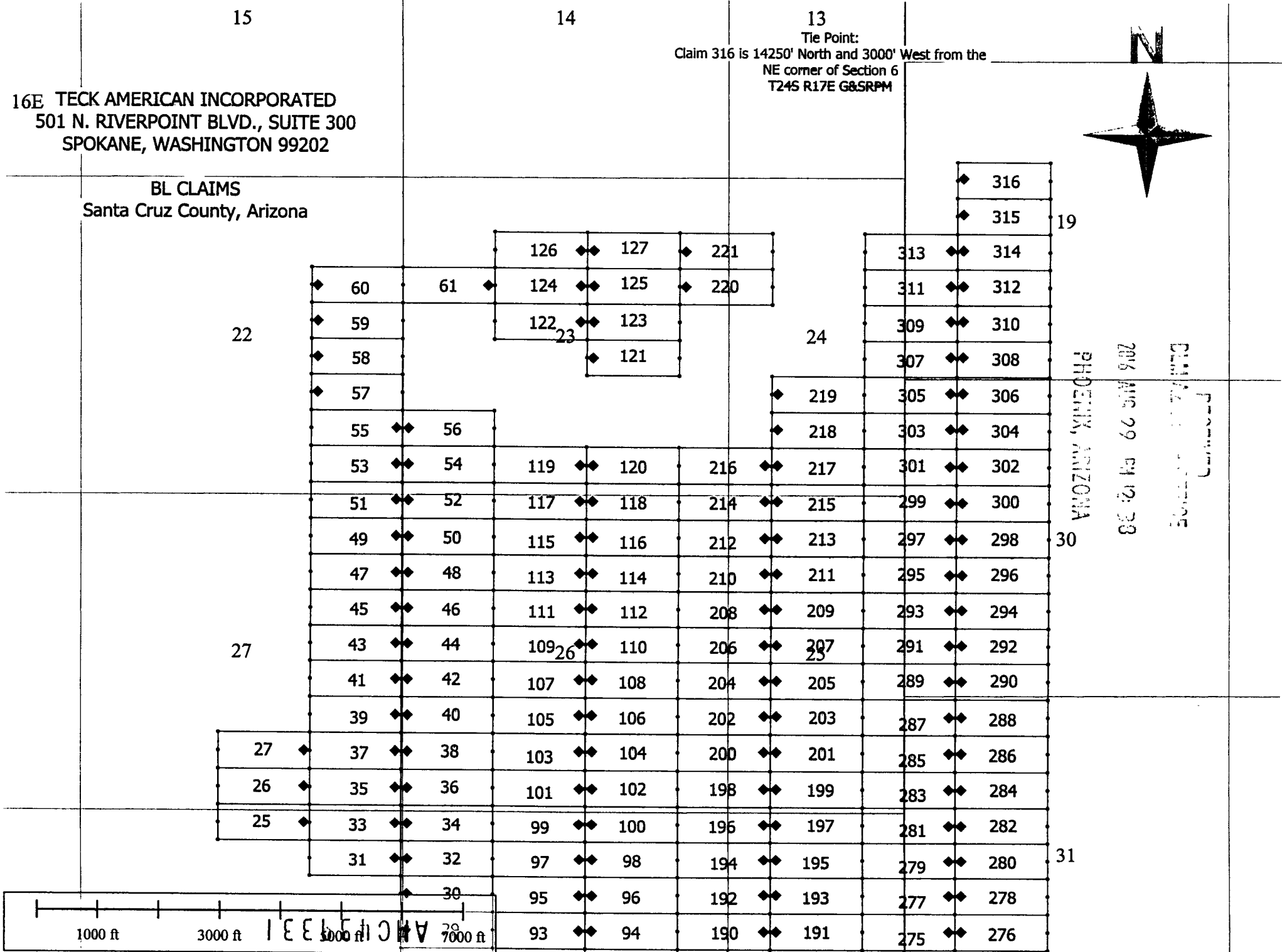
13

Tie Point:
Claim 316 is 14250' North and 3000' West from the
NE corner of Section 6
T24S R17E G&SRPM

16E TECK AMERICAN INCORPORATED
501 N. RIVERPOINT BLVD., SUITE 300
SPOKANE, WASHINGTON 99202



BL CLAIMS
Santa Cruz County, Arizona



PHOENIX, ARIZONA
2008 AUG 29 PM 12:38
BLM/ARIZONA

1000 ft

3000 ft

5000 ft

7000 ft

When recorded, return to.

Teck American Incorporated
501 North Riverpoint Blvd., Suite 300
Spokane, Washington 99202

LOCATION NOTICE FOR LODE MINING CLAIM

NOTICE IS HEREBY GIVEN that the BL 313 lode mining claim has been located by **Teck American Incorporated** whose current mailing address is:
501 N. Riverpoint Blvd., Suite 300, Spokane, WA 99202

BLM
Date
Stamp
2016
JUN 29
PM 12:28
PHOENIX, ARIZONA
RECORDING

The general course of this claim is East to West and it is situated in Santa Cruz County, Arizona. This claim is 1500 feet in length and 600 feet in width constituting 300 feet on each side of the centerline. This claim runs from the location monument on which this location notice is posted approximately 20 feet due East to the East end line and 1480 feet due West to the West end line. This claim is marked by six monuments, one at each corner and one at the center of each end line of the claim.

The location monument on which this notice is posted is situated within Section 19, Township 23S, Range 17E, Gila and Salt River Base and Meridian, Arizona, and this claim encompasses portions of the following Quarter Section(s), Section(s), Township(s) and Range(s):

- NE 24, T.23S, R.16E
- SE
- NW
- SW 19, T.23S, R.17E

Gila and Salt River Base and Meridian, Arizona.

The locality of this claim with reference to some natural object or permanent monument and additional information (if any) concerning its locality are as follows: The northeast corner of the claim with reference to a permanent monument is:

13050 feet North and 4500 feet West from the surveyed northeast corner of Section 6, Township 24 South, Range 17 East.

DATED AND POSTED on the ground this 8/3/2016

AGENT (s) David Morris
David Morris

AMC 1139332


15

14

13

Tie Point:
Claim 316 is 14250' North and 3000' West from the
NE corner of Section 6
T24S R17E G&SRPM

16E TECK AMERICAN INCORPORATED
501 N. RIVERPOINT BLVD., SUITE 300
SPOKANE, WASHINGTON 99202



BL CLAIMS
Santa Cruz County, Arizona

316
315
313
311
309
307
305
303
301
299
297
295
293
291
289
287
285
283
281
279
277
275

22

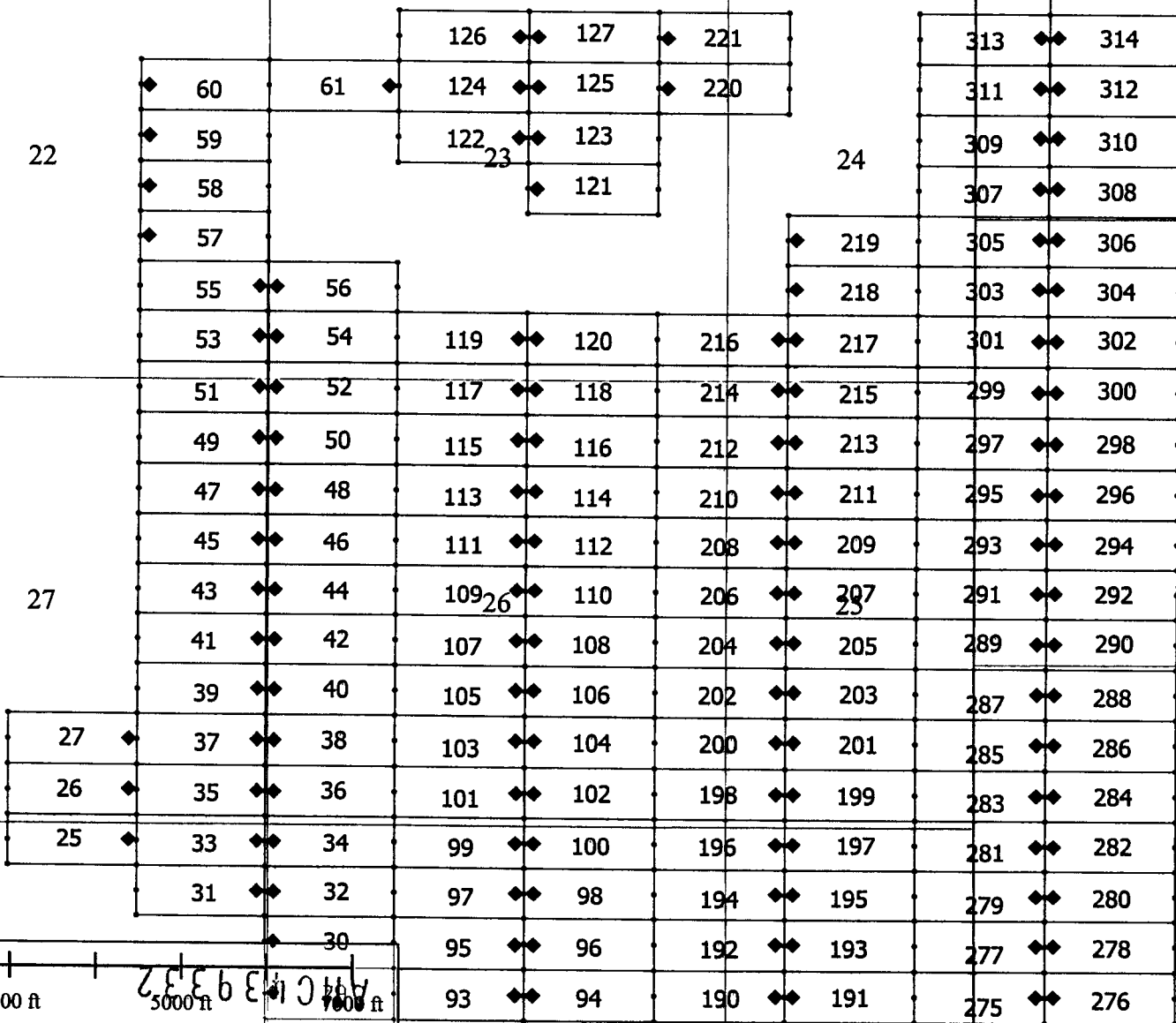
24

19

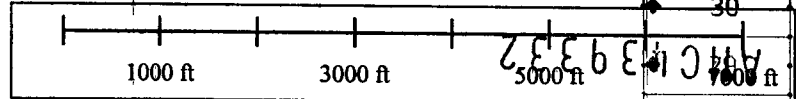
27

30

31



PHOENIX, ARIZONA
 2008 AUG 29 PM 12:38
 CLAIM 316 REFERENCE

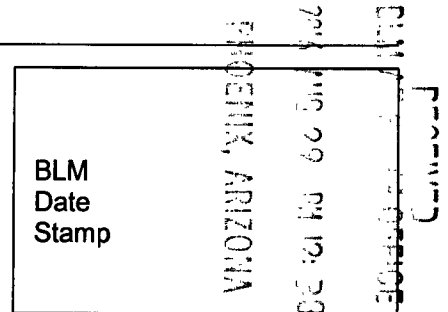


When recorded, return to.

Teck American Incorporated
501 North Riverpoint Blvd., Suite 300
Spokane, Washington 99202

LOCATION NOTICE FOR LODE MINING CLAIM

NOTICE IS HEREBY GIVEN that the BL 314 lode mining claim has been located by **Teck American Incorporated** whose current mailing address is:
501 N. Riverpoint Blvd., Suite 300, Spokane, WA 99202



The general course of this claim is East to West and it is situated in Santa Cruz County, Arizona. This claim is 1500 feet in length and 600 feet in width constituting 300 feet on each side of the centerline. This claim runs from the location monument on which this location notice is posted approximately 20 feet due West to the West end line and 1480 feet due East to the East end line. This claim is marked by six monuments, one at each corner and one at the center of each end line of the claim.

The location monument on which this notice is posted is situated within Section 19, Township 23S, Range 17E, Gila and Salt River Base and Meridian, Arizona, and this claim encompasses portions of the following Quarter Section(s), Section(s), Township(s) and Range(s):

NE
SE
NW

SW 19, T.23S, R.17E

Gila and Salt River Base and Meridian, Arizona.

The locality of this claim with reference to some natural object or permanent monument and additional information (if any) concerning its locality are as follows: The northeast corner of the claim with reference to a permanent monument is:

13050 feet North and 3000 feet West from the surveyed northeast corner of Section 6, Township 24 South, Range 17 East.

DATED AND POSTED on the ground this 8/3/2016

AGENT (s) David Morris
David Morris


AMC 439333

15

14

13

Tie Point:
Claim 316 is 14250' North and 3000' West from the
NE corner of Section 6
T24S R17E G&SRPM



16E TECK AMERICAN INCORPORATED
501 N. RIVERPOINT BLVD., SUITE 300
SPOKANE, WASHINGTON 99202

BL CLAIMS
Santa Cruz County, Arizona

316

315

19

126 ♦♦ 127 ♦♦ 221

313 ♦♦ 314

♦ 60 ♦♦ 61 ♦♦ 124 ♦♦ 125 ♦♦ 220

311 ♦♦ 312

22

122 ♦♦ 123

24

309 ♦♦ 310

♦ 59 ♦♦ 23 ♦♦ 121

307 ♦♦ 308

♦ 58

♦ 219 ♦♦ 305 ♦♦ 306

♦ 57

♦ 218 ♦♦ 303 ♦♦ 304

55 ♦♦ 56

119 ♦♦ 120 ♦♦ 216 ♦♦ 217 ♦♦ 301 ♦♦ 302

53 ♦♦ 54

117 ♦♦ 118 ♦♦ 214 ♦♦ 215 ♦♦ 299 ♦♦ 300

51 ♦♦ 52

115 ♦♦ 116 ♦♦ 212 ♦♦ 213 ♦♦ 297 ♦♦ 298

49 ♦♦ 50

113 ♦♦ 114 ♦♦ 210 ♦♦ 211 ♦♦ 295 ♦♦ 296

47 ♦♦ 48

111 ♦♦ 112 ♦♦ 208 ♦♦ 209 ♦♦ 293 ♦♦ 294

45 ♦♦ 46

109 ♦♦ 110 ♦♦ 206 ♦♦ 207 ♦♦ 291 ♦♦ 292

27

107 ♦♦ 108 ♦♦ 204 ♦♦ 205 ♦♦ 289 ♦♦ 290

43 ♦♦ 44

105 ♦♦ 106 ♦♦ 202 ♦♦ 203 ♦♦ 287 ♦♦ 288

41 ♦♦ 42

103 ♦♦ 104 ♦♦ 200 ♦♦ 201 ♦♦ 285 ♦♦ 286

39 ♦♦ 40

101 ♦♦ 102 ♦♦ 198 ♦♦ 199 ♦♦ 283 ♦♦ 284

27

♦ 27 ♦♦ 37 ♦♦ 38

99 ♦♦ 100 ♦♦ 196 ♦♦ 197 ♦♦ 281 ♦♦ 282

♦ 26 ♦♦ 35 ♦♦ 36

97 ♦♦ 98 ♦♦ 194 ♦♦ 195 ♦♦ 279 ♦♦ 280

♦ 25 ♦♦ 33 ♦♦ 34

95 ♦♦ 96 ♦♦ 192 ♦♦ 193 ♦♦ 277 ♦♦ 278

♦ 31 ♦♦ 32

93 ♦♦ 94 ♦♦ 190 ♦♦ 191 ♦♦ 275 ♦♦ 276

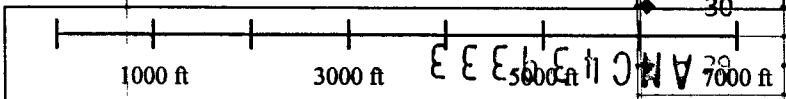
PHOENIX, ARIZONA

2018 APR 29 PM 12:33

CLAIM 316

SECTION 6

31



When recorded, return to

Teck American Incorporated
501 North Riverpoint Blvd., Suite 300
Spokane, Washington 99202

LOCATION NOTICE FOR LODE MINING CLAIM

NOTICE IS HEREBY GIVEN that the BL 315 lode mining claim has been located by **Teck American Incorporated** whose current mailing address is:
501 N. Riverpoint Blvd., Suite 300, Spokane, WA 99202

BLM Date Stamp	PHOENIX, ARIZONA	2016 Aug 29 PM 12:29	BLM AZONA OFFICE
----------------------	------------------	-------------------------	---------------------

The general course of this claim is East to West and it is situated in Santa Cruz County, Arizona. This claim is 1500 feet in length and 600 feet in width constituting 300 feet on each side of the centerline. This claim runs from the location monument on which this location notice is posted approximately 20 feet due West to the West end line and 1480 feet due East to the East end line. This claim is marked by six monuments, one at each corner and one at the center of each end line of the claim.

The location monument on which this notice is posted is situated within Section 19, Township 23S, Range 17E, Gila and Salt River Base and Meridian, Arizona, and this claim encompasses portions of the following Quarter Section(s), Section(s), Township(s) and Range(s):

- NE
- SE
- NW 19, T.23S, R.17E
- SW 19, T.23S, R.17E

Gila and Salt River Base and Meridian, Arizona.

The locality of this claim with reference to some natural object or permanent monument and additional information (if any) concerning its locality are as follows: The northeast corner of the claim with reference to a permanent monument is:

13650 feet North and 3000 feet West from the surveyed northeast corner of Section 6, Township 24 South, Range 17 East.

DATED AND POSTED on the ground this 8/3/2016

AGENT (s) David Morris
David Morris

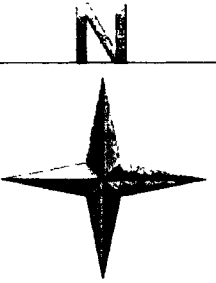
AMC 439334

15

14

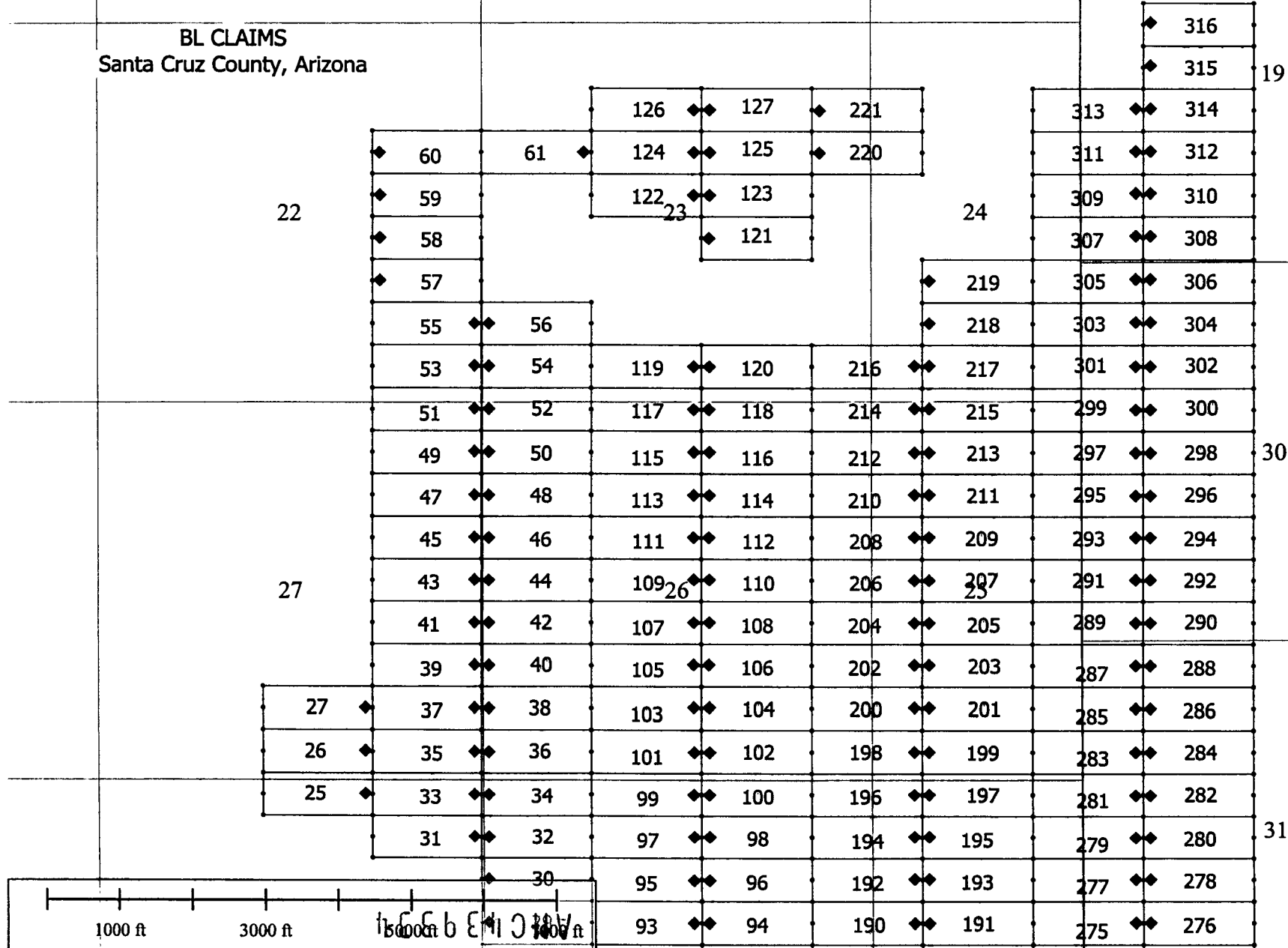
13

Tie Point:
Claim 316 is 14250' North and 3000' West from the
NE corner of Section 6
T24S R17E G&SRPM



16E TECK AMERICAN INCORPORATED
501 N. RIVERPOINT BLVD., SUITE 300
SPOKANE, WASHINGTON 99202

BL CLAIMS
Santa Cruz County, Arizona



PHOENIX, ARIZONA
2014 JUN 29 PM 12:39
D:\Data\Projects\2014\20140629\20140629_1239\20140629_1239_1.dwg

1000 ft

3000 ft

15000 ft

14000 ft

When recorded, return to.

Teck American Incorporated
501 North Riverpoint Blvd., Suite 300
Spokane, Washington 99202

LOCATION NOTICE FOR LODE MINING CLAIM

NOTICE IS HEREBY GIVEN that the BL 316 lode mining claim has been located by **Teck American Incorporated** whose current mailing address is:
501 N. Riverpoint Blvd., Suite 300, Spokane, WA 99202

BLM
Date
Stamp
2016 AUG 29 PM 12:29
GILA AND SALT RIVER BASE AND MERIDIAN, ARIZONA

The general course of this claim is East to West and it is situated in Santa Cruz County, Arizona. This claim is 1500 feet in length and 600 feet in width constituting 300 feet on each side of the centerline. This claim runs from the location monument on which this location notice is posted approximately 20 feet due West to the West end line and 1480 feet due East to the East end line. This claim is marked by six monuments, one at each corner and one at the center of each end line of the claim.

The location monument on which this notice is posted is situated within Section 19, Township 23S, Range 17E, Gila and Salt River Base and Meridian, Arizona, and this claim encompasses portions of the following Quarter Section(s), Section(s), Township(s) and Range(s):

- NE
- SE
- NW 19, T.23S, R.17E
- SW

Gila and Salt River Base and Meridian, Arizona.

The locality of this claim with reference to some natural object or permanent monument and additional information (if any) concerning its locality are as follows: The northeast corner of the claim with reference to a permanent monument is:

14250 feet North and 3000 feet West from the surveyed northeast corner of Section 6, Township 24 South, Range 17 East.

DATED AND POSTED on the ground this 8/3/2016

AGENT (s) David Morris
David Morris


AMC 439335

15

14

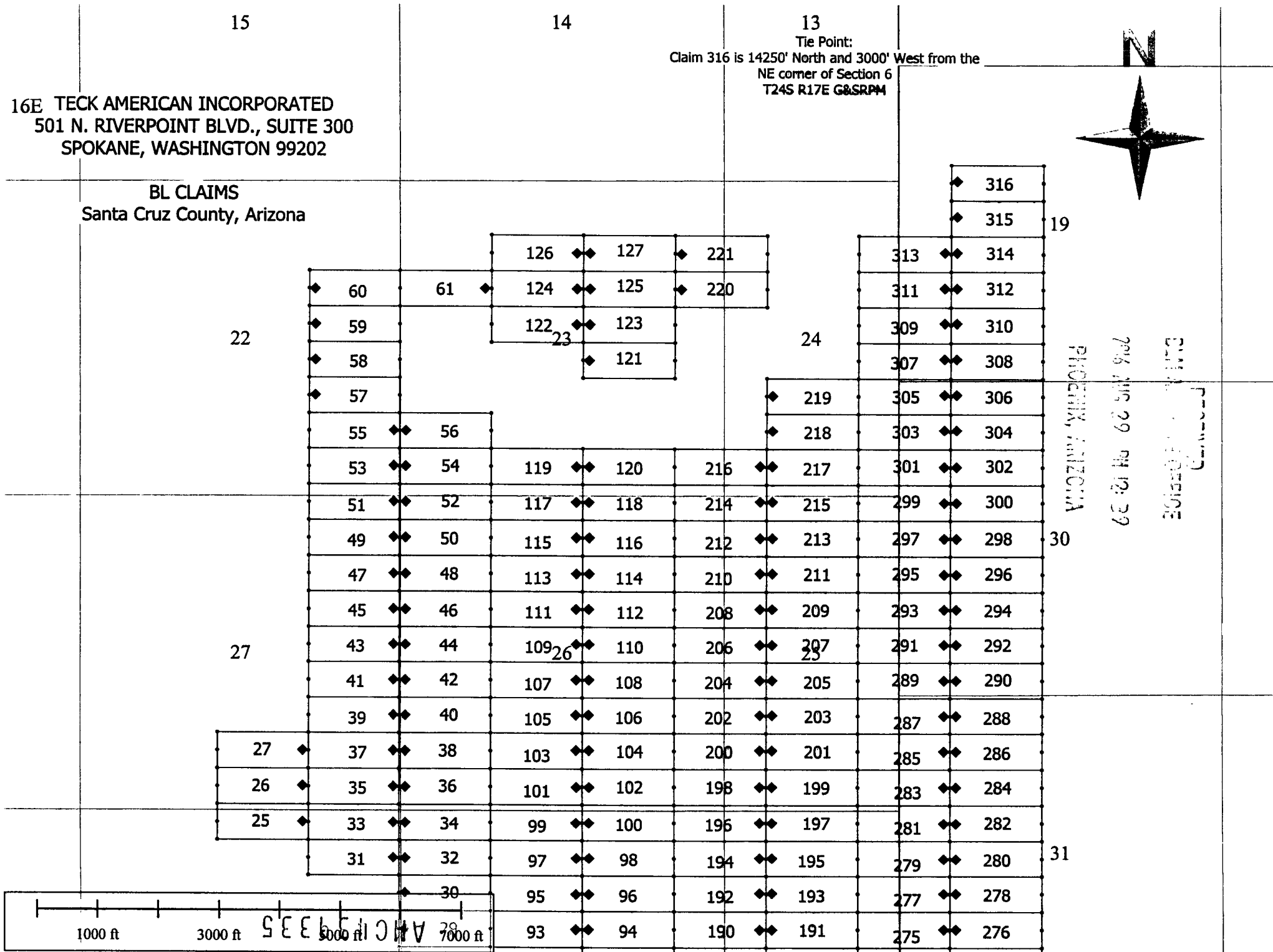
13

Tie Point:
Claim 316 is 14250' North and 3000' West from the
NE corner of Section 6
T24S R17E G&SRPM



16E TECK AMERICAN INCORPORATED
501 N. RIVERPOINT BLVD., SUITE 300
SPOKANE, WASHINGTON 99202

BL CLAIMS
Santa Cruz County, Arizona



PHOENIX, ARIZONA
2016 AUG 29 PM 12:29

1000 ft 3000 ft 5000 ft 7000 ft

SEE SECTION 28

When recorded, return to:

Teck American Incorporated
501 North Riverpoint Blvd., Suite 300
Spokane, Washington 99202

LOCATION NOTICE FOR LODE MINING CLAIM

NOTICE IS HEREBY GIVEN that the BL 317 lode mining claim has been located by **Teck American Incorporated** whose current mailing address is:
501 N. Riverpoint Blvd., Suite 300, Spokane, WA 99202

BLM Date Stamp	PHOENIX, ARIZONA 2016 AUG 29 PM 12:39
----------------------	--

The general course of this claim is East to West and it is situated in Santa Cruz County, Arizona. This claim is 1500 feet in length and 600 feet in width constituting 300 feet on each side of the centerline. This claim runs from the location monument on which this location notice is posted approximately 20 feet due East to the East end line and 1480 feet due West to the West end line. This claim is marked by six monuments, one at each corner and one at the center of each end line of the claim.

The location monument on which this notice is posted is situated within Section 19, Township 24S, Range 17E, Gila and Salt River Base and Meridian, Arizona, and this claim encompasses portions of the following Quarter Section(s), Section(s), Township(s) and Range(s):


NE 19, T.24S, R.17E
SE
NW 19, T.24S, R.17E
SW

Gila and Salt River Base and Meridian, Arizona.

The locality of this claim with reference to some natural object or permanent monument and additional information (if any) concerning its locality are as follows: The northeast corner of the claim with reference to a permanent monument is:

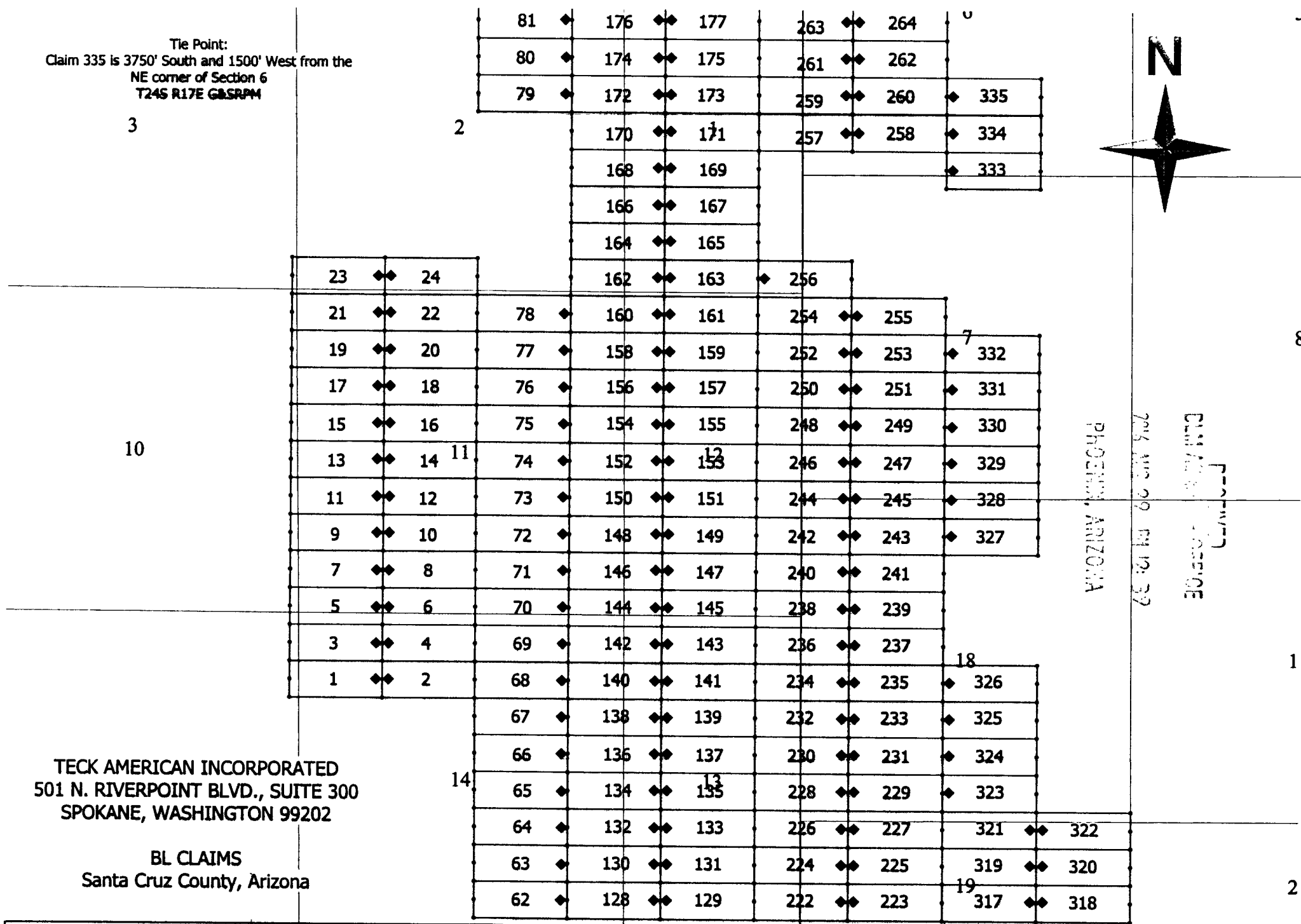
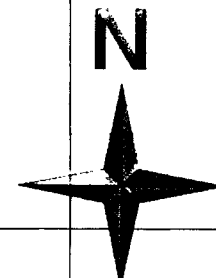
16950 feet South and 1500 feet West from the surveyed northeast corner of Section 6, Township 24 South, Range 17 East.

DATED AND POSTED on the ground this 8/9/2016

AGENT (s) 
David Morris

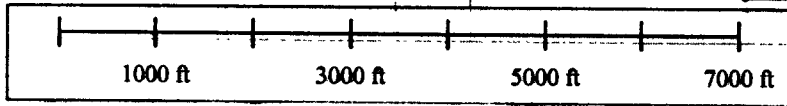
AMC1139336

Tie Point:
 Claim 335 is 3750' South and 1500' West from the
 NE corner of Section 6
 T24S R17E GMSRPM



TECK AMERICAN INCORPORATED
 501 N. RIVERPOINT BLVD., SUITE 300
 SPOKANE, WASHINGTON 99202

BL CLAIMS
 Santa Cruz County, Arizona




AMCH 39339

When recorded, return to:

Teck American Incorporated
501 North Riverpoint Blvd., Suite 300
Spokane, Washington 99202

LOCATION NOTICE FOR LODE MINING CLAIM

NOTICE IS HEREBY GIVEN that the BL 318 lode mining claim has been located by **Teck American Incorporated** whose current mailing address is:
501 N. Riverpoint Blvd., Suite 300, Spokane, WA 99202



The general course of this claim is East to West and it is situated in Santa Cruz County, Arizona. This claim is 1500 feet in length and 600 feet in width constituting 300 feet on each side of the centerline. This claim runs from the location monument on which this location notice is posted approximately 20 feet due West to the West end line and 1480 feet due East to the East end line. This claim is marked by six monuments, one at each corner and one at the center of each end line of the claim.

The location monument on which this notice is posted is situated within Section 19, Township 24S, Range 17E, Gila and Salt River Base and Meridian, Arizona, and this claim encompasses portions of the following Quarter Section(s), Section(s), Township(s) and Range(s):

NE 19, T.24S, R.17E
SE
NW
SW

Gila and Salt River Base and Meridian, Arizona.

The locality of this claim with reference to some natural object or permanent monument and additional information (if any) concerning its locality are as follows: The northeast corner of the claim with reference to a permanent monument is:


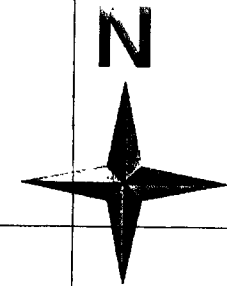
16950 feet South and 0 feet West from the surveyed northeast corner of Section 6, Township 24 South, Range 17 East.

DATED AND POSTED on the ground this 8/9/2016

AGENT (s) David Morris
David Morris

ANCI 39331

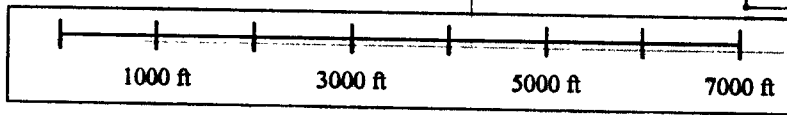
Tie Point:
 Claim 335 is 3750' South and 1500' West from the
 NE corner of Section 6
 T24S R17E G&SRPM



PHOENIX, ARIZONA
 2016 AUG 29 PM 12: 29
 DATA COLLECTION OFFICE

TECK AMERICAN INCORPORATED
 501 N. RIVERPOINT BLVD., SUITE 300
 SPOKANE, WASHINGTON 99202

BL CLAIMS
 Santa Cruz County, Arizona



AMC 1139337

When recorded, return to:

Teck American Incorporated
501 North Riverpoint Blvd., Suite 300
Spokane, Washington 99202

LOCATION NOTICE FOR LODE MINING CLAIM

NOTICE IS HEREBY GIVEN that the BL 319 lode mining claim has been located by **Teck American Incorporated** whose current mailing address is:
501 N. Riverpoint Blvd., Suite 300, Spokane, WA 99202

BLM Date Stamp	2016 AUG 29 PM 12:39	PHOENIX, ARIZONA
----------------------	----------------------------	------------------

The general course of this claim is East to West and it is situated in Santa Cruz County, Arizona. This claim is 1500 feet in length and 600 feet in width constituting 300 feet on each side of the centerline. This claim runs from the location monument on which this location notice is posted approximately 20 feet due East to the East end line and 1480 feet due West to the West end line. This claim is marked by six monuments, one at each corner and one at the center of each end line of the claim.

The location monument on which this notice is posted is situated within Section 19, Township 24S, Range 17E, Gila and Salt River Base and Meridian, Arizona, and this claim encompasses portions of the following Quarter Section(s), Section(s), Township(s) and Range(s):

- NE 19, T.24S, R.17E
- SE
- NW 19, T.24S, R.17E
- SW

Gila and Salt River Base and Meridian, Arizona.

The locality of this claim with reference to some natural object or permanent monument and additional information (if any) concerning its locality are as follows: The northeast corner of the claim with reference to a permanent monument is:

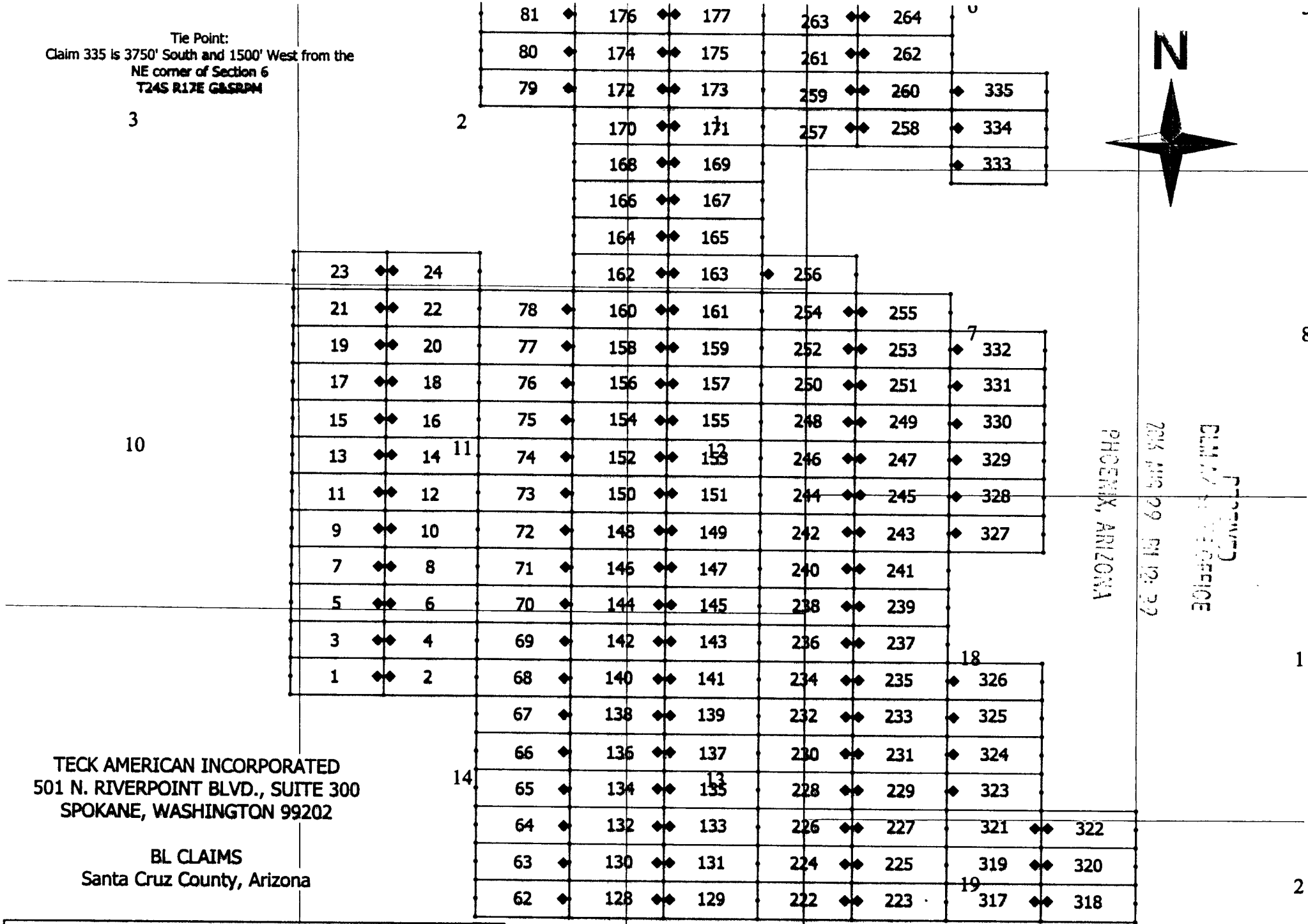
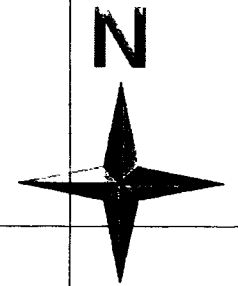
16350 feet South and 1500 feet West from the surveyed northeast corner of Section 6, Township 24 South, Range 17 East.

DATED AND POSTED on the ground this 8/9/2016

AGENT (s) David Morris
David Morris

ANCI 39338

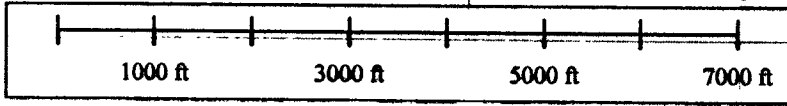
Tie Point:
 Claim 335 is 3750' South and 1500' West from the
 NE corner of Section 6
 T24S R17E G4SRPM



PHOENIX, ARIZONA
 2018 JUN 29 PM 10: 22
 BLM/BLM OFFICE

TECK AMERICAN INCORPORATED
 501 N. RIVERPOINT BLVD., SUITE 300
 SPOKANE, WASHINGTON 99202

BL CLAIMS
 Santa Cruz County, Arizona



AMCH3938

When recorded, return to.

Teck American Incorporated
501 North Riverpoint Blvd., Suite 300
Spokane, Washington 99202

LOCATION NOTICE FOR LODE MINING CLAIM

NOTICE IS HEREBY GIVEN that the BL 320 lode mining claim has been located by **Teck American Incorporated** whose current mailing address is:
501 N. Riverpoint Blvd., Suite 300, Spokane, WA 99202

BLM
Date
Stamp
2016 AUG 29 PM 12:37
PHOENIX, ARIZONA

The general course of this claim is East to West and it is situated in Santa Cruz County, Arizona. This claim is 1500 feet in length and 600 feet in width constituting 300 feet on each side of the centerline. This claim runs from the location monument on which this location notice is posted approximately 20 feet due West to the West end line and 1480 feet due East to the East end line. This claim is marked by six monuments, one at each corner and one at the center of each end line of the claim.

The location monument on which this notice is posted is situated within Section 19, Township 24S, Range 17E, Gila and Salt River Base and Meridian, Arizona, and this claim encompasses portions of the following Quarter Section(s), Section(s), Township(s) and Range(s):

NE 19, T.24S, R.17E
SE
NW
SW

Gila and Salt River Base and Meridian, Arizona.

The locality of this claim with reference to some natural object or permanent monument and additional information (if any) concerning its locality are as follows: The northeast corner of the claim with reference to a permanent monument is:

16350 feet South and 0 feet West from the surveyed northeast corner of Section 6, Township 24 South, Range 17 East.

DATED AND POSTED on the ground this 8/9/2016

AGENT (s) 
David Morris

AMC 439339

Tie Point:
 Claim 335 is 3750' South and 1500' West from the
 NE corner of Section 6
 T24S R17E G&SRPM

3

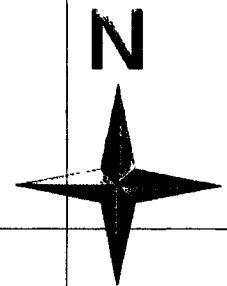
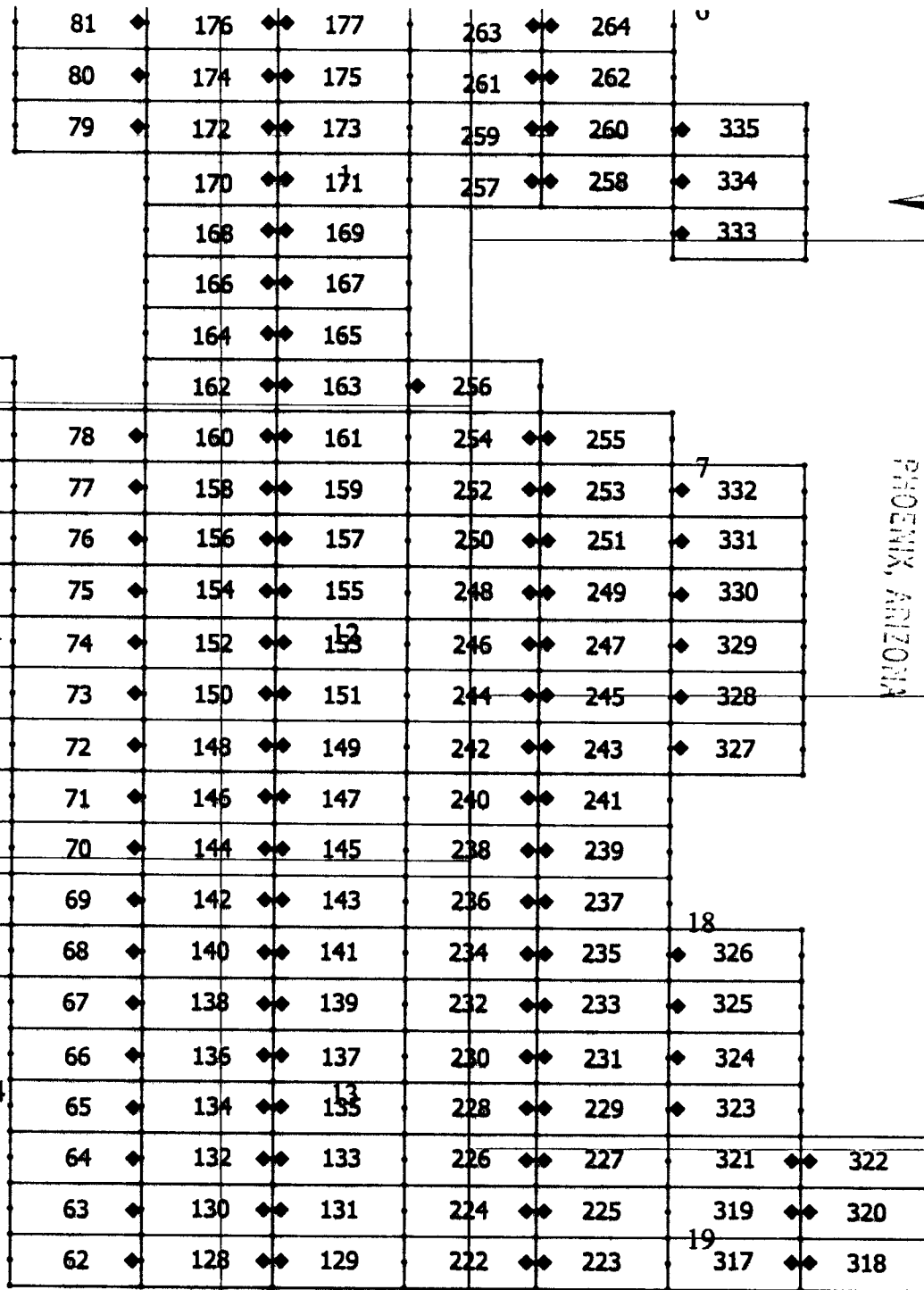
2

10

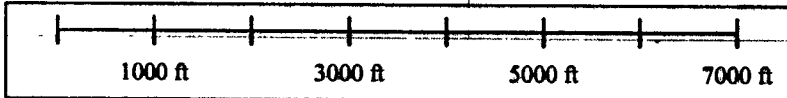
14

TECK AMERICAN INCORPORATED
 501 N. RIVERPOINT BLVD., SUITE 300
 SPOKANE, WASHINGTON 99202

BL CLAIMS
 Santa Cruz County, Arizona



PHOENIX, ARIZONA
 2014 AUG 29 PM 12:40
 CLAIM AREA OVERLAP



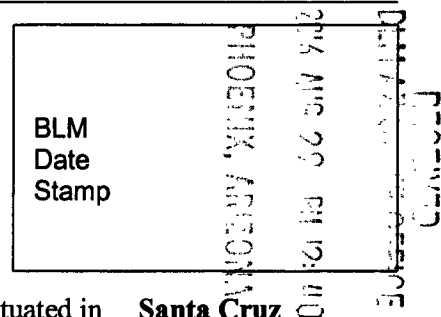
ANCI 3939

When recorded, return to.

Teck American Incorporated
501 North Riverpoint Blvd., Suite 300
Spokane, Washington 99202

LOCATION NOTICE FOR LODE MINING CLAIM

NOTICE IS HEREBY GIVEN that the BL 321 lode mining claim has been located by **Teck American Incorporated** whose current mailing address is:
501 N. Riverpoint Blvd., Suite 300, Spokane, WA 99202



The general course of this claim is East to West and it is situated in Santa Cruz County, Arizona. This claim is 1500 feet in length and 600 feet in width constituting 300 feet on each side of the centerline. This claim runs from the location monument on which this location notice is posted approximately 20 feet due East to the East end line and 1480 feet due West to the West end line. This claim is marked by six monuments, one at each corner and one at the center of each end line of the claim.

The location monument on which this notice is posted is situated within Section 19, Township 24S, Range 17E, Gila and Salt River Base and Meridian, Arizona, and this claim encompasses portions of the following Quarter Section(s), Section(s), Township(s) and Range(s):

- NE 19, T.24S, R.17E
- SE 18, T.24S, R.17E
- NW 19, T.24S, R.17E
- SW 18, T.24S, R.17E

Gila and Salt River Base and Meridian, Arizona.

The locality of this claim with reference to some natural object or permanent monument and additional information (if any) concerning its locality are as follows: The northeast corner of the claim with reference to a permanent monument is:


15750 feet South and 1500 feet West from the surveyed northeast corner of Section 6, Township 24 South, Range 17 East.

DATED AND POSTED on the ground this 8/9/2016

AGENT (s) David Morris
David Morris

AMC 439340

Tie Point:
 Claim 335 is 3750' South and 1500' West from the
 NE corner of Section 6
 T24S R17E G&SRPM



81	◆	176	◆◆	177	◆◆	263	◆◆	264	◆	335						
80	◆	174	◆◆	175	◆◆	261	◆◆	262	◆	334						
79	◆	172	◆◆	173	◆◆	259	◆◆	260	◆	333						
		170	◆◆	171	◆◆	257	◆◆	258	◆							
		168	◆◆	169	◆◆				◆							
		166	◆◆	167	◆◆				◆							
		164	◆◆	165	◆◆				◆							
		162	◆◆	163	◆	256	◆◆		◆							
23	◆◆	24	◆◆													
21	◆◆	22	◆◆	78	◆	160	◆◆	161	◆◆	254	◆◆	255				
19	◆◆	20	◆◆	77	◆	158	◆◆	159	◆◆	252	◆◆	253	◆	332		
17	◆◆	18	◆◆	76	◆	156	◆◆	157	◆◆	250	◆◆	251	◆	331		
15	◆◆	16	◆◆	75	◆	154	◆◆	155	◆◆	248	◆◆	249	◆	330		
13	◆◆	14	◆◆	74	◆	152	◆◆	153	◆◆	246	◆◆	247	◆	329		
11	◆◆	12	◆◆	73	◆	150	◆◆	151	◆◆	244	◆◆	245	◆	328		
9	◆◆	10	◆◆	72	◆	148	◆◆	149	◆◆	242	◆◆	243	◆	327		
7	◆◆	8	◆◆	71	◆	146	◆◆	147	◆◆	240	◆◆	241	◆			
5	◆◆	6	◆◆	70	◆	144	◆◆	145	◆◆	238	◆◆	239	◆			
3	◆◆	4	◆◆	69	◆	142	◆◆	143	◆◆	236	◆◆	237	◆			
1	◆◆	2	◆◆	68	◆	140	◆◆	141	◆◆	234	◆◆	235	◆	326		
				67	◆	138	◆◆	139	◆◆	232	◆◆	233	◆	325		
				66	◆	136	◆◆	137	◆◆	230	◆◆	231	◆	324		
				65	◆	134	◆◆	135	◆◆	228	◆◆	229	◆	323		
				64	◆	132	◆◆	133	◆◆	226	◆◆	227	◆	321	◆◆	322
				63	◆	130	◆◆	131	◆◆	224	◆◆	225	◆	319	◆◆	320
				62	◆	128	◆◆	129	◆◆	222	◆◆	223	◆	317	◆◆	318

3

2

10

14

TECK AMERICAN INCORPORATED
 501 N. RIVERPOINT BLVD., SUITE 300
 SPOKANE, WASHINGTON 99202

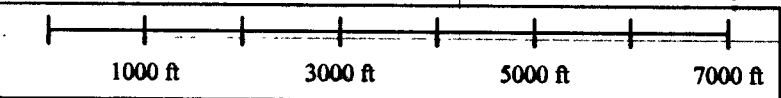
BL CLAIMS
 Santa Cruz County, Arizona

PHOENIX, ARIZONA

2015 AUG 29 PM 12:40

DATE OF SURVEY

STATION



ANCHOR



2018-02789

Page 1 of 2

Requested By: Teck American Incorporated

SUZANNE SAINZ, RECORDER

SANTA CRUZ COUNTY, ARIZONA

04-06-2018 01:07 PM Recording Fee \$10.00

When recorded, return to:

Teck American Incorporated
501 North Riverpoint Blvd., Suite 300
Spokane, Washington 99202

**LOCATION NOTICE FOR LODE MINING CLAIM
AMENDED**

NOTICE IS HEREBY GIVEN that the BL 322 (AMC439341) lode mining claim has been located by **Teck American Incorporated** whose current mailing address is:
501 N. Riverpoint Blvd., Suite 300, Spokane, WA 99202

BLM
Date
Stamp
2018 APR 23 P 2:33
SANTA CRUZ COUNTY, ARIZONA

The general course of this claim is East to West and it is situated in Santa Cruz County, Arizona. The claim boundary is described starting at the NE corner post #1 thence, first course, 450' S to the SE corner post #2, thence, second course, 1500' W to the SW corner post #3, thence, third course, 600' N to the NW corner post #4, thence, fourth course, 810' East to post #5, thence, fifth course, 150' S to post #6, thence, sixth course, 663' E to corner post #1. This claim runs from the location monument on which this location notice is posted approximately 20 feet due West to the West end line and 1480 feet due East to the East end line. This claim is marked by eight monuments, one at each corner and one at the center of each end line of the claim along with angles and spurs.

The location monument on which this notice is posted is situated within Section 19, Township 24S, Range 17E, Gila and Salt River Base and Meridian, Arizona, and this claim encompasses portions of the following Quarter Section(s), Section(s), Township(s) and Range(s):

NE 19, T.24S, R.17E

SE 18, T.24S, R.17E

NW

SW

Gila and Salt River Base and Meridian, Arizona.

The locality of this claim with reference to some natural object or permanent monument and additional information (if any) concerning its locality are as follows: The northeast corner of the claim with reference to a permanent monument is:

15900 feet South and 0 feet West

from the Northeast corner of Section 6 T24S, R17E G&SRM.

DATED AND POSTED on the ground this 8/9/2016

The purpose of this amended notice is to [alternatives: correct errors or omissions in the original location or notice therefore, take up additional vacant ground that may be subject to location as of the date of this amendment, or to more definitely describe the locality and boundaries of the claim], and is made without waiving any rights acquired under and by virtue of the original location.

AGENT (s) David Morris
(David Morris)

Form MCF100
Revised July, 2000

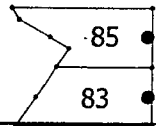
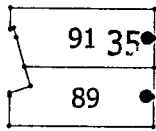
AMC 439341

AMENDED

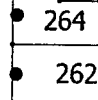
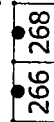
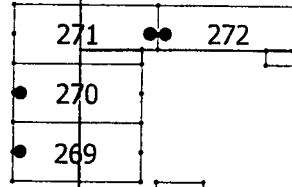
31



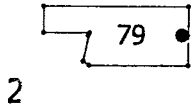
2018-02289 04-06-2018 01:10:00



36

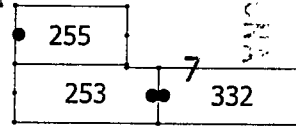
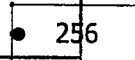
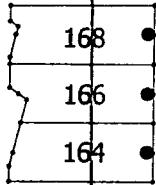
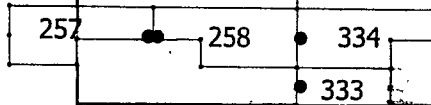


6



2

1

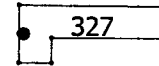


CLINIX, ARIZONA

2018 APR 23 P 2:31

11

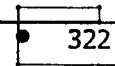
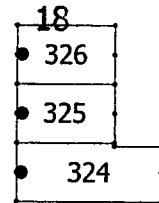
12



BL Claims
Santa Cruz County, Arizona
Teck American Incorporated
501 N. Riverpoint Blvd., Suite 300
Spokane, Washington 99202

14

13



19

0 ft 2000 ft 4000 ft 6000 ft

When recorded, return to.

Teck American Incorporated
501 North Riverpoint Blvd., Suite 300
Spokane, Washington 99202

LOCATION NOTICE FOR LODE MINING CLAIM

NOTICE IS HEREBY GIVEN that the BL 322 lode mining claim has been located by **Teck American Incorporated** whose current mailing address is:
501 N. Riverpoint Blvd., Suite 300, Spokane, WA 99202

BLM
Date
Stamp
PHOENIX, ARIZONA
2016 AUG 29 PM 12:00
CLERK'S OFFICE

The general course of this claim is East to West and it is situated in Santa Cruz County, Arizona. This claim is 1500 feet in length and 600 feet in width constituting 300 feet on each side of the centerline. This claim runs from the location monument on which this location notice is posted approximately 20 feet due West to the West end line and 1480 feet due East to the East end line. This claim is marked by six monuments, one at each corner and one at the center of each end line of the claim.

The location monument on which this notice is posted is situated within Section 19, Township 24S, Range 17E, Gila and Salt River Base and Meridian, Arizona, and this claim encompasses portions of the following Quarter Section(s), Section(s), Township(s) and Range(s):

- NE 19, T.24S, R.17E
- SE 18, T.24S, R.17E
- NW
- SW

Gila and Salt River Base and Meridian, Arizona.

The locality of this claim with reference to some natural object or permanent monument and additional information (if any) concerning its locality are as follows: The northeast corner of the claim with reference to a permanent monument is:


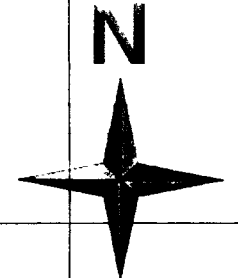
15750 feet South and 0 feet West from the surveyed northeast corner of Section 6, Township 24 South, Range 17 East.

DATED AND POSTED on the ground this 8/9/2016

AGENT (s) David Morris
David Morris

AMC 439341

Tie Point:
 Claim 335 is 3750' South and 1500' West from the
 NE corner of Section 6
 T24S R17E G&SRPM



3


2

10

14

TECK AMERICAN INCORPORATED
 501 N. RIVERPOINT BLVD., SUITE 300
 SPOKANE, WASHINGTON 99202

BL CLAIMS
 Santa Cruz County, Arizona



ANCI 439341

When recorded, return to.

Teck American Incorporated
501 North Riverpoint Blvd., Suite 300
Spokane, Washington 99202

LOCATION NOTICE FOR LODE MINING CLAIM

NOTICE IS HEREBY GIVEN that the BL 323 lode mining claim has been located by **Teck American Incorporated** whose current mailing address is:
501 N. Riverpoint Blvd., Suite 300, Spokane, WA 99202

BLM Date Stamp	PHOENIX, ARIZONA	2016 AUG 29 PM 12:40	BLM
----------------------	------------------	----------------------	-----

The general course of this claim is East to West and it is situated in Santa Cruz County, Arizona. This claim is 1500 feet in length and 600 feet in width constituting 300 feet on each side of the centerline. This claim runs from the location monument on which this location notice is posted approximately 20 feet due West to the West end line and 1480 feet due East to the East end line. This claim is marked by six monuments, one at each corner and one at the center of each end line of the claim.

The location monument on which this notice is posted is situated within Section 18, Township 24S, Range 17E, Gila and Salt River Base and Meridian, Arizona, and this claim encompasses portions of the following Quarter Section(s), Section(s), Township(s) and Range(s):

NE

SE 18, T.24S, R.17E

NW

SW 18, T.24S, R.17E

Gila and Salt River Base and Meridian, Arizona.

The locality of this claim with reference to some natural object or permanent monument and additional information (if any) concerning its locality are as follows: The northeast corner of the claim with reference to a permanent monument is:


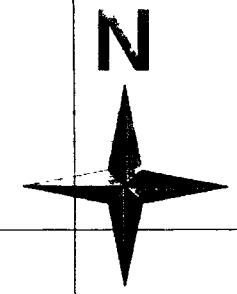
15150 feet South and 1500 feet West from the surveyed northeast corner of Section 6, Township 24 South, Range 17 East.

DATED AND POSTED on the ground this 8/9/2016

AGENT (s) David Morris
David Morris

ANCI 39312

Tie Point:
 Claim 335 is 3750' South and 1500' West from the
 NE corner of Section 6
 T24S R17E G1SRPM



3

2

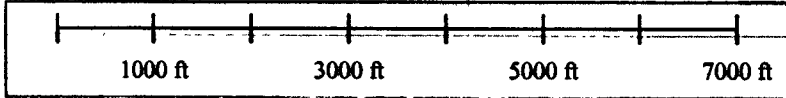
10

14

TECK AMERICAN INCORPORATED
 501 N. RIVERPOINT BLVD., SUITE 300
 SPOKANE, WASHINGTON 99202

BL CLAIMS
 Santa Cruz County, Arizona

PHOENIX, ARIZONA
 2016 AUG 29 PM 12:40
 DATA SOURCE



AMC43942

When recorded, return to:




2018-02290
Page 1 of 2
Requested By: Teck American Incorporated
SUZANNE SAINZ, RECORDER
SANTA CRUZ COUNTY, ARIZONA
04-06-2018 01:07 PM Recording Fee \$10.00

Teck American Incorporated
501 North Riverpoint Blvd., Suite 300
Spokane, Washington 99202

**LOCATION NOTICE FOR LODE MINING CLAIM
AMENDED**

NOTICE IS HEREBY GIVEN that the BL 324 (AMC439343) lode mining claim has been located by **Teck American Incorporated** whose current mailing address is:
501 N. Riverpoint Blvd., Suite 300, Spokane, WA 99202



The general course of this claim is East to West and it is situated in Santa Cruz County, Arizona. The claim boundary is described starting at the NE corner post #1 thence, first course, 564' S to the SE corner post #2, thence, second course, 1500' W to the SW corner post #3, thence, third course, 600' N to the NW corner post #3, thence, fourth course, 1016' E to post #4, thence, fifth course, 36' S to post #5, thence, sixth course, 484' E to corner post #1. This claim runs from the location monument on which this location notice is posted approximately 20 feet due West to the West end line and 1480 feet due East to the East end line. This claim is marked by eight monuments, one at each corner and one at the center of each end line of the claim along with angles and spurs.

The location monument on which this notice is posted is situated within Section 18, Township 24S, Range 17E, Gila and Salt River Base and Meridian, Arizona, and this claim encompasses portions of the following Quarter Section(s), Section(s), Township(s) and Range(s):

- NE
- SE 18, T.24S, R.17E
- NW
- SW 18, T.24S, R.17E

Gila and Salt River Base and Meridian, Arizona.

The locality of this claim with reference to some natural object or permanent monument and additional information (if any) concerning its locality are as follows: The northeast corner of the claim with reference to a permanent monument is:

14550 feet South and 1500 feet West
from the Northeast corner of Section 6 T24S, R17E G&SRM.

DATED AND POSTED on the ground this 8/9/2016

The purpose of this amended notice is to [alternatives: correct errors or omissions in the original location or notice therefore, take up additional vacant ground that may be subject to location as of the date of this amendment, or to more definitely describe the locality and boundaries of the claim], and is made without waiving any rights acquired under and by virtue of the original location.

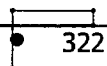
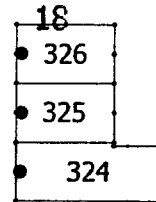
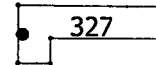
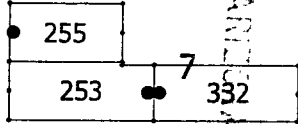
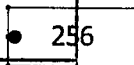
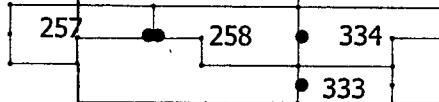
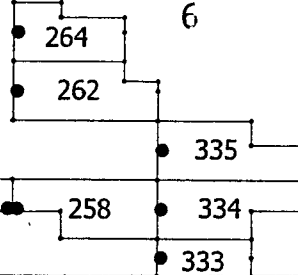
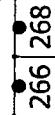
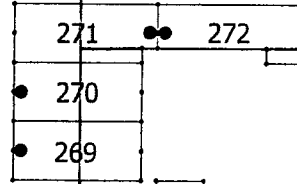
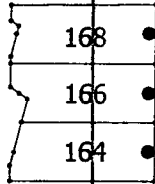
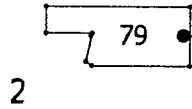
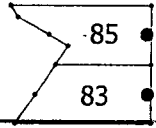
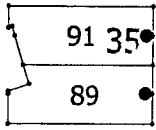
AGENT (s) David Morris
(David Morris)

AMC 439343

AMENDED

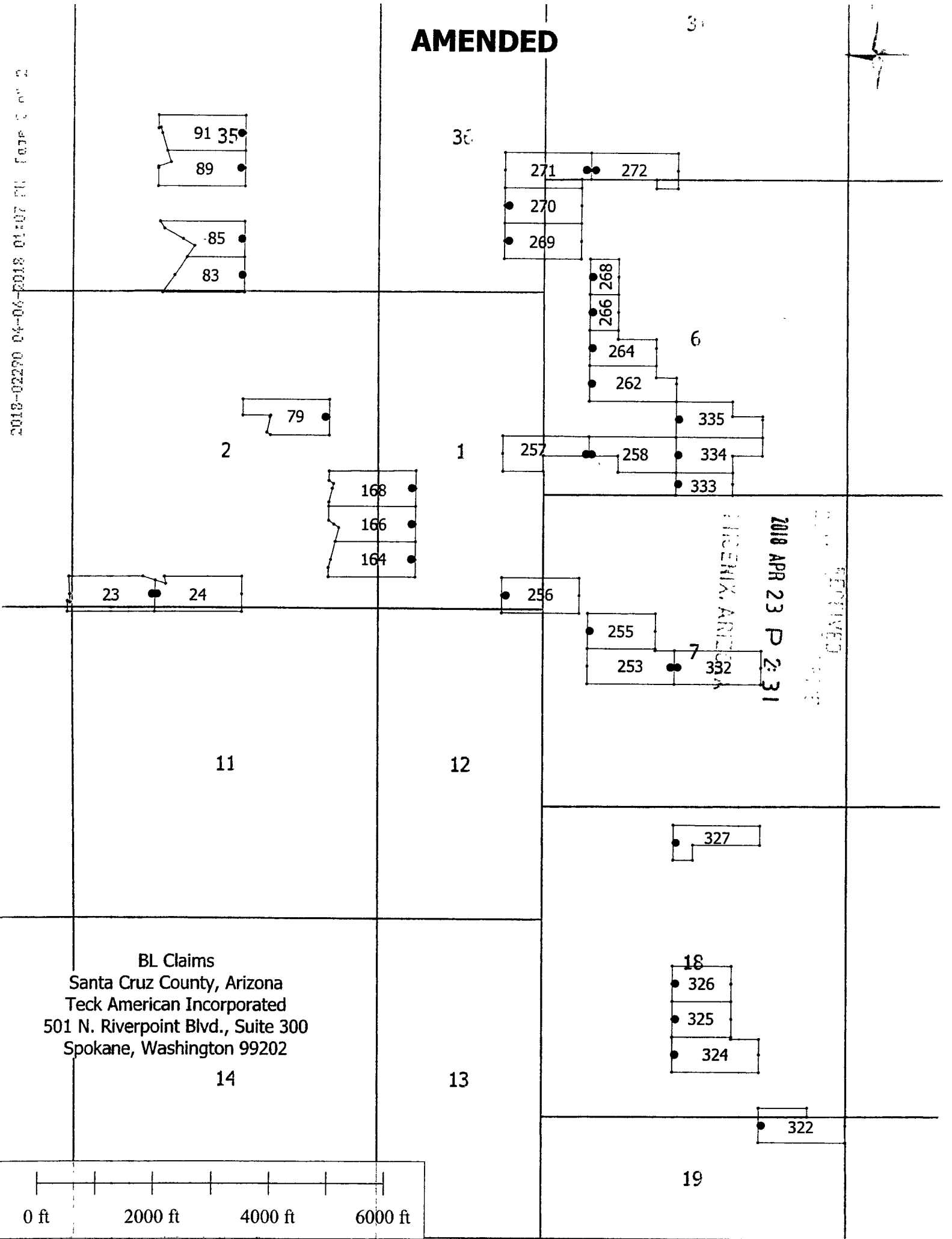
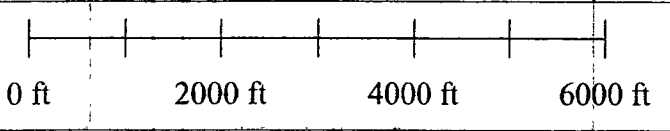
31

2018-02290 04-06-2018 01:07 PM Page 2 of 2



2018 APR 23 P 2:31
FIDELIX, ANTONIO

BL Claims
Santa Cruz County, Arizona
Teck American Incorporated
501 N. Riverpoint Blvd., Suite 300
Spokane, Washington 99202



When recorded, return to.

Teck American Incorporated
501 North Riverpoint Blvd., Suite 300
Spokane, Washington 99202

LOCATION NOTICE FOR LODE MINING CLAIM

NOTICE IS HEREBY GIVEN that the BL 324 lode mining claim has been located by **Teck American Incorporated** whose current mailing address is:
501 N. Riverpoint Blvd., Suite 300, Spokane, WA 99202

BLM Date Stamp	2016 AUG 29 PM 12:40	BLM AZONA OFFICE	RECORDED
----------------------	-------------------------	------------------------	----------

The general course of this claim is East to West and it is situated in Santa Cruz County, Arizona. This claim is 1500 feet in length and 600 feet in width constituting 300 feet on each side of the centerline. This claim runs from the location monument on which this location notice is posted approximately 20 feet due West to the West end line and 1480 feet due East to the East end line. This claim is marked by six monuments, one at each corner and one at the center of each end line of the claim.

The location monument on which this notice is posted is situated within Section 18, Township 24S, Range 17E, Gila and Salt River Base and Meridian, Arizona, and this claim encompasses portions of the following Quarter Section(s), Section(s), Township(s) and Range(s):


- NE
- SE 18, T.24S, R.17E
- NW
- SW 18, T.24S, R.17E

Gila and Salt River Base and Meridian, Arizona.

The locality of this claim with reference to some natural object or permanent monument and additional information (if any) concerning its locality are as follows: The northeast corner of the claim with reference to a permanent monument is:

14550 feet South and 1500 feet West from the surveyed northeast corner of Section 6, Township 24 South, Range 17 East.

DATED AND POSTED on the ground this 8/9/2016


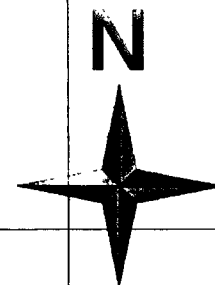
AGENT (s) 
David Morris

AMC 439343

Tie Point:
Claim 335 is 3750' South and 1500' West from the
NE corner of Section 6
T24S R17E G&SRPM

3

2



10

14

TECK AMERICAN INCORPORATED
501 N. RIVERPOINT BLVD., SUITE 300
SPOKANE, WASHINGTON 99202

BL CLAIMS
Santa Cruz County, Arizona

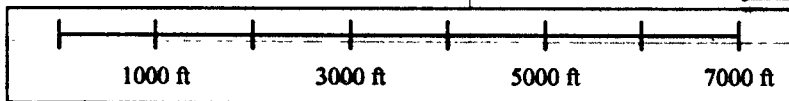
PHOENIX, ARIZONA
 2016 APR 29 PM 12:40
 CLAIMS OFFICE

8

1

2

AMC43934E



When recorded, return to:



2016-04-23 11:07 AM
Page 1 of 2
Requested By: Teck American Incorporated
SUZANNE SAINZ, RECORDER
SANTA CRUZ COUNTY, ARIZONA
04-06-2016 01:07 PM Recordings Fee: \$10.00

Teck American Incorporated
501 North Riverpoint Blvd., Suite 300
Spokane, Washington 99202

**LOCATION NOTICE FOR LODE MINING CLAIM
AMENDED**

NOTICE IS HEREBY GIVEN that the BL 325 (AMC439344) lode mining claim has been located by **Teck American Incorporated** whose current mailing address is:
501 N. Riverpoint Blvd., Suite 300, Spokane, WA 99202

BLM Date Stamp	2016 APR 23 P 2:31 SANTA CRUZ COUNTY, ARIZONA
----------------------	--

The general course of this claim is East to West and it is situated in Santa Cruz County, Arizona. This claim is 1016 feet in length and 600 feet in width constituting 300 feet on each side of the centerline. This claim runs from the location monument on which this location notice is posted approximately 20 feet due West to the West end line and 996 feet due East to the East end line. This claim is marked by six monuments, one at each corner and one at the center of each end line of the claim. The location monument on which this notice is posted is situated within Section 18, Township 24S, Range 17E, Gila and Salt River Base and Meridian, Arizona, and this claim encompasses portions of the following Quarter Section(s), Section(s), Township(s) and Range(s):

- NE 18, T.24S, R.17E
 - NW 18, T.24S, R.17E
- Gila and Salt River Base and Meridian, Arizona.

The locality of this claim with reference to some natural object or permanent monument and additional information (if any) concerning its locality are as follows: The northeast corner of the claim with reference to a permanent monument is:

13950 feet South and 1984 feet West
from the Northeast corner of Section 6 T24S, R17E G&SRM.

DATED AND POSTED on the ground this 8/9/2016

The purpose of this amended notice is to [alternatives: correct errors or omissions in the original location or notice therefore, take up additional vacant ground that may be subject to location as of the date of this amendment, or to more definitely describe the locality and boundaries of the claim], and is made without waiving any rights acquired under and by virtue of the original location.

AGENT (s) David Morris
(David Morris)

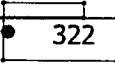
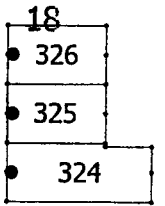

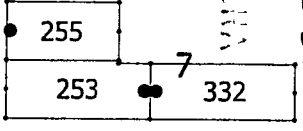
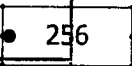
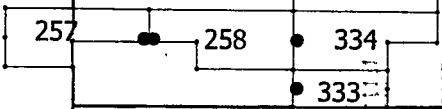
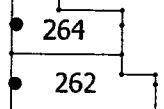
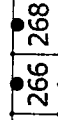
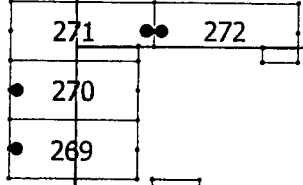
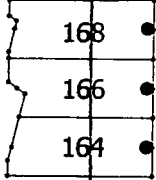
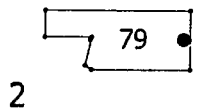
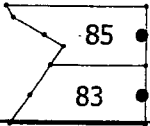
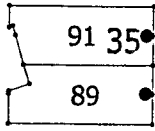
AMC 439344

AMENDED

3)



2010-02291 04-0-2018 01:00 PM



36

6

1

2

11

12

14

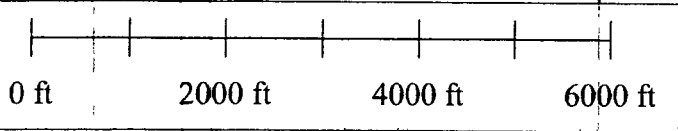
13

19

2018 APR 23 P 2:31
TECK AMERICAN INCORPORATED

AMENDED

BL Claims
Santa Cruz County, Arizona
Teck American Incorporated
501 N. Riverpoint Blvd., Suite 300
Spokane, Washington 99202



When recorded, return to.

Teck American Incorporated
501 North Riverpoint Blvd., Suite 300
Spokane, Washington 99202

LOCATION NOTICE FOR LODE MINING CLAIM

NOTICE IS HEREBY GIVEN that the BL 325 lode mining claim has been located by **Teck American Incorporated** whose current mailing address is:
501 N. Riverpoint Blvd., Suite 300, Spokane, WA 99202

BLM
Date
Stamp
PHOENIX, ARIZONA
2016 AUG 29 PM 12:40
PENDING

The general course of this claim is East to West and it is situated in Santa Cruz County, Arizona. This claim is 1500 feet in length and 600 feet in width constituting 300 feet on each side of the centerline. This claim runs from the location monument on which this location notice is posted approximately 20 feet due West to the West end line and 1480 feet due East to the East end line. This claim is marked by six monuments, one at each corner and one at the center of each end line of the claim.

The location monument on which this notice is posted is situated within Section 18, Township 24S, Range 17E, Gila and Salt River Base and Meridian, Arizona, and this claim encompasses portions of the following Quarter Section(s), Section(s), Township(s) and Range(s):

- NE
- SE 18, T.24S, R.17E
- NW
- SW 18, T.24S, R.17E

Gila and Salt River Base and Meridian, Arizona.

The locality of this claim with reference to some natural object or permanent monument and additional information (if any) concerning its locality are as follows: The northeast corner of the claim with reference to a permanent monument is:

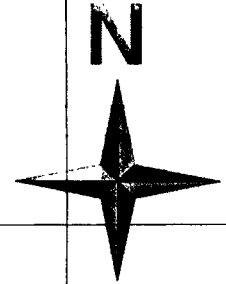
13950 feet South and 1500 feet West from the surveyed northeast corner of Section 6, Township 24 South, Range 17 East.

DATED AND POSTED on the ground this 8/9/2016

AGENT (s) David Morris

AMC 439344

Tie Point:
 Claim 335 is 3750' South and 1500' West from the
 NE corner of Section 6
 T24S R17E G&SRPM



3


2

10


14

TECK AMERICAN INCORPORATED
 501 N. RIVERPOINT BLVD., SUITE 300
 SPOKANE, WASHINGTON 99202

BL CLAIMS
 Santa Cruz County, Arizona



PHOENIX, ARIZONA
 2014 AUG 27 PM 10:10
 2014 AUG 27 PM 10:10



ANCHORAGE, ALASKA

When recorded, return to:



2016-02-23
Page 1 of 2
Requested By: Teck American Incorporated
SUZANNE SAINZ, RECORDER
SANTA CRUZ COUNTY, ARIZONA
04-06-2016 01:07 PM Recording Fee \$10.00

Teck American Incorporated
501 North Riverpoint Blvd., Suite 300
Spokane, Washington 99202

**LOCATION NOTICE FOR LODE MINING CLAIM
AMENDED**

NOTICE IS HEREBY GIVEN that the BL 326 (AMC439345) lode mining claim has been located by **Teck American Incorporated** whose current mailing address is:
501 N. Riverpoint Blvd., Suite 300, Spokane, WA 99202

BLM	2016 APR 23 P 2:31
Date	
Stamp	

The general course of this claim is East to West and it is situated in Santa Cruz County, Arizona. This claim is 1016 feet in length and 600 feet in width constituting 300 feet on each side of the centerline. This claim runs from the location monument on which this location notice is posted approximately 20 feet due West to the West end line and 996 feet due East to the East end line. This claim is marked by six monuments, one at each corner and one at the center of each end line of the claim.

The location monument on which this notice is posted is situated within Section 18, Township 24S, Range 17E, Gila and Salt River Base and Meridian, Arizona, and this claim encompasses portions of the following Quarter Section(s), Section(s), Township(s) and Range(s):

- NE
- SE 18, T.24S, R.17E
- NW
- SW 18, T.24S, R.17E

Gila and Salt River Base and Meridian, Arizona.

The locality of this claim with reference to some natural object or permanent monument and additional information (if any) concerning its locality are as follows: The northeast corner of the claim with reference to a permanent monument is:

13350 feet South and 1984 feet West
from the Northeast corner of Section 6 T24S, R17E G&SRM.

DATED AND POSTED on the ground this 8/9/2016

The purpose of this amended notice is to [alternatives: correct errors or omissions in the original location or notice therefore, take up additional vacant ground that may be subject to location as of the date of this amendment, or to more definitely describe the locality and boundaries of the claim], and is made without waiving any rights acquired under and by virtue of the original location.

AGENT (s) David Morris
(David Morris)

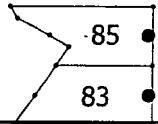
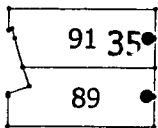
Amc 439345

AMENDED

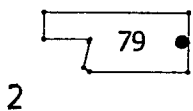
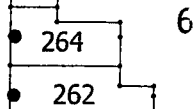
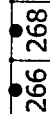
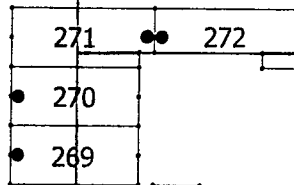
31



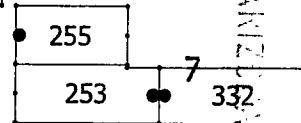
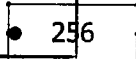
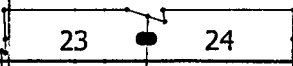
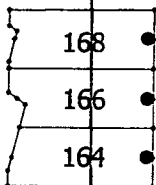
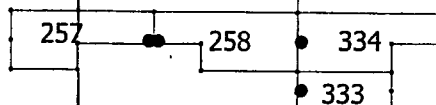
2018-02252 04-06-2015 01:07 PM Page 2 of 2



30



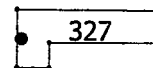
1



2018 APR 23 P 2:31
MINIX ANZ

11

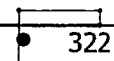
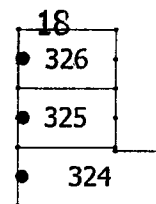
12



BL Claims
Santa Cruz County, Arizona
Teck American Incorporated
501 N. Riverpoint Blvd., Suite 300
Spokane, Washington 99202

14

13



19

0 ft 2000 ft 4000 ft 6000 ft

When recorded, return to:

Teck American Incorporated
501 North Riverpoint Blvd., Suite 300
Spokane, Washington 99202

LOCATION NOTICE FOR LODE MINING CLAIM

NOTICE IS HEREBY GIVEN that the BL 326 lode mining claim has been located by **Teck American Incorporated** whose current mailing address is:
501 N. Riverpoint Blvd., Suite 300, Spokane, WA 99202

BLM
Date
Stamp
PHOENIX, ARIZONA
2016 AUG 29 PM 12:41
BLM PHOENIX OFFICE

The general course of this claim is East to West and it is situated in Santa Cruz County, Arizona. This claim is 1500 feet in length and 600 feet in width constituting 300 feet on each side of the centerline. This claim runs from the location monument on which this location notice is posted approximately 20 feet due West to the West end line and 1480 feet due East to the East end line. This claim is marked by six monuments, one at each corner and one at the center of each end line of the claim.

The location monument on which this notice is posted is situated within Section 18, Township 24S, Range 17E, Gila and Salt River Base and Meridian, Arizona, and this claim encompasses portions of the following Quarter Section(s), Section(s), Township(s) and Range(s):

- NE
- SE 18, T.24S, R.17E
- NW
- SW 18, T.24S, R.17E

Gila and Salt River Base and Meridian, Arizona.

The locality of this claim with reference to some natural object or permanent monument and additional information (if any) concerning its locality are as follows: The northeast corner of the claim with reference to a permanent monument is:

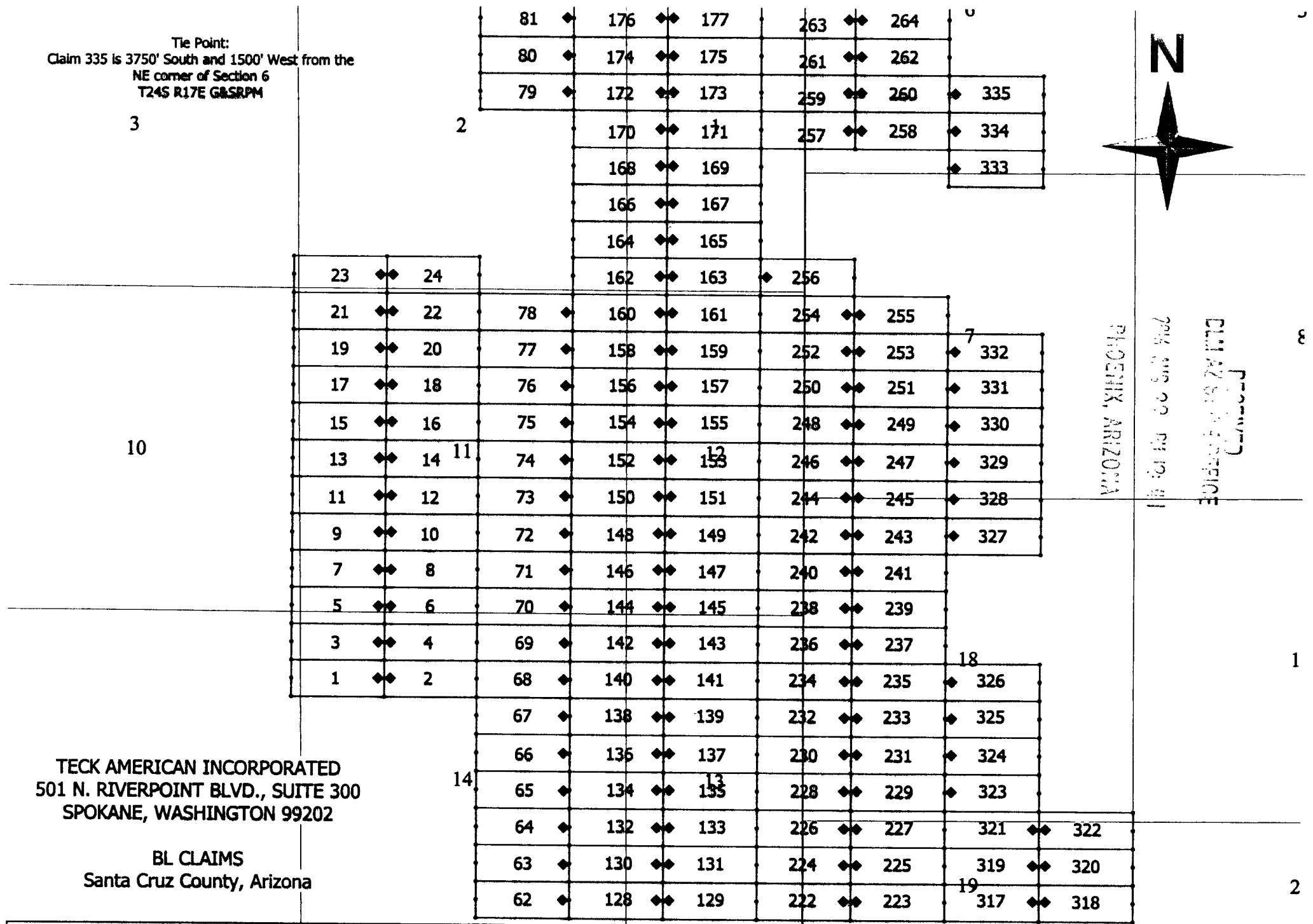
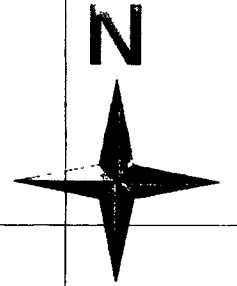
13350 feet South and 1500 feet West from the surveyed northeast corner of Section 6, Township 24 South, Range 17 East.

DATED AND POSTED on the ground this 8/9/2016

AGENT (s) David Morris
David Morris

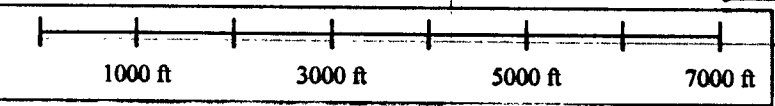
ANCL 39345

Tie Point:
 Claim 335 is 3750' South and 1500' West from the
 NE corner of Section 6
 T24S R17E G&SRPM




TECK AMERICAN INCORPORATED
 501 N. RIVERPOINT BLVD., SUITE 300
 SPOKANE, WASHINGTON 99202

BL CLAIMS
 Santa Cruz County, Arizona



ANCHORS

When recorded, return to:



Page 1 of 2
Requested By: Teck American Incorporated
SUZANNE SAINZ, RECORDER
SANTA CRUZ COUNTY, ARIZONA
04-06-2016 01:07 PM Recording Fee \$10.00

Teck American Incorporated
501 North Riverpoint Blvd., Suite 300
Spokane, Washington 99202

**LOCATION NOTICE FOR LODE MINING CLAIM
AMENDED**

NOTICE IS HEREBY GIVEN that the BL 327 (AMC439346) lode mining claim has been located by **Teck American Incorporated** whose current mailing address is:
501 N. Riverpoint Blvd., Suite 300, Spokane, WA 99202

BLM
Date
Stamp
2016 APR 23 P 2:33
SANTA CRUZ COUNTY, ARIZONA

The general course of this claim is East to West and it is situated in Santa Cruz County, Arizona. The claim boundary is described starting at the NE corner post #1 thence, first course, 334' S to the SE corner post #2, thence, second course, 1160' W to post #3, thence, third course, 259' S to post #4, thence, fourth course, 340' W to the SW corner post #5, thence, fifth course, 600' N to the NW corner post #6, thence, Sixth course, 1500' E to corner post #1. This claim runs from the location monument on which this location notice is posted approximately 20 feet due West to the West end line and 1480 feet due East to the East end line. This claim is marked by eight monuments, one at each corner and one at the center of each end line of the claim along with angles and spurs.

The location monument on which this notice is posted is situated within Section 18, Township 24S, Range 17E, Gila and Salt River Base and Meridian, Arizona, and this claim encompasses portions of the following Quarter Section(s), Section(s), Township(s) and Range(s):

- NE 18, T.24S, R.17E
- SE
- NW 18, T.24S, R.17E
- SW

Gila and Salt River Base and Meridian, Arizona.

The locality of this claim with reference to some natural object or permanent monument and additional information (if any) concerning its locality are as follows: The northeast corner of the claim with reference to a permanent monument is:

10950 feet South and 1500 feet West
from the Northeast corner of Section 6 T24S, R17E G&SRM.

DATED AND POSTED on the ground this 8/9/2016

The purpose of this amended notice is to [alternatives: correct errors or omissions in the original location or notice therefore, take up additional vacant ground that may be subject to location as of the date of this amendment, or to more definitely describe the locality and boundaries of the claim], and is made without waiving any rights acquired under and by virtue of the original location.

AGENT (s) David Morris
(David Morris)


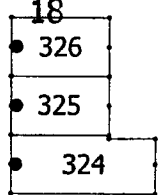

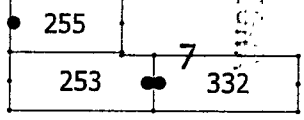
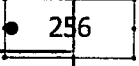
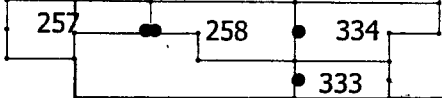
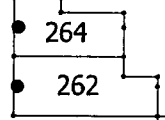
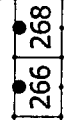
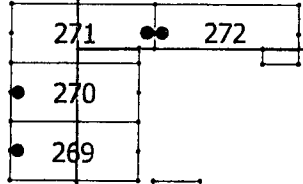
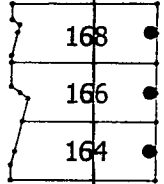
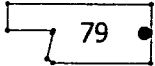
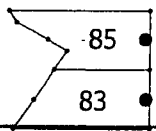
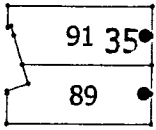
AMC 439346

AMENDED

3j



2018-02287 07-01-2018 01:00 PM



30

6

2

1

11

12

7

2018 APR 23 P 2:32

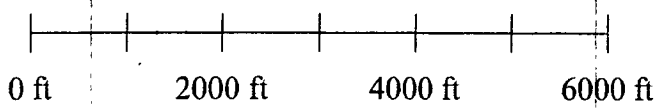
PHOENIX, ARIZONA

BL Claims
Santa Cruz County, Arizona
Teck American Incorporated
501 N. Riverpoint Blvd., Suite 300
Spokane, Washington 99202

14

13

19




When recorded, return to.

Teck American Incorporated
501 North Riverpoint Blvd., Suite 300
Spokane, Washington 99202

LOCATION NOTICE FOR LODE MINING CLAIM

NOTICE IS HEREBY GIVEN that the BL 327 lode mining claim has been located by **Teck American Incorporated** whose current mailing address is:
501 N. Riverpoint Blvd., Suite 300, Spokane, WA 99202



The general course of this claim is East to West and it is situated in Santa Cruz County, Arizona. This claim is 1500 feet in length and 600 feet in width constituting 300 feet on each side of the centerline. This claim runs from the location monument on which this location notice is posted approximately 20 feet due West to the West end line and 1480 feet due East to the East end line. This claim is marked by six monuments, one at each corner and one at the center of each end line of the claim.

The location monument on which this notice is posted is situated within Section 18, Township 24S, Range 17E, Gila and Salt River Base and Meridian, Arizona, and this claim encompasses portions of the following Quarter Section(s), Section(s), Township(s) and Range(s):

- NE 18, T.24S, R.17E
- SE
- NW 18, T.24S, R.17E
- SW

Gila and Salt River Base and Meridian, Arizona.

The locality of this claim with reference to some natural object or permanent monument and additional information (if any) concerning its locality are as follows: The northeast corner of the claim with reference to a permanent monument is:

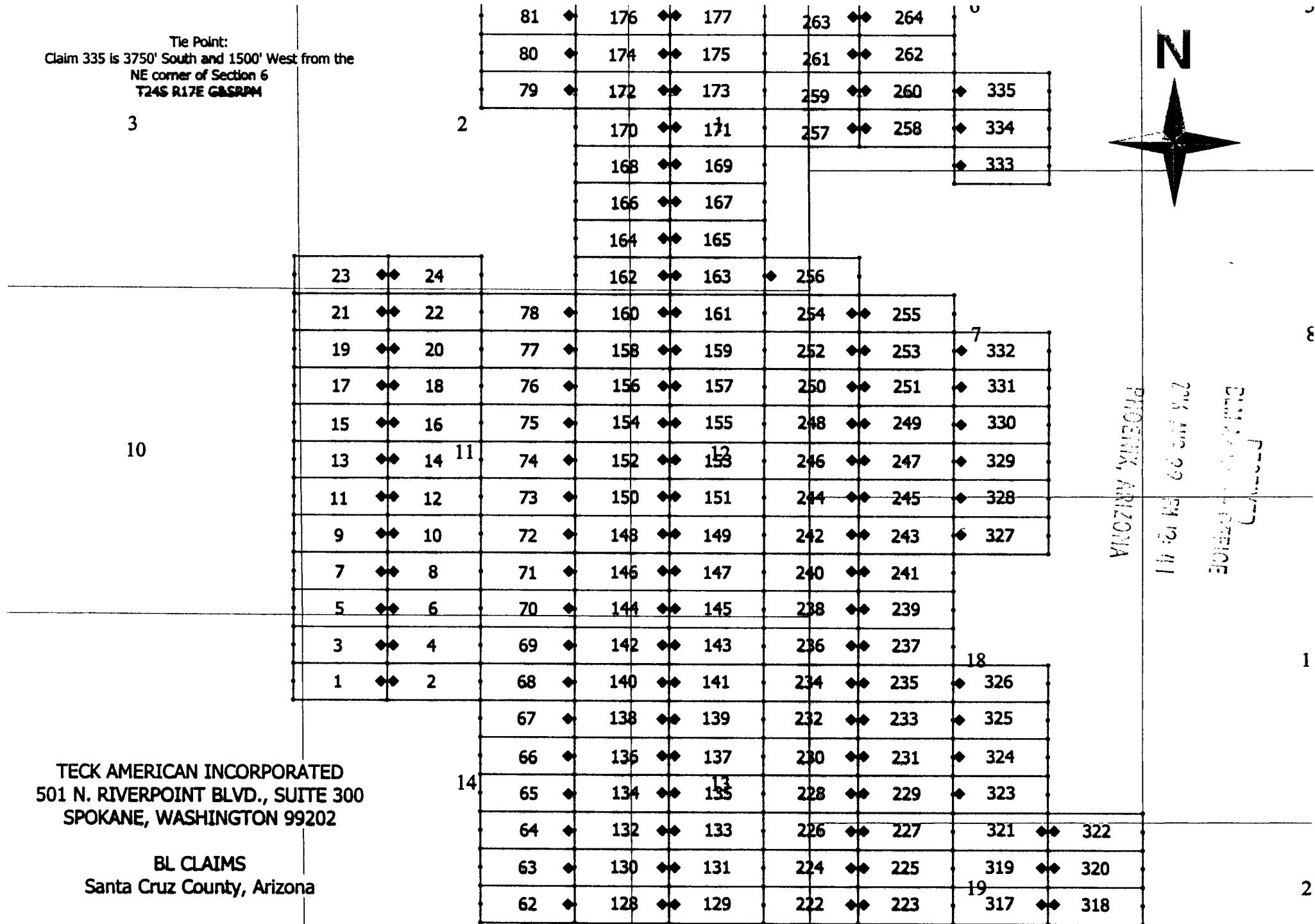
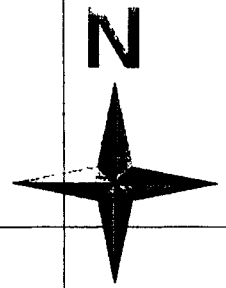
10950 feet South and 1500 feet West from the surveyed northeast corner of Section 6, Township 24 South, Range 17 East.

DATED AND POSTED on the ground this 8/9/2016

AGENT (s) David Morris
David Morris

AMC 1139346

Tie Point:
 Claim 335 is 3750' South and 1500' West from the
 NE corner of Section 6
 T24S R17E G&SRPM



3

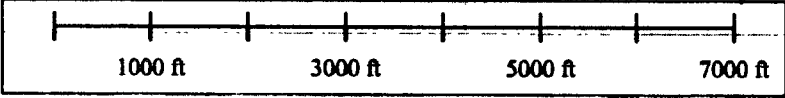
2

10

14

TECK AMERICAN INCORPORATED
 501 N. RIVERPOINT BLVD., SUITE 300
 SPOKANE, WASHINGTON 99202

BL CLAIMS
 Santa Cruz County, Arizona



ANCHORAGE

PHOENIX, ARIZONA
 2014 AUG 29 PM 12:41
 DISTRICT OFFICE

8

1


2

When recorded, return to.

Teck American Incorporated
501 North Riverpoint Blvd., Suite 300
Spokane, Washington 99202

LOCATION NOTICE FOR LODE MINING CLAIM

NOTICE IS HEREBY GIVEN that the BL 328 lode mining claim has been located by **Teck American Incorporated** whose current mailing address is:
501 N. Riverpoint Blvd., Suite 300, Spokane, WA 99202



The general course of this claim is East to West and it is situated in Santa Cruz County, Arizona. This claim is 1500 feet in length and 600 feet in width constituting 300 feet on each side of the centerline. This claim runs from the location monument on which this location notice is posted approximately 20 feet due West to the West end line and 1480 feet due East to the East end line. This claim is marked by six monuments, one at each corner and one at the center of each end line of the claim.

The location monument on which this notice is posted is situated within Section 18, Township 24S, Range 17E, Gila and Salt River Base and Meridian, Arizona, and this claim encompasses portions of the following Quarter Section(s), Section(s), Township(s) and Range(s):

- NE 18, T.24S, R.17E
- SE 7, T.24S, R.17E
- NW 18, T.24S, R.17E
- SW 7, T.24S, R.17E

Gila and Salt River Base and Meridian, Arizona.

The locality of this claim with reference to some natural object or permanent monument and additional information (if any) concerning its locality are as follows: The northeast corner of the claim with reference to a permanent monument is:

10350 feet South and 1500 feet West from the surveyed northeast corner of Section 6, Township 24 South, Range 17 East.

DATED AND POSTED on the ground this 8/8/2016

AGENT (s) David Morris
David Morris

AMC 439347

When recorded, return to.

Teck American Incorporated
501 North Riverpoint Blvd., Suite 300
Spokane, Washington 99202

LOCATION NOTICE FOR LODE MINING CLAIM

NOTICE IS HEREBY GIVEN that the BL 329 lode mining claim has been located by **Teck American Incorporated** whose current mailing address is:
501 N. Riverpoint Blvd., Suite 300, Spokane, WA 99202

BLM
Date
Stamp
2016 Aug 08 PM 12:42
PHOENIX, ARIZONA
PHOENIX OFFICE

The general course of this claim is East to West and it is situated in Santa Cruz County, Arizona. This claim is 1500 feet in length and 600 feet in width constituting 300 feet on each side of the centerline. This claim runs from the location monument on which this location notice is posted approximately 20 feet due West to the West end line and 1480 feet due East to the East end line. This claim is marked by six monuments, one at each corner and one at the center of each end line of the claim.

The location monument on which this notice is posted is situated within Section 7, Township 24S, Range 17E, Gila and Salt River Base and Meridian, Arizona, and this claim encompasses portions of the following Quarter Section(s), Section(s), Township(s) and Range(s):

- NE
- SE 7, T.24S, R.17E
- NW
- SW 7, T.24S, R.17E

Gila and Salt River Base and Meridian, Arizona.

The locality of this claim with reference to some natural object or permanent monument and additional information (if any) concerning its locality are as follows: The northeast corner of the claim with reference to a permanent monument is:

9750 feet South and 1500 feet West from the surveyed northeast corner of Section 6, Township 24 South, Range 17 East.

DATED AND POSTED on the ground this 8/8/2016

AGENT (s) David Morris
David Morris

PHOENIX OFFICE
2016 AUG 08 PM 12:42
PHOENIX, ARIZONA
AMC 439348

When recorded, return to.

Teck American Incorporated
501 North Riverpoint Blvd., Suite 300
Spokane, Washington 99202

LOCATION NOTICE FOR LODE MINING CLAIM

NOTICE IS HEREBY GIVEN that the BL 330 lode mining claim has been located by **Teck American Incorporated** whose current mailing address is:
501 N. Riverpoint Blvd., Suite 300, Spokane, WA 99202

BLM
Date
Stamp
PHOENIX, ARIZONA
2016 AUG 29 PM 10:42
PHOENIX OFFICE

The general course of this claim is East to West and it is situated in Santa Cruz County, Arizona. This claim is 1500 feet in length and 600 feet in width constituting 300 feet on each side of the centerline. This claim runs from the location monument on which this location notice is posted approximately 20 feet due West to the West end line and 1480 feet due East to the East end line. This claim is marked by six monuments, one at each corner and one at the center of each end line of the claim.

The location monument on which this notice is posted is situated within Section 7, Township 24S, Range 17E, Gila and Salt River Base and Meridian, Arizona, and this claim encompasses portions of the following Quarter Section(s), Section(s), Township(s) and Range(s):


- NE
- SE 7, T.24S, R.17E
- NW
- SW 7, T.24S, R.17E

Gila and Salt River Base and Meridian, Arizona.

The locality of this claim with reference to some natural object or permanent monument and additional information (if any) concerning its locality are as follows: The northeast corner of the claim with reference to a permanent monument is:

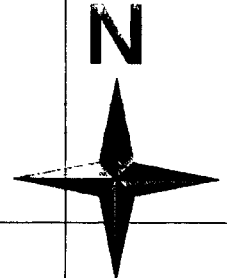
9150 feet South and 1500 feet West from the surveyed northeast corner of Section 6, Township 24 South, Range 17 East.

DATED AND POSTED on the ground this 8/8/2016

AGENT (s) 
David Morris

AMC 1139349

Tie Point:
 Claim 335 is 3750' South and 1500' West from the
 NE corner of Section 6
 T24S R17E GSRPM



81	◆	176	◆◆	177	◆◆	263	◆◆	264	U				
80	◆	174	◆◆	175	◆◆	261	◆◆	262					
79	◆	172	◆◆	173	◆◆	259	◆◆	260	◆	335			
		170	◆◆	171	◆◆	257	◆◆	258	◆	334			
		168	◆◆	169					◆	333			
		166	◆◆	167									
		164	◆◆	165									
		162	◆◆	163	◆	256							
23	◆◆	24											
21	◆◆	22	78	◆	160	◆◆	161	254	◆◆	255			
19	◆◆	20	77	◆	158	◆◆	159	252	◆◆	253	◆	332	
17	◆◆	18	76	◆	156	◆◆	157	250	◆◆	251	◆	331	
15	◆◆	16	75	◆	154	◆◆	155	248	◆◆	249	◆	330	
13	◆◆	14	74	◆	152	◆◆	153	246	◆◆	247	◆	329	
11	◆◆	12	73	◆	150	◆◆	151	244	◆◆	245	◆	328	
9	◆◆	10	72	◆	148	◆◆	149	242	◆◆	243	◆	327	
7	◆◆	8	71	◆	146	◆◆	147	240	◆◆	241			
5	◆◆	6	70	◆	144	◆◆	145	238	◆◆	239			
3	◆◆	4	69	◆	142	◆◆	143	236	◆◆	237			
1	◆◆	2	68	◆	140	◆◆	141	234	◆◆	235	◆	326	
			67	◆	138	◆◆	139	232	◆◆	233	◆	325	
			66	◆	136	◆◆	137	230	◆◆	231	◆	324	
			65	◆	134	◆◆	135	228	◆◆	229	◆	323	
			64	◆	132	◆◆	133	226	◆◆	227	321	◆◆	322
			63	◆	130	◆◆	131	224	◆◆	225	319	◆◆	320
			62	◆	128	◆◆	129	222	◆◆	223	317	◆◆	318

3

2

10

14

7

18

19

11

13

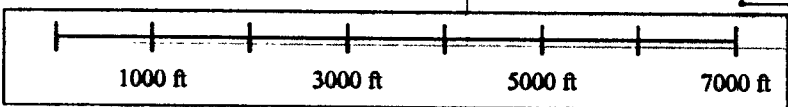
TECK AMERICAN INCORPORATED
 501 N. RIVERPOINT BLVD., SUITE 300
 SPOKANE, WASHINGTON 99202

BL CLAIMS
 Santa Cruz County, Arizona

PHOENIX, ARIZONA

2016 AUG 29 PM 12:42

PHOTOGRAPHY
 DANA W. GIBSON




PHOTOGRAPHY

When recorded, return to.

Teck American Incorporated
501 North Riverpoint Blvd., Suite 300
Spokane, Washington 99202

LOCATION NOTICE FOR LODE MINING CLAIM

NOTICE IS HEREBY GIVEN that the BL 331 lode mining claim has been located by **Teck American Incorporated** whose current mailing address is:
501 N. Riverpoint Blvd., Suite 300, Spokane, WA 99202



The general course of this claim is East to West and it is situated in Santa Cruz County, Arizona. This claim is 1500 feet in length and 600 feet in width constituting 300 feet on each side of the centerline. This claim runs from the location monument on which this location notice is posted approximately 20 feet due West to the West end line and 1480 feet due East to the East end line. This claim is marked by six monuments, one at each corner and one at the center of each end line of the claim.

The location monument on which this notice is posted is situated within Section 7, Township 24S, Range 17E, Gila and Salt River Base and Meridian, Arizona, and this claim encompasses portions of the following Quarter Section(s), Section(s), Township(s) and Range(s):

- NE
- SE 7, T.24S, R.17E
- NW
- SW 7, T.24S, R.17E

Gila and Salt River Base and Meridian, Arizona.

The locality of this claim with reference to some natural object or permanent monument and additional information (if any) concerning its locality are as follows: The northeast corner of the claim with reference to a permanent monument is:

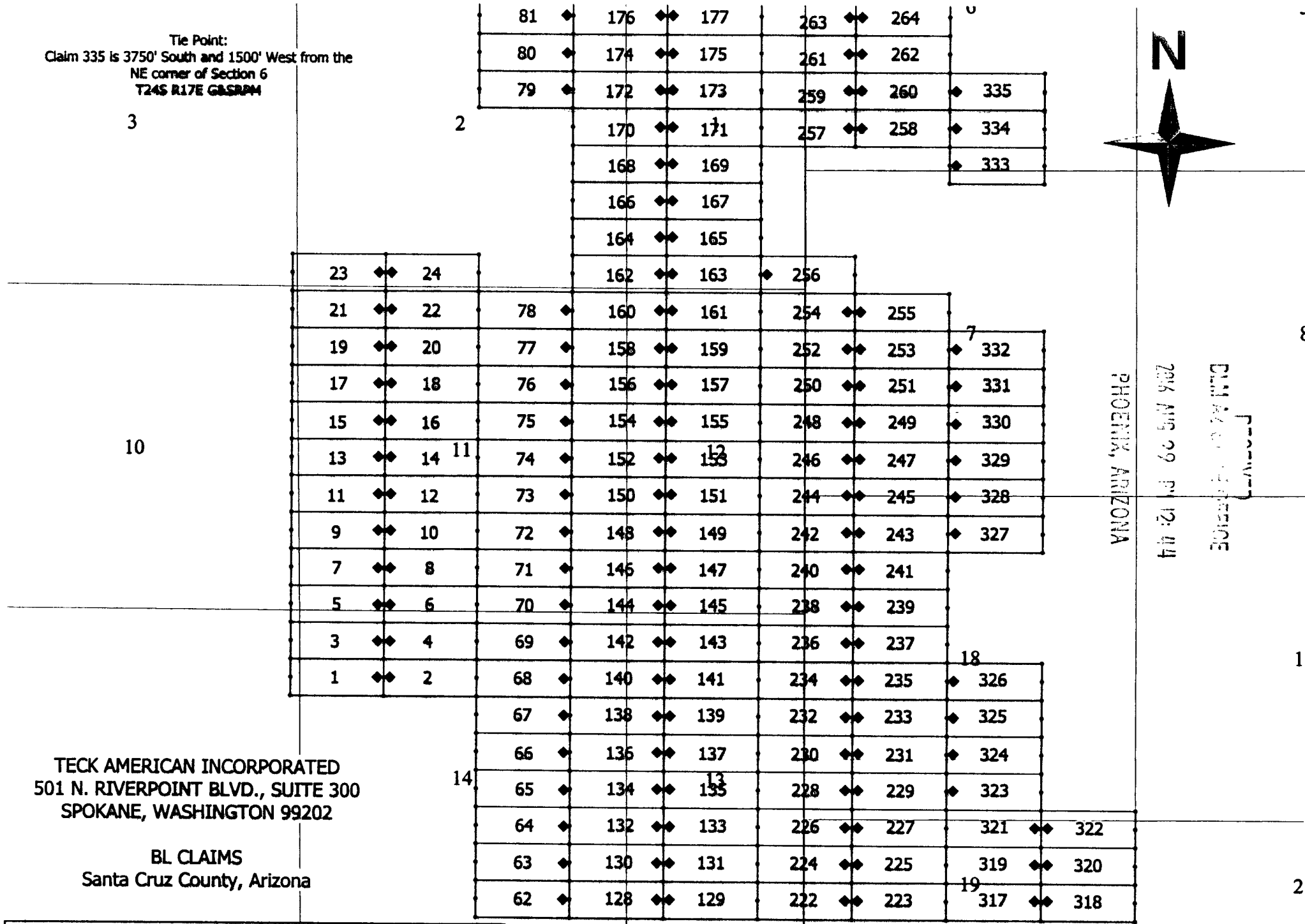
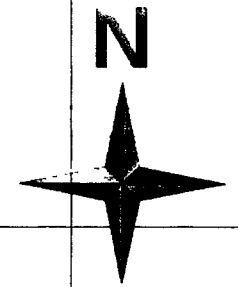
8550 feet South and 1500 feet West from the surveyed northeast corner of Section 6, Township 24 South, Range 17 East.

DATED AND POSTED on the ground this 8/8/2016

AGENT (s) David Morris
David Morris

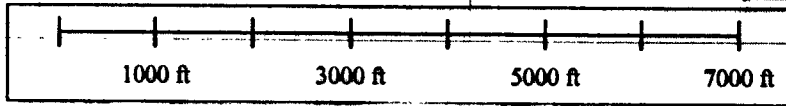
AMC 439350

Tie Point:
 Claim 335 is 3750' South and 1500' West from the
 NE corner of Section 6
 T24S R17E G4SRPM



TECK AMERICAN INCORPORATED
 501 N. RIVERPOINT BLVD., SUITE 300
 SPOKANE, WASHINGTON 99202


BL CLAIMS
 Santa Cruz County, Arizona



PHOENIX, ARIZONA
 2016 AUG 09 PM 12:44
 D:\M\A\00\OFFICE
 P:\C\W\77

ANCH 39350

When recorded, return to:



Page 1 of 2
Requested By: Teck American Incorporated
SUZANNE SAINZ, RECORDER
SANTA CRUZ COUNTY, ARIZONA
04-06-2016 01:07 PM Recording Fee \$10.00

Teck American Incorporated
501 North Riverpoint Blvd., Suite 300
Spokane, Washington 99202

**LOCATION NOTICE FOR LODE MINING CLAIM
AMENDED**

NOTICE IS HEREBY GIVEN that the BL 332 (AMC439351) lode mining claim has been located by **Teck American Incorporated** whose current mailing address is:
501 N. Riverpoint Blvd., Suite 300, Spokane, WA 99202

BLM
Date
Stamp
2016 APR 23 P 2:32
REC'D, AMC 439351

The general course of this claim is East to West and it is situated in Santa Cruz County, Arizona. This claim is 1500 feet in length and 573 feet in width constituting 286.5 feet on each side of the centerline. This claim runs from the location monument on which this location notice is posted approximately 20 feet due West to the West end line and 1480 feet due East to the East end line. This claim is marked by six monuments, one at each corner and one at the center of each end line of the claim.

The location monument on which this notice is posted is situated within Section 7, Township 24S, Range 17E, Gila and Salt River Base and Meridian, Arizona, and this claim encompasses portions of the following Quarter Section(s), Section(s), Township(s) and Range(s):

- NE
- SE 7, T.24S, R.17E
- NW
- SW 7, T.24S, R.17E

Gila and Salt River Base and Meridian, Arizona.

The locality of this claim with reference to some natural object or permanent monument and additional information (if any) concerning its locality are as follows: The northeast corner of the claim with reference to a permanent monument is:

7977 feet South and 1500 feet West
from the Northeast corner of Section 6 T24S, R17E G&SRM.

DATED AND POSTED on the ground this 8/11/2016

The purpose of this amended notice is to [alternatives: correct errors or omissions in the original location or notice therefore, take up additional vacant ground that may be subject to location as of the date of this amendment, or to more definitely describe the locality and boundaries of the claim], and is made without waiving any rights acquired under and by virtue of the original location.

AGENT (s) David Morris
(David Morris)

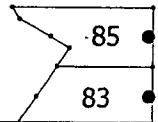
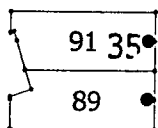
AMC 439351

AMENDED

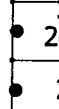
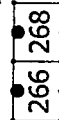
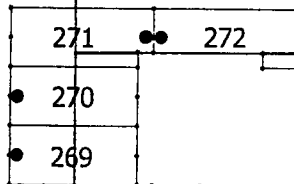
31



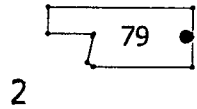
2018-02274 04-06-2018 01:07:50 Page 2 of 2



36

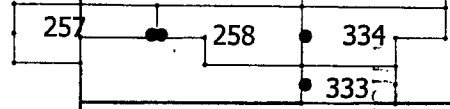
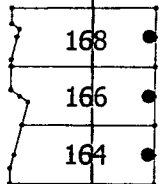


6



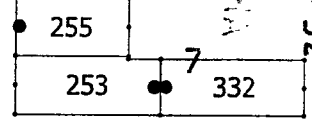
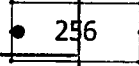
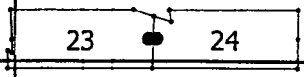
2

1



2018 APR 23 P 2:32

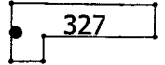
TECK AMERICAN INCORPORATED



7

11

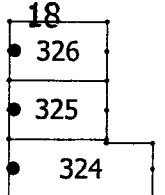
12



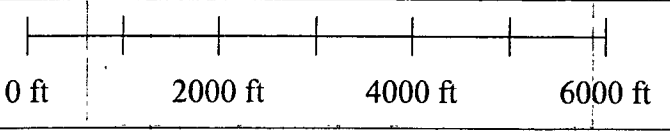
BL Claims
Santa Cruz County, Arizona
Teck American Incorporated
501 N. Riverpoint Blvd., Suite 300
Spokane, Washington 99202

14

13



19



When recorded, return to.

Teck American Incorporated
501 North Riverpoint Blvd., Suite 300
Spokane, Washington 99202

LOCATION NOTICE FOR LODE MINING CLAIM

NOTICE IS HEREBY GIVEN that the BL 332 lode mining claim has been located by **Teck American Incorporated** whose current mailing address is:
501 N. Riverpoint Blvd., Suite 300, Spokane, WA 99202

BLM Date Stamp	2016 Aug 29	PHOENIX, ARIZONA
----------------------	----------------	------------------

The general course of this claim is East to West and it is situated in Santa Cruz County, Arizona. This claim is 1500 feet in length and 600 feet in width constituting 300 feet on each side of the centerline. This claim runs from the location monument on which this location notice is posted approximately 20 feet due West to the West end line and 1480 feet due East to the East end line. This claim is marked by six monuments, one at each corner and one at the center of each end line of the claim.

The location monument on which this notice is posted is situated within Section 7, Township 24S, Range 17E, Gila and Salt River Base and Meridian, Arizona, and this claim encompasses portions of the following Quarter Section(s), Section(s), Township(s) and Range(s):

- NE 7, T.24S, R.17E
- SE 7, T.24S, R.17E
- NW 7, T.24S, R.17E
- SW 7, T.24S, R.17E

Gila and Salt River Base and Meridian, Arizona.

The locality of this claim with reference to some natural object or permanent monument and additional information (if any) concerning its locality are as follows: The northeast corner of the claim with reference to a permanent monument is:


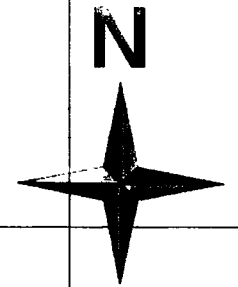
7950 feet South and 1500 feet West from the surveyed northeast corner of Section 6, Township 24 South, Range 17 East.

DATED AND POSTED on the ground this 8/11/2016

AGENT (s) 
David Morris

AMC 1139351

Tie Point:
 Claim 335 is 3750' South and 1500' West from the
 NE corner of Section 6
 T24S R17E G4SRPM



3

2

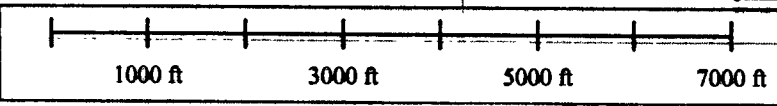
10

14

TECK AMERICAN INCORPORATED
 501 N. RIVERPOINT BLVD., SUITE 300
 SPOKANE, WASHINGTON 99202

BL CLAIMS
 Santa Cruz County, Arizona

PHOENIX, ARIZONA
 2016 AUG 29 PM 10:44
 CLAIMS SERVICE OFFICE



AMC439351

When recorded, return to:



Page 1 of 2
Requested By Teck American Incorporated
SUZANNE SAINZ, RECORDER
SANTA CRUZ COUNTY, ARIZONA
04-06-2016 01:07 PM Recording Fee \$10.00

Teck American Incorporated
501 North Riverpoint Blvd., Suite 300
Spokane, Washington 99202

**LOCATION NOTICE FOR LODE MINING CLAIM
AMENDED**

NOTICE IS HEREBY GIVEN that the BL 333 (AMC439352) lode mining claim has been located by **Teck American Incorporated** whose current mailing address is:
501 N. Riverpoint Blvd., Suite 300, Spokane, WA 99202

BLM
Date
Stamp
2016 APR 23 P 2:32
SANTA CRUZ COUNTY, ARIZONA

The general course of this claim is East to West and it is situated in Santa Cruz County, Arizona. This claim is 982 feet in length and 383 feet in width constituting 191.5 feet on each side of the centerline. This claim runs from the location monument on which this location notice is posted approximately 20 feet due West to the West end line and 962 feet due East to the East end line. This claim is marked by six monuments, one at each corner and one at the center of each end line of the claim.

The location monument on which this notice is posted is situated within Section 6, Township 24S, Range 17E, Gila and Salt River Base and Meridian, Arizona, and this claim encompasses portions of the following Quarter Section(s), Section(s), Township(s) and Range(s):

- NE
- SE 6, T.24S, R.17E
- NW
- SW 6, T.24S, R.17E

Gila and Salt River Base and Meridian, Arizona.

The locality of this claim with reference to some natural object or permanent monument and additional information (if any) concerning its locality are as follows: The northeast corner of the claim with reference to a permanent monument is:

4950 feet South and 2018 feet West
from the Northeast corner of Section 6 T24S, R17E G&SRM.

DATED AND POSTED on the ground this 8/4/2016

The purpose of this amended notice is to [alternatives: correct errors or omissions in the original location or notice therefore, take up additional vacant ground that may be subject to location as of the date of this amendment, or to more definitely describe the locality and boundaries of the claim], and is made without waiving any rights acquired under and by virtue of the original location.

AGENT (s) David Morris
(David Morris)

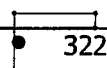
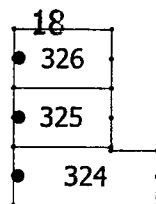
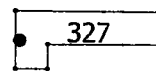
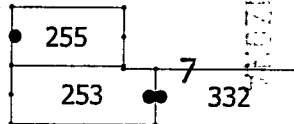
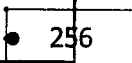
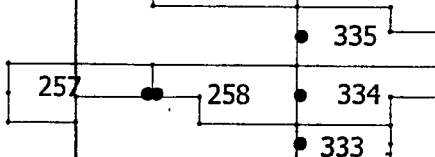
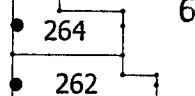
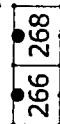
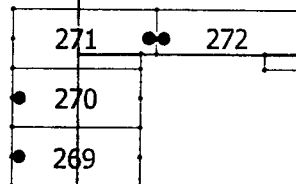
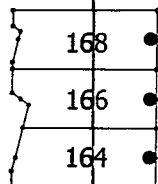
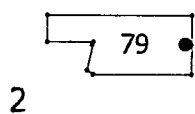
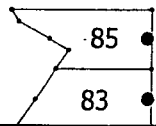
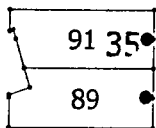
AMC 439352

AMENDED

31



2010 APR 23 P 2:32



36

2

1

6

11

12

7

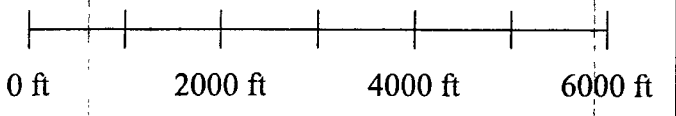
14

13

19

2010 APR 23 P 2:32
TUCSON, ARIZONA

BL Claims
Santa Cruz County, Arizona
Teck American Incorporated
501 N. Riverpoint Blvd., Suite 300
Spokane, Washington 99202




When recorded, return to

Teck American Incorporated
501 North Riverpoint Blvd., Suite 300
Spokane, Washington 99202

LOCATION NOTICE FOR LODE MINING CLAIM

NOTICE IS HEREBY GIVEN that the BL 333 lode mining claim has been located by **Teck American Incorporated** whose current mailing address is:
501 N. Riverpoint Blvd., Suite 300, Spokane, WA 99202



The general course of this claim is East to West and it is situated in Santa Cruz County, Arizona. This claim is 1500 feet in length and 600 feet in width constituting 300 feet on each side of the centerline. This claim runs from the location monument on which this location notice is posted approximately 20 feet due West to the West end line and 1480 feet due East to the East end line. This claim is marked by six monuments, one at each corner and one at the center of each end line of the claim.

The location monument on which this notice is posted is situated within Section 6, Township 24S, Range 17E, Gila and Salt River Base and Meridian, Arizona, and this claim encompasses portions of the following Quarter Section(s), Section(s), Township(s) and Range(s):

- NE 7, T.24S, R.17E
- SE 6, T.24S, R.17E
- NW 7, T.24S, R.17E
- SW 6, T.24S, R.17E

Gila and Salt River Base and Meridian, Arizona.

The locality of this claim with reference to some natural object or permanent monument and additional information (if any) concerning its locality are as follows: The northeast corner of the claim with reference to a permanent monument is:

4950 feet South and 1500 feet West from the surveyed northeast corner of Section 6, Township 24 South, Range 17 East.

DATED AND POSTED on the ground this 8/4/2016

AGENT (s) David Morris
David Morris

AN10439352


When recorded, return to:

Page 1 of 2
Requested By: Teck American Incorporated
SUZANNE SAINZ, RECORDER
SANTA CRUZ COUNTY, ARIZONA
04-06-2016 01:07 PM Recording Fee \$10.00

Teck American Incorporated
501 North Riverpoint Blvd., Suite 300
Spokane, Washington 99202

**LOCATION NOTICE FOR LODE MINING CLAIM
AMENDED**

NOTICE IS HEREBY GIVEN that the BL 334 (AMC439353) lode mining claim has been located by **Teck American Incorporated** whose current mailing address is:
501 N. Riverpoint Blvd., Suite 300, Spokane, WA 99202



The general course of this claim is East to West and it is situated in Santa Cruz County, Arizona. The claim boundary is described starting at the NE corner post #1 thence, first course, 311' S to the SE corner post #2, thence, second course, 518' W to post #3, thence, third course, 289' S to post #4, thence, fourth course, 982' W to the SW corner post #5, thence, fifth course, 600' N to the NW corner post #6, thence, sixth course, 1500' E to corner post #1. This claim runs from the location monument on which this location notice is posted approximately 20 feet due West to the West end line and 1480 feet due East to the East end line. This claim is marked by eight monuments, one at each corner and one at the center of each end line of the claim along with angles and spurs.

The location monument on which this notice is posted is situated within Section 6, Township 24S, Range 17E, Gila and Salt River Base and Meridian, Arizona, and this claim encompasses portions of the following Quarter Section(s), Section(s), Township(s) and Range(s):

NE

SE 6, T.24S, R.17E

NW

SW 6, T.24S, R.17E

Gila and Salt River Base and Meridian, Arizona.

The locality of this claim with reference to some natural object or permanent monument and additional information (if any) concerning its locality are as follows: The northeast corner of the claim with reference to a permanent monument is:

4350 feet South and 1500 feet West

from the Northeast corner of Section 6 T24S, R17E G&SRM.

DATED AND POSTED on the ground this 8/4/2016

The purpose of this amended notice is to [alternatives: correct errors or omissions in the original location or notice therefore, take up additional vacant ground that may be subject to location as of the date of this amendment, or to more definitely describe the locality and boundaries of the claim], and is made without waiving any rights acquired under and by virtue of the original location.

AGENT (s) David Morris
(David Morris)

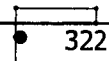
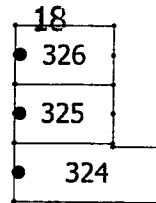
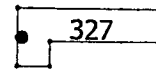
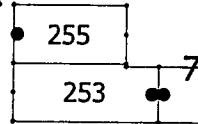
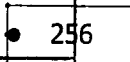
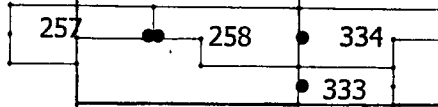
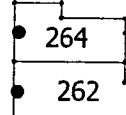
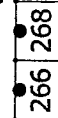
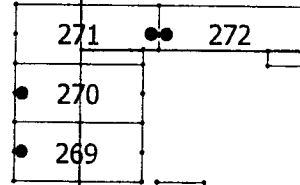
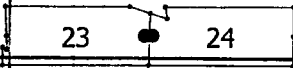
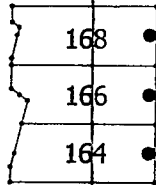
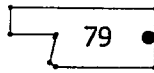
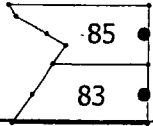
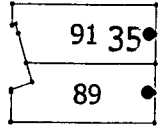
AMC 439353

AMENDED

31



2018-02298 04-06-2018 01:07 PM Page 31



36

6

1

2

7

11

12

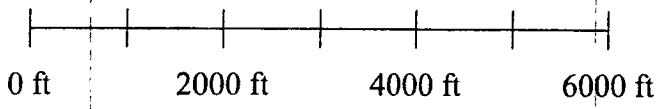
14

13

19

2018 APR 23 P 2:32
TUCUENIX, ARIZONA

BL Claims
Santa Cruz County, Arizona
Teck American Incorporated
501 N. Riverpoint Blvd., Suite 300
Spokane, Washington 99202



When recorded, return to

Teck American Incorporated
501 North Riverpoint Blvd., Suite 300
Spokane, Washington 99202

RECEIVED
BLM AZ STATE OFFICE
2016 AUG 19 PM 12:45
PHOENIX, ARIZONA

LOCATION NOTICE FOR LODE MINING CLAIM

NOTICE IS HEREBY GIVEN that the BL 334 lode mining claim has been located by **Teck American Incorporated** whose current mailing address is:
501 N. Riverpoint Blvd., Suite 300, Spokane, WA 99202

BLM
Date
Stamp

The general course of this claim is East to West and it is situated in Santa Cruz County, Arizona. This claim is 1500 feet in length and 600 feet in width constituting 300 feet on each side of the centerline. This claim runs from the location monument on which this location notice is posted approximately 20 feet due West to the West end line and 1480 feet due East to the East end line. This claim is marked by six monuments, one at each corner and one at the center of each end line of the claim.

The location monument on which this notice is posted is situated within Section 6, Township 24S, Range 17E, Gila and Salt River Base and Meridian, Arizona, and this claim encompasses portions of the following Quarter Section(s), Section(s), Township(s) and Range(s):

NE

SE 6, T.24S, R.17E

NW

SW 6, T.24S, R.17E

Gila and Salt River Base and Meridian, Arizona.

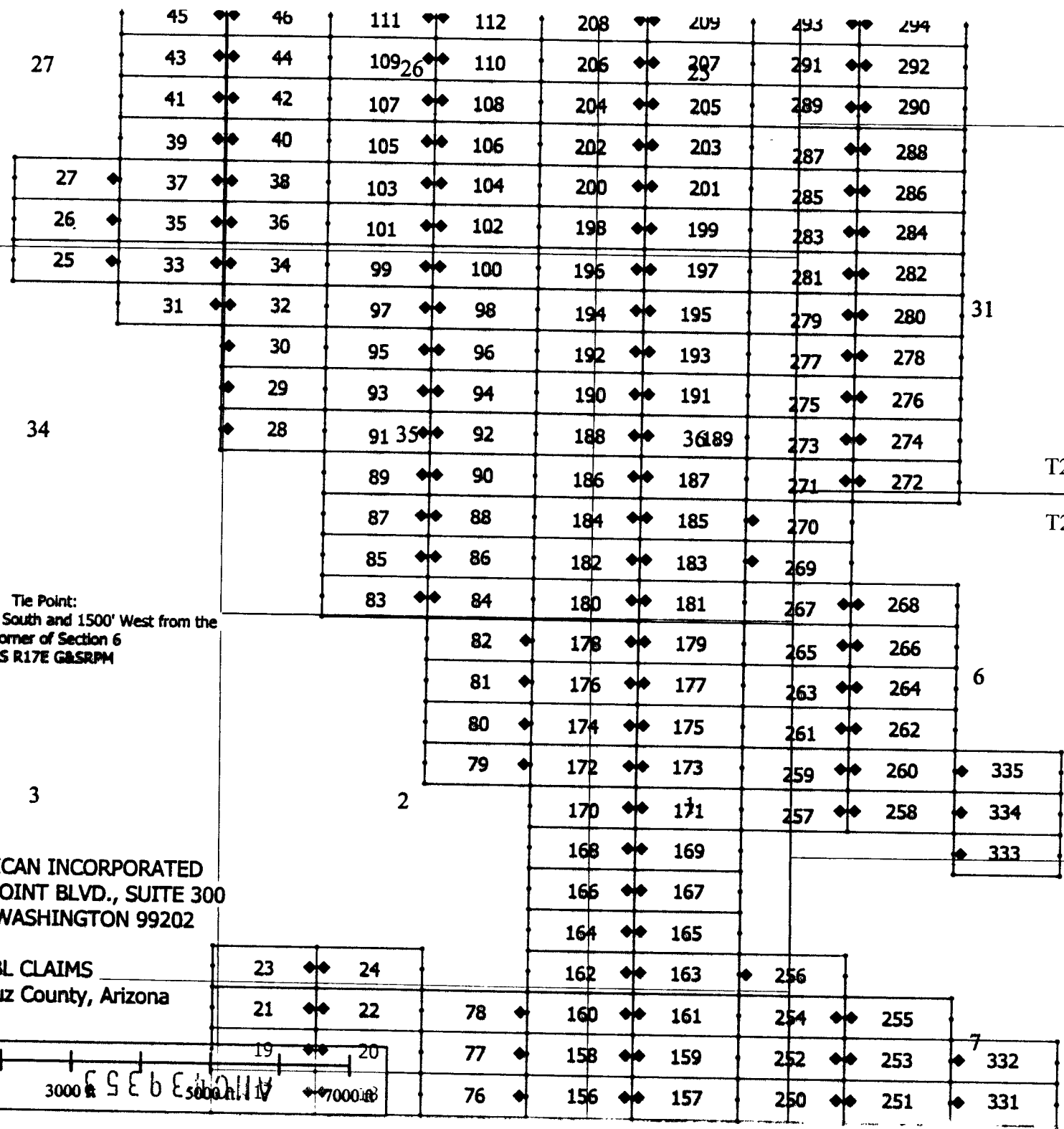
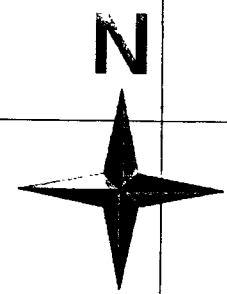
The locality of this claim with reference to some natural object or permanent monument and additional information (if any) concerning its locality are as follows: The northeast corner of the claim with reference to a permanent monument is:

4350 feet South and 1500 feet West from the surveyed northeast corner of Section 6, Township 24 South, Range 17 East.

DATED AND POSTED on the ground this 8/4/2016

AGENT (s) David Morris
David Morris

AMC 439353



Tie Point:
Claim 335 is 3750' South and 1500' West from the
NE corner of Section 6
T24S R.17E G&SRPM

TECK AMERICAN INCORPORATED
501 N. RIVERPOINT BLVD., SUITE 300
SPOKANE, WASHINGTON 99202

BL CLAIMS
Santa Cruz County, Arizona

T23S

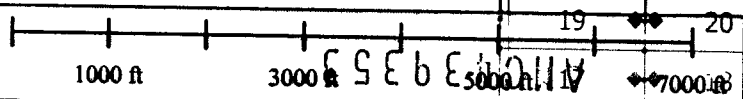
T24S

PHOENIX, ARIZONA

2018 AUG 29 PM 12:45

CLAIM 335

SECTION 6



When recorded, return to:

Page 1 of 2
Requested By: Teck American Incorporated
SUZANNE SAINZ, RECORDER
SANTA CRUZ COUNTY, ARIZONA
04-06-2018 01:07 PM Recording Fee \$10.00

Teck American Incorporated
501 North Riverpoint Blvd., Suite 300
Spokane, Washington 99202

**LOCATION NOTICE FOR LODE MINING CLAIM
AMENDED**

NOTICE IS HEREBY GIVEN that the BL 335 (AMC439354) lode mining claim has been located by **Teck American Incorporated** whose current mailing address is:
501 N. Riverpoint Blvd., Suite 300, Spokane, WA 99202

BLM Date Stamp	2018 APR 23 P 2: 32 SANTA CRUZ COUNTY, ARIZONA
----------------------	---

The general course of this claim is East to West and it is situated in Santa Cruz County, Arizona. The claim boundary is described starting at the NE corner post #1 thence, first course, 352' S to the SE corner post #2, thence, second course, 1500' W to the SW corner post #3, thence, third course, 600' N to the NW corner post #4, thence, fourth course, 974' E to post #5, thence, fifth course, 248' S to post #6, thence, sixth course, 526' E to corner post #1. This claim runs from the location monument on which this location notice is posted approximately 20 feet due West to the West end line and 1480 feet due East to the East end line. This claim is marked by eight monuments, one at each corner and one at the center of each end line of the claim along with angles and spurs.

The location monument on which this notice is posted is situated within Section 6, Township 24S, Range 17E, Gila and Salt River Base and Meridian, Arizona, and this claim encompasses portions of the following Quarter Section(s), Section(s), Township(s) and Range(s):

NE

SE 6, T.24S, R.17E

NW

SW 6, T.24S, R.17E

Gila and Salt River Base and Meridian, Arizona.

The locality of this claim with reference to some natural object or permanent monument and additional information (if any) concerning its locality are as follows: The northeast corner of the claim with reference to a permanent monument is:

3998 feet South and 1500 feet West
from the Northeast corner of Section 6 T24S, R17E G&SRM.

DATED AND POSTED on the ground this 8/4/2016

The purpose of this amended notice is to [alternatives: correct errors or omissions in the original location or notice therefore, take up additional vacant ground that may be subject to location as of the date of this amendment, or to more definitely describe the locality and boundaries of the claim], and is made without waiving any rights acquired under and by virtue of the original location.

AGENT (s) David Morris
(David Morris)

Form MCF100
Revised July, 2000

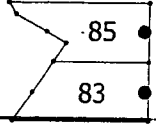
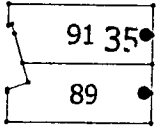
AMC 439354

AMENDED

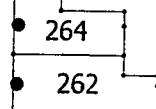
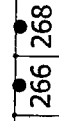
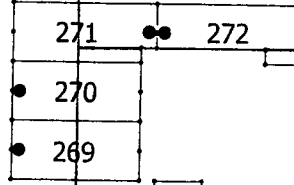
31



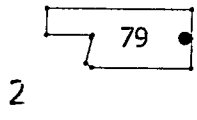
2018-02-27 09:10:10 Page 7 of 7



36

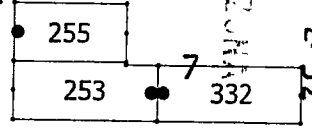
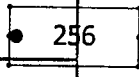
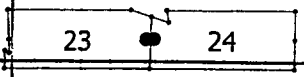
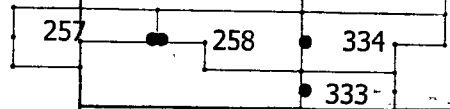
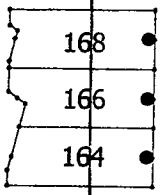


6



2

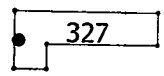
1



2018 APR 23 P 2:32
DENIX, ARIZONA

11

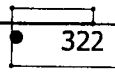
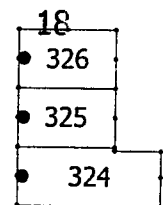
12



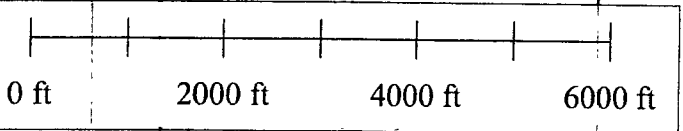
BL Claims
Santa Cruz County, Arizona
Teck American Incorporated
501 N. Riverpoint Blvd., Suite 300
Spokane, Washington 99202

14

13



19



When recorded, return to

Teck American Incorporated
501 North Riverpoint Blvd., Suite 300
Spokane, Washington 99202

LOCATION NOTICE FOR LODE MINING CLAIM

NOTICE IS HEREBY GIVEN that the BL 335 lode mining claim has been located by **Teck American Incorporated** whose current mailing address is:
501 N. Riverpoint Blvd., Suite 300, Spokane, WA 99202

BLM
Date
Stamp
PHOENIX, ARIZONA
29th AUG 29 PM 12:45
RECORDED
OFFICE

The general course of this claim is East to West and it is situated in Santa Cruz County, Arizona. This claim is 1500 feet in length and 600 feet in width constituting 300 feet on each side of the centerline. This claim runs from the location monument on which this location notice is posted approximately 20 feet due West to the West end line and 1480 feet due East to the East end line. This claim is marked by six monuments, one at each corner and one at the center of each end line of the claim.

The location monument on which this notice is posted is situated within Section 6, Township 24S, Range 17E, Gila and Salt River Base and Meridian, Arizona, and this claim encompasses portions of the following Quarter Section(s), Section(s), Township(s) and Range(s):

- NE
- SE 6, T.24S, R.17E
- NW
- SW 6, T.24S, R.17E

Gila and Salt River Base and Meridian, Arizona.

The locality of this claim with reference to some natural object or permanent monument and additional information (if any) concerning its locality are as follows: The northeast corner of the claim with reference to a permanent monument is:

3750 feet South and 1500 feet West from the surveyed northeast corner of Section 6, Township 24 South, Range 17 East.

DATED AND POSTED on the ground this 8/4/2016

AGENT (s) David Morris
David Morris

AMC 439354

